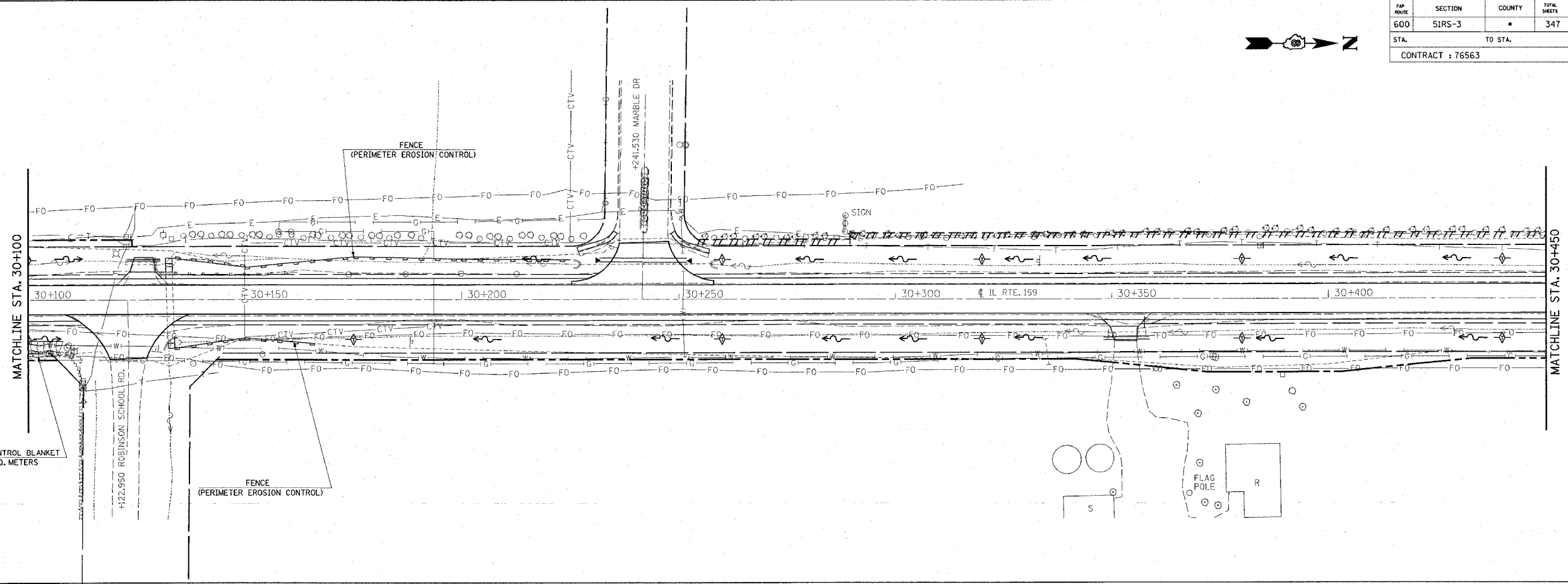


| FAP ROUTE        | SECTION | COUNTY | TOTAL SHEETS | SHEET NO |
|------------------|---------|--------|--------------|----------|
| 600              | 51RS-3  | *      | 347          | 132      |
| STA. TO STA.     |         |        |              |          |
| CONTRACT : 76563 |         |        |              |          |

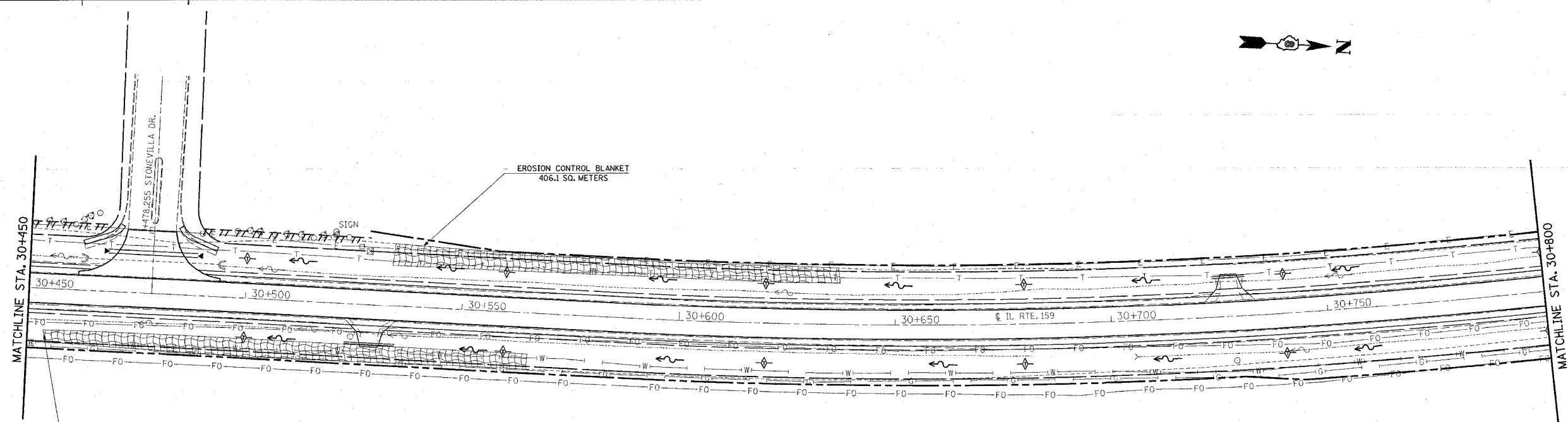


|           |                   |
|-----------|-------------------|
| DATE      | BY                |
|           |                   |
| PLAIN     | DATE              |
| NOTE BOOK | ALIGNMENT CHECKED |
| NO.       | CADD FILE NAME    |



EROSION CONTROL BLANKET  
381.1 SQ. METERS

FENCE  
(PERIMETER EROSION CONTROL)



EROSION CONTROL BLANKET  
401.6 SQ. METERS

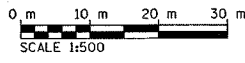
EROSION CONTROL BLANKET  
406.1 SQ. METERS



3/29/2005  
Tuesday, March 29, 2005 @ 2:04:25 PM  
c:\p\projects\600\eroban\eroban.dwg LV16-59  
c:\p\projects\600\eroban\eroban.dwg LV16-59  
c:\p\projects\600\eroban\eroban.dwg LV16-59  
c:\p\projects\600\eroban\eroban.dwg LV16-59  
c:\p\projects\600\eroban\eroban.dwg LV16-59  
c:\p\projects\600\eroban\eroban.dwg LV16-59  
c:\p\projects\600\eroban\eroban.dwg LV16-59  
c:\p\projects\600\eroban\eroban.dwg LV16-59

ALL DIMENSIONS ARE IN mm  
UNLESS DESIGNATED OTHERWISE

| REVISIONS |      |
|-----------|------|
| NAME      | DATE |
|           |      |
|           |      |
|           |      |
|           |      |



ILLINOIS DEPARTMENT OF TRANSPORTATION  
EROSION CONTROL

FAP ROUTE 600  
SECTION 51RS-1  
ST. CLAIR & MONROE COUNTIES

DRAWN BY: