

STATE OF ILLINOIS  
DEPARTMENT OF TRANSPORTATION  
DIVISION OF HIGHWAYS

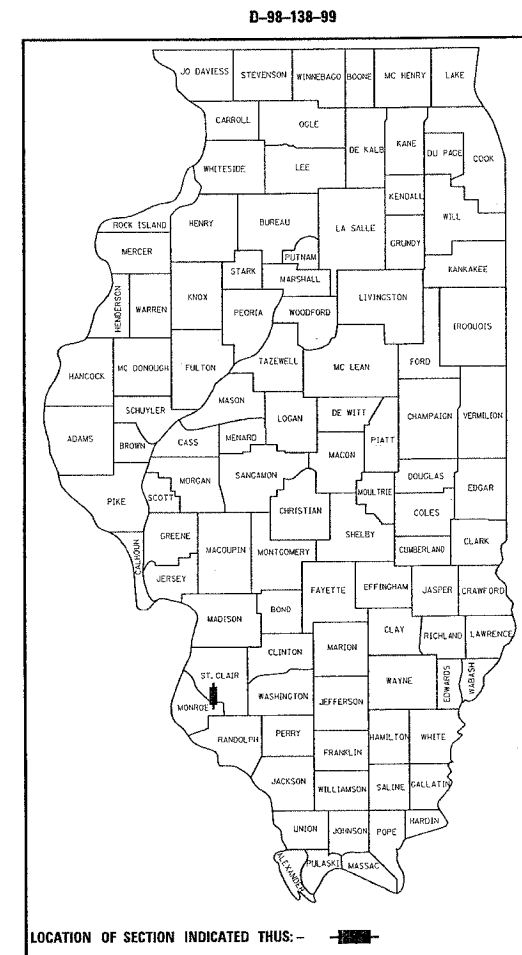
**PROPOSED  
HIGHWAY PLANS**

FAP ROUTE 600 (IL 159)  
SECTION 51RS-3  
ST. CLAIR AND MONROE COUNTIES

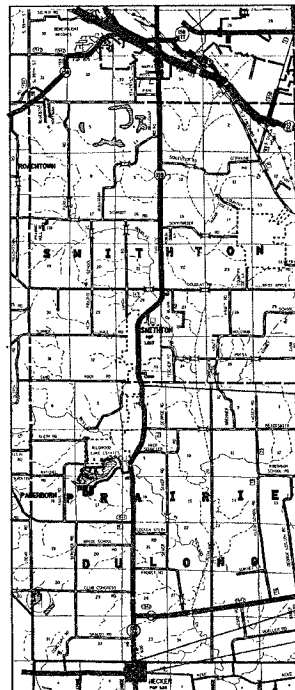
FAP ROUTE	SECTION	COUNTY	TOTAL SHEETS	SHEET NO.
600	51RS-3	*	349	1

\* ST. CLAIR & MONROE

FOR INDEX OF SHEETS, SEE SHEET NO. 2

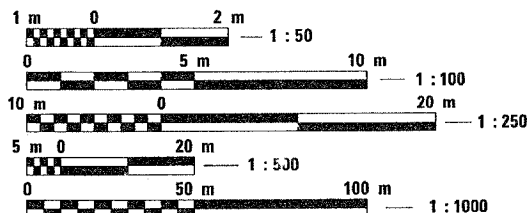


C-98-024-02



MICROFILMED \_\_\_\_\_  
REEL NUMBER \_\_\_\_\_  
AWARDED \_\_\_\_\_  
RESIDENT ENGINEER \_\_\_\_\_  
AS BUILT CHANGES WERE MADE  
ON THE FOLLOWING SHEETS

**METRIC RATIOS**



FAP 600 (IL 159)  
SMITHON TO HECKER  
ADT = 6,000 (1995)  
ADT = 9,700 (2020)  
SU = 1.5%  
MU = 1.6%

FULL SIZE PLANS HAVE BEEN PREPARED USING STANDARD  
ENGINEERING SCALES, REDUCED SIZED PLANS WILL NOT  
CONFORM TO STANDARD SCALES, IN MAKING MEASUREMENTS  
ON REDUCED PLANS, THE ABOVE SCALES MAY BE USED.

J.U.L.I.E.  
JOINT UTILITY LOCATION INFORMATION FOR EXCAVATION  
1-800-892-0123

CONTRACT NO. 76563

BEGIN END  
LATITUDE 38.30126 38.39929  
LONGITUDE 89.99442 89.99212

END PROJECT  
STA 32+025

MONROE-ST. CLAIR CO. LINE  
STA 21+924.152

BEGIN PROJECT  
STA 21+104.000

GROSS LENGTH 10921M 10.921KM  
NET LENGTH 10921M 10.921 KM

STATE OF ILLINOIS  
DEPARTMENT OF TRANSPORTATION  
DIVISION OF HIGHWAYS

SUBMITTED March 29, 2005  
May 13, 2005  
May 13, 2005  
May 13, 2005

May 13, 2005  
DEPUTY DIRECTOR OF HIGHWAYS  
REGION FIVE ENGINEER

Mike Hine  
ENGINEER OF DESIGN AND ENVIRONMENT

Victor Moders  
DIRECTOR, DIVISION OF HIGHWAYS

**PRINTED BY THE AUTHORITY  
OF THE STATE OF ILLINOIS**

PROJECT ENGINEER: PATTI LEBEAU (618) 346-3179  
SQUAD CONTACT: ART MUEHLFELD (618) 346-3209

GENERAL NOTES

FAP ROUTE	SECTION	COUNTY	TOTAL SHEETS	SHEET NO
600	51RS-3	*	347	2
STA.		TO STA.		
CONTRACT : 76563				
* ST. CLAIR & MONROE COUNTIES				

1	COVER SHEET
2	INDEX OF SHEETS, GENERAL NOTES, EROSION CONTROL GENERAL NOTES, AND COMMITMENTS
3-7A	SUMMARY OF QUANTITIES
8-10	TYPICAL SECTIONS
11-15	SCHEDULES
16	TIE POINTS
17	PROJECT LAYOUT SHEET
18-49	PLAN AND PROFILE SHEETS
50-114	RIGHT OF WAY SHEETS
115-116	PAVEMENT MARKING SHEETS AND PAVEMENT MARKING DETAILS
117-134	EROSION CONTROL SHEETS
135-145	BOX CULVERT DETAILS, BOX CULVERT STAGING, AND SOIL BORINGS
146-148	DROP BOX DETAILS
148A-148B	BOX CULVERT EXTENSION DETAILS
149-153	ENTRANCE DETAILS AND MISCELLANEOUS DETAILS
154-155	WIDE LOAD SIGNING DETAIL AND WIDE LOAD DETOUR DETAIL
156-347	CROSS SECTIONS

ILLINOIS STATE LAW REQUIRES A 48-HOUR NOTICE BE GIVEN TO ALL UTILITIES BEFORE DIGGING. FIELD MARKING OF FACILITIES MAY ALSO BE OBTAINED BY CALLING J.U.L.I.E. AND FOR NON-J.U.L.I.E. MEMBERS, THE UTILITY COMPANY DIRECTLY. AGENCIES KNOWN TO HAVE FACILITIES WITHIN THE PROJECT AREA ARE AS FOLLOWS:

MEDIA COM IIC - CTY  
SBC - TELEPHONE, FIBER OPTIC  
AMEREN ILLINOIS POWER (GAS)  
ILLINOIS POWER (ELECTRIC)  
MONROE COUNTY ELECTRIC CO-OP  
GTE NORTH  
HARRISONVILLE TELEPHONE  
FSH WATER  
VILLAGE OF HECKER WATER  
VILLAGE OF SMITHTON WATER  
VILLAGE OF SMITHTON SANITARY SEWER  
(MEMBERS OF J.U.L.I.E., PHONE 800-892-0123, ARE INDICATED BY \* . NON- J.U.L.I.E. MEMBERS MUST BE NOTIFIED INDIVIDUALLY.)

BETWEEN STATIONS 30+275 AND 30+525, ON THE LEFT, THERE ARE 25 BOULDERS (APPROXIMATELY 1.2 M X 1.2 M X 1.2 M). THESE BOULDERS ARE ON THE TEMPORARY EASEMENT, BUT SHALL NOT BE DISTURBED BY THE CONTRACTOR.

THE CULVERT REPLACEMENT AT STATION 24+287.368 SHALL NOT BE CONSTRUCTED AT THE SAME TIME AS THE CULVERT REPLACEMENT AT STATION 24+507.868. THE TRAFFIC CONTROL FOR THE FIRST CULVERT SHALL BE COMPLETELY REMOVED BEFORE CONSTRUCTION CAN BEGIN ON THE OTHER CULVERT.

THE VARIOUS THICKNESS OF BITUMINOUS SURFACE REMOVAL SHOWN ON THE PLANS ARE THE AVERAGE THICKNESS BASED UPON CONTROLLING THICKNESS AS INDICATED. DEVIATIONS FROM THE NOMINAL THICKNESS WILL BE PERMITTED WHEN SUCH DEVIATIONS OCCUR DUE TO IRREGULARITIES IN THE EXISTING SURFACE. BITUMINOUS SURFACE REMOVAL HAS BEEN INCLUDED IN THE PLANS FOR THE PURPOSE OF REMOVING HIGH IRREGULARITIES AND TO ESTABLISH CROSS SLOPE.

THE WIDTHS OF BITUMINOUS SURFACE REMOVAL SHOWN ON THE PLANS ARE THE NOMINAL WIDTHS. IRREGULARITIES IN THE SURFACE WIDTH MAY OCCUR THROUGHOUT THE LENGTH OF THE SECTION. BITUMINOUS SURFACE REMOVAL WILL BE PAID FOR IN SQUARE METERS BASED UPON THE NOMINAL WIDTHS INDICATED.

THE ESTIMATED QUANTITY OF 1763 METRIC TONS OF CUTTINGS IS FROM THE BITUMINOUS SURFACE REMOVAL OPERATION.

ANY HEADWALLS ON ENTRANCE CULVERT OR SIDE ROAD CULVERTS WILL BE REMOVED WITH THE CULVERTS. THE COST OF REMOVING THE HEADWALL SHALL BE INCLUDED IN THE COST OF REMOVING THE ENTRANCE OR SIDE ROAD CULVERTS.

THE AGGREGATE SHOULDER WILL BE CONSTRUCTED AS SHOWN ON THE TYPICAL SECTION AS 150 MM THICK AND ACCORDING TO SECTION 481 OF THE STANDARD SPECIFICATIONS. THE AGGREGATE SHOULDER TYPE A IS MEASURED FOR PAYMENT IN SQUARE METERS WITH A MEASURED TOP SURFACE WIDTH OF 900 MM. THE CONSTRUCTION OF THE AGGREGATE WEDGE BEYOND THE 900 MM WIDTH NECESSARY TO TIE INTO THE SIDE SLOPE WILL NOT BE PAID FOR SEPARATELY, BUT WILL BE INCLUDED IN THE COST OF AGGREGATE SHOULDER, TYPE A, 150 MM.

OF THE 157 RIGHT OF WAY MARKERS REQUIRED FOR THIS PROJECT, THE CONTRACTOR WILL BE RESPONSIBLE FOR FURNISHING 107. THERE ARE 50 STATE OWNED RIGHT OF WAY MARKERS LOCATED AT THE HECKER MAINTENANCE SHED. THE CONTRACTOR WILL BE RESPONSIBLE FOR DELIVERY OF THE 50 STATE OWNED RIGHT OF WAY MARKERS FROM THE SHED TO THE JOB SITE. ALL RIGHT OF WAY MARKERS WILL BE ERRECTED IN ACCORDANCE WITH SECTION 666 OF THE STANDARD SPECIFICATION AND AS DIRECTED BY THE ENGINEER. THIS WORK WILL BE PAID FOR EACH AS FURNISHING AND ERRECTING RIGHT OF WAY MARKERS.

THE FOLLOWING BITUMINOUS MIXTURE REQUIREMENTS ARE APPLICABLE TO THIS PROJECT:

MIXTURE USE	BIT. SURFACE COURSE	LEVEL BINDER	INCIDENTAL BITUMINOUS	BASE COURSE	PATCHING	SHOULDER	TOP LIFT SHOULDER
PG	64-22	64-22	64-22	58 - 22	64-22	58 - 22	58-22
RAP % (MAX)	15%	15%	15%	30%	15%	30%	30%
DESIGN AIR VOIDS	NDES=70 @ 4.0%	NDES=70 @ 4.0%	NDES=70 @ 4.0%	NDES=50 @ 2.0%	NDES=70 @ 4.0%	NDES=30 @ 2.0%	NDES=30 @ 2.0%
MIX COMPOSITION (GRADATION MIX)					IL 19.0		
FRICTION AGG.	MIXTURE D	MIXTURE C	MIXTURE D	BASE COURSE	MIXTURE B	BAM	BAM **

\*\* TOP LIFT SHOULDERS - DESIGN THIS MIX AT 2.0% VOIDS AND ADD ASPHALT TO REDUCE VOIDS TO 1.5%.

PLAN QUANTITIES FOR BITUMINOUS CONCRETE SURFACE COURSE ITEMS ARE CALCULATED USING A UNIT WEIGHT OF 59.8KG/SQ M /25 MM THICKNESS

ALL DIMENSIONS ARE IN mm UNLESS DESIGNATED OTHERWISE

REVISIONS	
NAME	DATE

ILLINOIS DEPARTMENT OF TRANSPORTATION  
INDEX OF SHEETS, GENERAL NOTES,  
AND COMMITMENTS

FAP ROUTE 600  
SECTION 51RS-3  
ST. CLAIR & MONROE COUNTIES

DRAWN BY:

PLOT DATE: Monday May 02, 2005 @ 9:43:18 AM

STANDARDS

000001-04	635011-01
280001-02	666001
406201	701011-01
442201-01	701101-01
482001	701201-02
482011-01	701301-02
606001-02	701306-01
606101-01	701311-02
630001-05	701321-08
630301-03	701326-02
631032-01	701336-04
635001	702001-05
635006-02	704001-02

780001-01  
781001-02

COMMITMENTS

- A SPECIAL DITCH OR GUTTER SHALL BE CONSTRUCTED AT STATION 23+200, LEFT, TO ENSURE THE TREES ARE NOT DAMAGED.
- A SPECIAL DITCH OR GUTTER MAY NEED TO BE INSTALLED NEAR STATION 23+400, RIGHT, TO AVOID DISTURBANCE OF THE ADJACENT WETLAND.
- AN EXISTING PIPE UNDERDRAIN RUNS FROM A HOUSE TO THE EXISTING DITCH BETWEEN STATION 24+479.133 AND 24+503.607, ON THE LEFT. THE CONTRACTOR SHALL NOT DESTROY OR DAMAGE THIS UNDERDRAIN.
- TWO 9.14 M (30 FT) WIDE FIELD ENTRANCES SHALL BE CONSTRUCTED AT STATIONS 31+482.341 AND 31+700.000, RIGHT.
- THE EXISTING FIELD ENTRANCE AT STATION 24+255.836, SHALL BE WIDENED TO OF 9.14 M (30.0 FT).
- A 9.14 M (30 FT) WIDE FIELD ENTRANCE SHALL BE CONSTRUCTED AT STATION 26+430.624, RIGHT.
- TWO 9.14 M (30 FT) WIDE FIELD ENTRANCES SHALL BE CONSTRUCTED AT STATIONS 23+042.000 AND 23+120.000, RIGHT.
- A 9.14 M (30 FT) WIDE FIELD ENTRANCE SHALL BE CONSTRUCTED AT STATION 27+210.000, RIGHT. THE EXISTING FIELD ENTRANCE AT STATION 27+449.938, RIGHT, SHALL BE WIDENED TO 9.14 M (30 FT).
- TWO FIELD ENTRANCES, 9.14 M (30 FT), WIDE SHALL BE CONSTRUCTED AT STATIONS 23+180.000 AND 23+385.000, RIGHT.
- A 10.5 M (34.4 FT) PIPE CULVERT SHALL BE CONSTRUCTED AT STATION 29+255.161, LEFT.
- THE 3.05 M (10 FT) X 35.05 M (115 FT) EASEMENT AREA FROM STA. 30+289.581 TO 30+324.655, IF DISTURBED, SHALL BE FINAL GRADED AND RESEDED. THE TREES LOCATED IN THE EASEMENT AREA, IF DAMAGED, SHALL BE REPLACED.
- A 10.5 M (34.4 FT) PIPE CULVERT SHALL BE CONSTRUCTED AT STATION 29+956.805 RIGHT.

THE THICKNESS OF BITUMINOUS MIXTURES SHOWN ON THE PLANS IS THE NOMINAL THICKNESS. DEVIATIONS OCCUR DUE TO IRREGULARITIES IN THE EXISTING SURFACE OR BASE ON WHICH THE BITUMINOUS MIXTURE IS PLACED.

THE USE OF VIBRATORY ROLLERS SHALL BE PROHIBITED, UNLESS IT CAN BE DETERMINED THAT THE EXISTING / PROPOSED UTILITIES WILL NOT BE AFFECTED. THE CONTRACTOR SHALL VERIFY, WITH THE OWNER OF SAID UTILITIES, THE DEPTH OF THE UTILITIES AND WHETHER OR NOT THEY WILL BE ADVERSELY AFFECTED. IF IT IS DETERMINED THAT THE UTILITIES WILL BE UNAFFECTED, VIBRATORY ROLLER MAY BE USED ON THE PROJECT.

ALL SIDE ROADS RESURFACED REQUIRE A BUTT JOINT. THE BUTT JOINT AND TEMPORARY RAMP WILL NOT BE PAID FOR SEPARATELY, BUT INCLUDED IN THE COST OF BITUMINOUS CONCRETE SURFACE COURSE.

THE CONTRACTOR SHALL FURNISH AND INSTALL WOOD SIGN SUPPORTS IN ACCORDANCE WITH SECTION 730 OF THE STANDARD SPECIFICATIONS, HOWEVER, INSTALLATION BY METHOD A (ARTICLE 730.04(A)) SHALL BE THE ONLY METHOD PERMITTED.

NO OVERNIGHT CLOSURES SHALL BE PERMITTED.

FLAGMEN SHALL BE REQUIRED AT ALL TIMES DURING PATCHING OPERATIONS.

LIGHTS SHALL BE REQUIRED AS PER ARTICLE 702.04 IN THE STANDARD SPECIFICATIONS AS THE NEED ARISES.

ROAD CONSTRUCTION AHEAD SIGNS SHALL BE REQUIRED AT INTERSECTING SIDE ROADS THROUGHOUT THE PROJECT. COST TO BE INCLUDED IN BID PRICES FOR TRAFFIC CONTROL AND PROTECTION.

REMOVAL OF PIPE CULVERT EXTENSIONS TO THE BOX CULVERTS INCLUDES THE REMOVAL OF END SECTIONS. THE COST OF THIS WORK IS INCLUDED IN THE COST OF THE BOX CULVERT EXTENSIONS.

THE CONTRACTOR SHALL BE RESPONSIBLE FOR, AND SHALL TAKE ALL NECESSARY PRECAUTIONS TO PRESERVE AND PROTECT ALL EXISTING TILE DRAINS, SEWERS, AND OTHER SUB-SURFACE DRAINS OR PARTS THEREOF WHICH MAY BE AFFECTED BY THE CONTRACTORS OPERATIONS, AND SHALL REPAIR, AT OWN EXPENSE, ANY AND ALL DAMAGE TO SUCH DRAINAGE, FACILITIES RESULTING FROM NEGLIGENCE ON THE CONTRACTORS PART.

IF ANY CULVERT REQUIRES CLEANING AS DETERMINED BY THE ENGINEER, IT WILL BE PAID FOR WITH ARTICLE 109.04 OF THE STANDARD SPECIFICATIONS.

AN ESTIMATED QUANTITY OF 1023 METRIC TONS OF TEMPORARY AGGREGATE HAS BEEN INCLUDED IN THIS CONTRACT FOR THE PURPOSE OF MAINTAINING ACCESS TO PRIVATE PROPERTY AND SIDE ROADS THROUGH CONSTRUCTION OPERATIONS DURING THIS CONTRACT.

DATE: \_\_\_\_\_  
BY: \_\_\_\_\_  
SURVEYED \_\_\_\_\_  
PLAN NO. \_\_\_\_\_  
NOTE BOOK \_\_\_\_\_  
ALIGNED \_\_\_\_\_  
CHECKED \_\_\_\_\_  
DATE \_\_\_\_\_  
FILE NO. \_\_\_\_\_

# SUMMARY OF QUANTITIES

MAP ROUTE	SECTION	COUNTY	TOTAL SHEETS	SHEET NO
600	51RS-3	*	347	3
STA.		TO STA.		
CONTRACT : 76563				
* ST. CLAIR & MONROE COUNTIES				

SUMMARY OF QUANTITIES			URBAN TOTAL QUANTITIES	CONSTRUCTION TYPE CODE						
CODE NO	ITEM	UNIT		1000-2A 100% STATE ST. CLAIR COUNTY	1000-2A 100% STATE MONROE COUNTY	X028-2A 100% STATE ST. CLAIR COUNTY	Y007 100% STATE ST. CLAIR COUNTY	Y025 50% STATE 50% VILLAGE ST. CLAIR COUNTY	Y025 50% STATE 50% VILLAGE MONROE COUNTY	SFTY-3N 100% STATE ST. CLAIR COUNTY
MXD33536	GRATE FOR PRECAST CONCRETE BOX CULVERT END SECTION 0.6M X 0.6M	EACH	3	3						
MXD33538	GRATE FOR PRECAST CONCRETE BOX CULVERT END SECTION 1.2M X 0.6M	EACH	4	4						
MXD33537	GRATE FOR PRECAST CONCRETE BOX CULVERT END SECTION 0.6M X 0.45M	EACH	2	2						
MXD33539	GRATE FOR PRECAST CONCRETE BOX CULVERT END SECTION 2.7M X 1.5M	EACH	2	2						
28000300	TEMPORARY DITCH CHECKS	EACH	348	348						
28000500	INLET AND PIPE PROTECTION	EACH	17	17						
50100100	REMOVAL OF EXISTING STRUCTURES	EACH	2			1	1			
50104400	CONCRETE HEADWALL REMOVAL	EACH	21	21						
51500100	NAME PLATES	EACH	1			1				
54001001	BOX CULVERT END SECTION, CULVERT NO. 1	EACH	2	2						
54001002	BOX CULVERT END SECTION, CULVERT NO. 2	EACH	2	2						
54001003	BOX CULVERT END SECTION, CULVERT NO. 3	EACH	2	2						
54001004	BOX CULVERT END SECTION, CULVERT NO. 4	EACH	1	1						
54001005	BOX CULVERT END SECTION, CULVERT NO. 5	EACH	2	2						
54001006	BOX CULVERT END SECTION, CULVERT NO. 6	EACH	4			4				
54001007	BOX CULVERT END SECTION, CULVERT NO. 7	EACH	2				2			
54001008	BOX CULVERT END SECTION, CULVERT NO. 8	EACH	2	2						
54001009	BOX CULVERT END SECTION, CULVERT NO. 9	EACH	2	2						
54001010	BOX CULVERT END SECTION, CULVERT NO. 10	EACH	2	2						
54001011	BOX CULVERT END SECTION, CULVERT NO. 11	EACH	2	2						
54001012	BOX CULVERT END SECTION, CULVERT NO. 12	EACH	1	1						
54001013	BOX CULVERT END SECTION, CULVERT NO. 13	EACH	2	2						
54001014	BOX CULVERT END SECTION, CULVERT NO. 14	EACH	1	1						
54001015	BOX CULVERT END SECTION, CULVERT NO. 15	EACH	2	2						
54001016	BOX CULVERT END SECTION, CULVERT NO. 16	EACH	2	2						
54001017	BOX CULVERT END SECTION, CULVERT NO. 17	EACH	1	1						
54001018	BOX CULVERT END SECTION, CULVERT NO. 18	EACH	2	2						
54001019	BOX CULVERT END SECTION, CULVERT NO. 19	EACH	2	2						
54001020	BOX CULVERT END SECTION, CULVERT NO. 20	EACH	2	2						
54001021	BOX CULVERT END SECTION, CULVERT NO. 21	EACH	2	2						
60500305	FILLING INLETS	EACH	3	3						
* 63100087	TRAFFIC BARRIER TERMINAL, TYPE 6A	EACH	4	4						
* 63100167	TRAFFIC BARRIER TERMINAL TYPE 1, SPECIAL (TANGENT)	EACH	26	26						

\* SPECIALTY ITEMS

# SUMMARY OF QUANTITIES

F&P ROUTE	SECTION	COUNTY	TOTAL SHEETS	SHEET NO
600	51RS-3	*	347	4
STA.		TO STA.		
CONTRACT : 76563				
* ST. CLAIR & MONROE COUNTIES				

SUMMARY OF QUANTITIES			CONSTRUCTION TYPE CODE							
CODE NO	ITEM	UNIT	URBAN TOTAL QUANTITIES	1000-2A 100% STATE ST. CLAIR COUNTY	1000-2A 100% STATE MONROE COUNTY	X028-2A 100% STATE ST. CLAIR COUNTY	Y007 100% STATE ST. CLAIR COUNTY	Y025 50% STATE 50% VILLAGE ST. CLAIR COUNTY	Y025 50% STATE 50% VILLAGE MONROE COUNTY	SFTY-3N 100% STATE ST. CLAIR COUNTY
63304385	TRAFFIC BARRIER TERMINAL REMOVAL, TYPE 1	EACH	8	8						
66600105	FURNISHING AND ERECTING RIGHT-OF-WAY MARKERS	EACH	157	157						
67000400	ENGINEER'S FIELD OFFICE, TYPE A	CAL MO	13	13						
67000600	ENGINEER'S FIELD LABORATORY	CAL MO	13	13						
67100100	MOBILIZATION	L SUM	1	1						
70100450	TRAFFIC CONTROL AND PROTECTION, STANDARD 701201	L SUM	1	1						
70100460	TRAFFIC CONTROL AND PROTECTION, STANDARD 701306	L SUM	1	1						
70100500	TRAFFIC CONTROL AND PROTECTION, STANDARD 701326	L SUM	1	1						
70100600	TRAFFIC CONTROL AND PROTECTION, STANDARD 701336	L SUM	1	1						
70101205	TRAFFIC CONTROL AND PROTECTION, STANDARD 701321 (SPECIAL)	EACH	2			1	1			
70103815	TRAFFIC CONTROL SURVEILLANCE	CAL DA	169	120		42	7			
70106600	TEMPORARY BRIDGE TRAFFIC SIGNALS (STATE FURNISHED CONTROLLER)	EACH	2			1	1			
* 78100100	RAISED REFLECTIVE PAVEMENT MARKER	EACH	623	587	36					
* 78200410	GUARDRAIL MARKERS, TYPE A	EACH	70	70						
* 78201000	TERMINAL MARKER - DIRECT APPLIED	EACH	26	26						
78300200	RAISED REFLECTIVE PAVEMENT MARKER REMOVAL	EACH	460	424	36					
M2010110	TREE REMOVAL, (6 TO 15 UNITS DIAMETER)	UNIT	206	206						
M2010210	TREE REMOVAL, (OVER 15 UNITS DIAMETER)	UNIT	391	391						
M2010500	TREE REMOVAL, HECTARES	HA	0.12	0.12						
M2020010	EARTH EXCAVATION	CU M	40337	40309	28					
M2021200	REMOVAL AND DISPOSAL OF UNSUITABLE MATERIAL	CU M	108.6			108.6				
M2070220	POROUS GRANULAR EMBANKMENT	CU M	108.6			108.6				
M2500100	SEEDING, CLASS 1	HA	1	1						
M2500200	SEEDING, CLASS 2	HA	10.9	10.9						
M2500400	NITROGEN FERTILIZER NUTRIENT	KG	1180	1180						
M2500500	PHOSPHORUS FERTILIZER NUTRIENT	KG	1180	1180						
M2500600	POTASSIUM FERTILIZER NUTRIENT	KG	1180	1180						
M2510115	MULCH, METHOD 2	HA	35.4	35.4						
M2510630	EROSION CONTROL BLANKET	SQ M	3540	3540						
M2800250	TEMPORARY EROSION CONTROL SEEDING	KG	2594	2594						

\* SPECIALTY ITEMS

# SUMMARY OF QUANTITIES

F&P ROUTE	SECTION	COUNTY	TOTAL SHEETS	SHEET NO
600	SIRS-3		347	5
STA.		TO STA.		
CONTRACT : 76563				
• ST. CLAIR & MONROE COUNTIES				

SUMMARY OF QUANTITIES			URBAN TOTAL QUANTITIES	CONSTRUCTION TYPE CODE						
CODE NO	ITEM	UNIT		1000-2A 100% STATE ST. CLAIR COUNTY	1000-2A 100% STATE MONROE COUNTY	X028-2A 100% STATE ST. CLAIR COUNTY	Y007 100% STATE ST. CLAIR COUNTY	<del>Y025</del> <del>50% STATE</del> <del>50% VILLAGE</del> <del>ST. CLAIR</del> <del>COUNTY</del>	Y025 50% STATE 50% VILLAGE MONROE COUNTY	SFTY-3N 100% STATE ST. CLAIR COUNTY
M2800400	PERIMETER EROSION BARRIER	METER	2101	2101						
M2810105	STONE RIPRAP, CLASS A3	SQ M	6.1	6.1						
M2810107	STONE RIPRAP, CLASS A4	SQ M	2322	2322						
* * M2810109	STONE RIPRAP, CLASS A5	SQ M	1082	1082						
M2820200	FILTER FABRIC	SQ M	3404	3404						
M3511150	AGGREGATE BASE COURSE, TYPE B 150MM	SQ M	790	678	112					
M3511200	AGGREGATE BASE COURSE, TYPE B 200MM	SQ M	233	194	39					
M4020150	AGGREGATE SURFACE COURSE, TYPE A 150MM	SQ M	1575	1537	38					
M4020200	AGGREGATE SURFACE COURSE, TYPE A 200MM	SQ M	224	224						
M4060200	BITUMINOUS MATERIALS (PRIME COAT)	M TON	29	26	3					
M4060300	AGGREGATE (PRIME COAT)	M TON	122	109.31	12.69					
M4060895	CONSTRUCTING TEST STRIP	EACH	1	1						
M4060980	BITUMINOUS SURFACE REMOVAL - BUTT JOINT	SQ M	14	14						
M4060990	TEMPORARY RAMP	SQ M	15	15						
M4080200	BITUMINOUS MATERIALS (PRIME COAT)	M TON	1.7	1.4	0.3					
M4080300	AGGREGATE (PRIME COAT)	M TON	3	2.7	0.3					
M4080400	INCIDENTAL BITUMINOUS SURFACING	M TON	190	162	28					
M4200200	PORTLAND CEMENT CONCRETE PAVEMENT 200MM	SQ M	513	513						
M4230150	PORTLAND CEMENT CONCRETE DRIVEWAY PAVEMENT, 150MM	SQ M	87	87						
M4230200	PORTLAND CEMENT CONCRETE DRIVEWAY PAVEMENT, 200MM	SQ M	231	231						
M4240100	PORTLAND CEMENT CONCRETE SIDEWALK 100MM	SQ M	3.9	3.9						
M4400020	BITUMINOUS SURFACE REMOVAL 20MM	SQ M	36586	33839	2747					
M4402000	PAVEMENT REMOVAL	SQ M	1217	725	168	173	151			
M4402010	DRIVEWAY PAVEMENT REMOVAL	SQ M	1036	786	250					
M4402020	CURB REMOVAL	METER	27.5	27.5						
M4402030	GUTTER REMOVAL	METER	430	430						
M4402040	COMBINATION CURB AND GUTTER REMOVAL	METER	149	149						
M4402050	SIDEWALK REMOVAL	SQ M	3.9	3.9						
M4402220	BITUMINOUS SHOULDER REMOVAL	SQ M	7609	5267	2342					
M4422350	PAVEMENT PATCHING, TYPE II 350MM	SQ M	509	473	36					
M4423350	PAVEMENT PATCHING, TYPE III 350MM	SQ M	132	113	19					
M4424350	PAVEMENT PATCHING, TYPE IV 350MM	SQ M	495	495						
M4430020	STRIP REFLECTIVE CRACK CONTROL TREATMENT	METER	21842	20202	1640					
M4810150	AGGREGATE SHOULDERS, TYPE A 150MM	SQ M	16785	16316	469					

5/4/2005 9:55:48 AM  
 C:\p\projects\nd13859\plan\cover.dgn L:\1-83

# SUMMARY OF QUANTITIES

F&P ROUTE	SECTION	COUNTY	TOTAL SHEETS	SHEET NO
600	SIRS-3	*	347	6
STA.		TO STA.		
CONTRACT : T6563				
* ST. CLAIR & MONROE COUNTIES				

SUMMARY OF QUANTITIES			CONSTRUCTION TYPE CODE							
CODE NO	ITEM	UNIT	TOTAL QUANTITIES	1000-2A 100% STATE ST. CLAIR COUNTY	1000-2A 100% STATE MONROE COUNTY	X028-2A 100% STATE ST. CLAIR COUNTY	Y007 100% STATE ST. CLAIR COUNTY	Y025 50% STATE 50% VILLAGE ST. CLAIR COUNTY	Y025 50% STATE 50% VILLAGE MONROE COUNTY	SFTY-3N 100% STATE ST. CLAIR COUNTY
M4812000	AGGREGATE SHOULDERS, TYPE B	M TON	6	6						
M4822000	BITUMINOUS SHOULDERS SUPERPAVE	M TON	119.5	119.5						
M5010522	PIPE CULVERT REMOVAL	METER	671	671						
M5030805	M20 ANCHOR BOLTS	EACH	168	168						
M5080105	REINFORCEMENT BARS	KG	849	849						
Mxc33276	TEMPORARY SOIL RETENTION SYSTEM	SQ M	36.8			27.2	9.6			
M5401002	PRECAST CONCRETE BOX CULVERT 600MM X 450MM	METER	0.4	0.4						
M5401005	PRECAST CONCRETE BOX CULVERT 600MM X 600MM	METER	3.1	3.1						
M5401010	PRECAST CONCRETE BOX CULVERT 900MM X 600MM	METER	1.8	1.8						
M5401015	PRECAST CONCRETE BOX CULVERT 900MM X 900MM	METER	5.7	5.7						
M5401020	PRECAST CONCRETE BOX CULVERT 1.2M X 0.6M	METER	3	3						
M5401045	PRECAST CONCRETE BOX CULVERT 1.5M X 1.2M	METER	2.3	2.3						
M5401053	PRECAST CONCRETE BOX CULVERT 1.8M X 0.6M	METER	0.6	0.6						
M5401055	PRECAST CONCRETE BOX CULVERT 1.8M X 0.9M	METER	12.6	12.6						
M5401060	PRECAST CONCRETE BOX CULVERT 1.8M X 1.2M	METER	27.1	27.1						
M5401120	PRECAST CONCRETE BOX CULVERT 2.7M X 1.5M	METER	2	2						
M5401215	PRECAST CONCRETE BOX CULVERT 3.6M X 1.8M	METER	4.2	4.2						
M5401225	PRECAST CONCRETE BOX CULVERT 3.6M X 3.0M	METER	30			30				
M5421930	PIPE CULVERTS, TYPE 1, REINFORCED CONCRETE - ELLIPTICAL, EQUIVALENT ROUND-SIZE 750MM	METER	20.5	20.5						
M5421935	PIPE CULVERTS, TYPE 1, REINFORCED CONCRETE - ELLIPTICAL, EQUIVALENT ROUND-SIZE 900MM	METER	37	37						
M542E128	PRECAST REINFORCED CONCRETE FLARED END SECTIONS 600MM	EACH	4	4						
M542E444	END SECTIONS, EQUIVALENT ROUND-SIZE 900MM	EACH	4	4						
M542H040	PIPE CULVERTS, CLASS A, TYPE 1 600MM	METER	55	55						
M542H425	PIPE CULVERTS, CLASS D, TYPE 1 375MM	METER	397	397						
M542H430	PIPE CULVERTS, CLASS D, TYPE 1 450MM	METER	87.5	87.5						
M542H440	PIPE CULVERTS, CLASS D, TYPE 1 600MM	METER	101.5	101.5						

# SUMMARY OF QUANTITIES

MAP ROUTE	SECTION	COUNTY	TOTAL SHEETS	SHEET NO
600	SIRS-3	*	347	7
STA.		TO STA.		
CONTRACT : 76563				
* ST. CLAIR & MONROE COUNTIES				

SUMMARY OF QUANTITIES			CONSTRUCTION TYPE CODE							
CODE NO	ITEM	UNIT	TOTAL QUANTITIES	1000-2A 100% STATE ST. CLAIR COUNTY	1000-2A 100% STATE MONROE COUNTY	X028-2A 100% STATE ST. CLAIR COUNTY	Y007 100% STATE ST. CLAIR COUNTY	<del>Y025 50% STATE 50% VILLAGE ST. CLAIR COUNTY</del>	Y025 50% STATE 50% VILLAGE MONROE COUNTY	SFTY-3N 100% STATE ST. CLAIR COUNTY
M542H450	PIPE CULVERTS, CLASS D, TYPE 1 750MM	METER	8.5	8.5						
M542H455	PIPE CULVERTS, CLASS D, TYPE 1 900MM	METER	22.5	22.5						
M542I040	PIPE CULVERTS, CLASS A, TYPE 2 600MM	METER	21	21						
M6060010	CLASS SI CONCRETE (OUTLET)	CU M	34.1	34.1						
M6060260	CONCRETE GUTTER, TYPE A	METER	544	544						
M6060700	COMBINATION CONCRETE CURB AND GUTTER, TYPE B-15.60	METER	32.5	32.5						
* M6300100	STEEL PLATE BEAM GUARD RAIL, TYPE A	METER	1028.7	1028.7						
* M6300200	STEEL PLATE BEAM GUARD RAIL, ATTACHED TO STRUCTURES	METER	57.2	57.2						
M6320030	GUARDRAIL REMOVAL	METER	1610	1610						
M7030100	SHORT-TERM PAVEMENT MARKING	METER	4150	4150						
M7030210	TEMPORARY PAVEMENT MARKING - LETTERS AND SYMBOLS	SQ M	10.29	10.29						
M7030220	TEMPORARY PAVEMENT MARKING - LINE 100MM	METER	30802	28957	1845					
M7030240	TEMPORARY PAVEMENT MARKING - LINE 150MM	METER	317			134.1	182.9			
M7030260	TEMPORARY PAVEMENT MARKING - LINE 300MM	METER	159	159						
M7030280	TEMPORARY PAVEMENT MARKING - LINE 600MM	METER	39	39						
M7031000	WORK ZONE PAVEMENT MARKING REMOVAL	SQ M	493.4	415		36.4	42			
M7040300	RELOCATE TEMPORARY CONCRETE BARRIER (STATE OWNED)	METER	124.9			45.7	79.2			
M7040400	TEMPORARY CONCRETE BARRIER (STATE OWNED)	METER	158.5			67.1	91.4			
M7050100	TEMPORARY STEEL PLATE BEAM GUARD RAIL, TYPE A	METER	41.92			7.62	34.3			
* M7800100	THERMOPLASTIC PAVEMENT MARKING - LETTERS AND SYMBOLS	SQ M	10.29	10.29						
* M7800105	THERMOPLASTIC PAVEMENT MARKING - LINE 100MM	METER	30802	28957	1845					
* M7800125	THERMOPLASTIC PAVEMENT MARKING - LINE 300MM	METER	159	159						
* M7800140	THERMOPLASTIC PAVEMENT MARKING - LINE 600MM	METER	38.5	38.5						
M7830100	PAVEMENT MARKING REMOVAL	SQ M	55.1			23.9	31.2			
MX032188	CLASS SI CONCRETE, SPECIAL	CU M	8	8						
MX032439	GRATE FOR PRECAST CONCRETE BOX CULVERT END SECTION 1.8M X 1.2M	EACH	2	2						
MX032988	GRATE FOR PRECAST CONCRETE BOX CULVERT END SECTION 1.5M X 0.6M	EACH	1	1						
MX032989	GRATE FOR PRECAST CONCRETE BOX CULVERT END SECTION 1.8M X 0.6M	EACH	3	3						

\* SPECIALTY ITEMS

# SUMMARY OF QUANTITIES

MAP ROUTE	SECTION	COUNTY	TOTAL SHEETS	SHEET NO
600	51RS-3	*	347	7A
STA.		TO STA.		
CONTRACT : 76563				
* ST. CLAIR & MONROE COUNTIES				

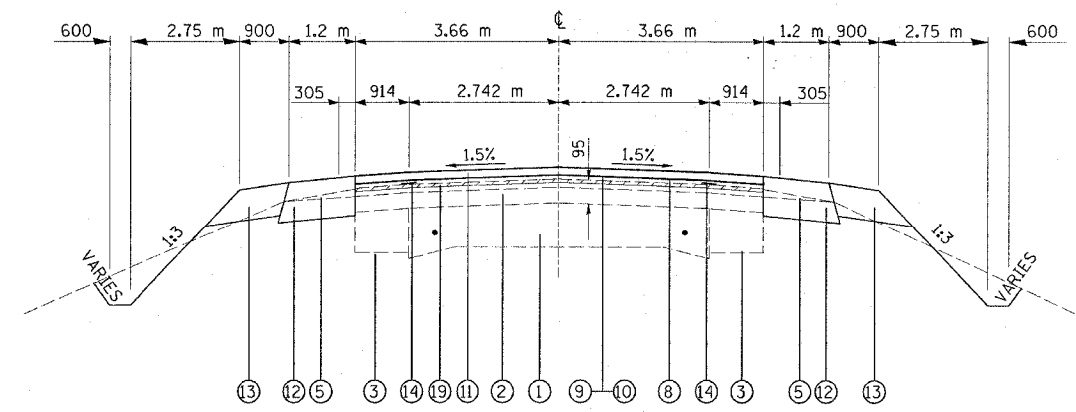
SUMMARY OF QUANTITIES			CONSTRUCTION TYPE CODE								
CODE NO	ITEM	UNIT	URBAN TOTAL QUANTITIES	1000-2A 100% STATE ST. CLAIR COUNTY	1000-2A 100% STATE MONROE COUNTY	X028-2A 100% STATE ST. CLAIR COUNTY	Y007 100% STATE ST. CLAIR COUNTY	<del>Y025 50% STATE 50% VILLAGE ST. CLAIR COUNTY</del>	Y025 50% STATE 50% VILLAGE MONROE COUNTY	SFTY-3N 100% STATE ST. CLAIR COUNTY	SFTY-2A 100% STATE ST. CLAIR COUNTY
MX033228	GRATE FOR PRECAST CONCRETE BOX CULVERT END SECTION 0.9M X 0.6M	EACH	6	6							
MX355150	BITUMINOUS BASE COURSE SUPERPAVE, 150MM	SQ M	2166						2166		
MX355230	BITUMINOUS BASE COURSE SUPERPAVE, 230MM	SQ M	3769	2379		627	763				
MX406024	BITUMINOUS CONCRETE SURFACE COURSE, SUPERPAVE, MIX "D", N70	M TON	7392	6590.8	771						30.2
MX406M20	LEVELING BINDER (MACHINE METHOD), SUPERPAVE N70	M TON	3565	3190.5	365						9.5
MX482330	BITUMINOUS SHOULDERS SUPERPAVE 200MM	SQ M	29857	29135	722						
MX540100	PRECAST CONCRETE BOX CULVERT 1.5M X 0.6M (M273)	METER	1.2	1.2							
X7050167	TEMPORARY TRAFFIC BARRIER TERMINAL, TYPE 1, SPECIAL (TANGENT)	EACH	4			2	2				
X7200200	WIDE LOAD SIGNING	L SUM	1	1							
Z0013798	CONSTRUCTION LAYOUT	L SUM	1	1							
Z0030250	IMPACT ATTENUATORS, TEMPORARY (NON- REDIRECTIVE), TEST LEVEL 3	EACH	4							4	
Z0030350	IMPACT ATTENUATORS, RELOCATE (NON- REDIRECTIVE), TEST LEVEL 3	EACH	4							4	
Z0070100	SURVEY MONUMENT COVER ASSEMBLY	EACH	4	4							
Z0073500	TEMPORARY SUPPORT SYSTEM	L SUM	1			1					

5/4/2005 8:55:48 AM  
C:\p3p3\p3\work\76563\summary.dgn L:\1-63

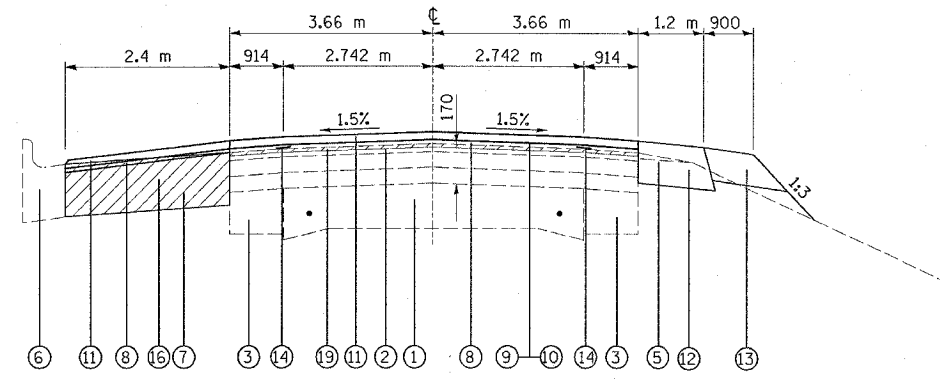
Rai



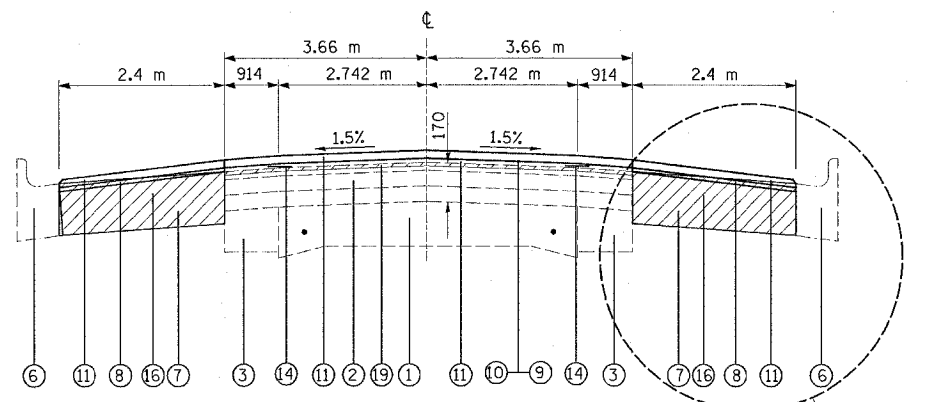
FAP ROUTE	SECTION	COUNTY	TOTAL SHEETS	SHEET NO.
600	51RS-3	*	347	8
STA.	TO STA.			
CONTRACT : 76563				
* ST. CLAIR & MONROE COUNTIES				



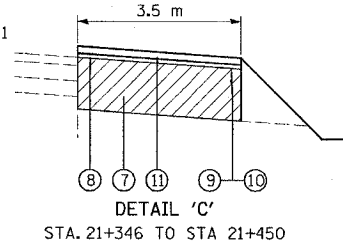
TYPICAL SECTION  
STA. 21+104.0 TO STA. 21+318.2



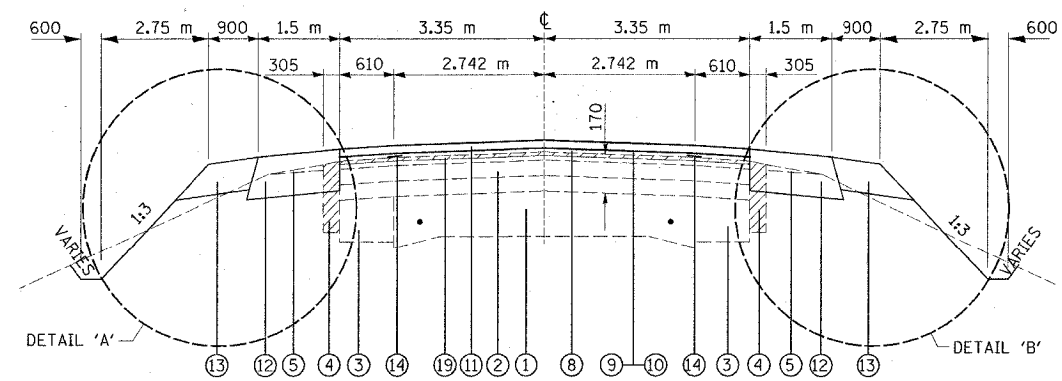
TYPICAL SECTION  
STA. 21+318.2 TO STA. 21+346.0



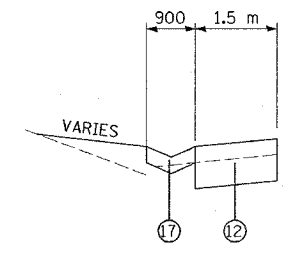
TYPICAL SECTION  
STA. 21+346.0 TO STA. 21+686.1



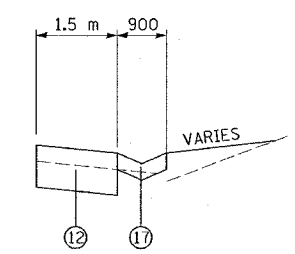
DETAIL 'C'  
STA. 21+346 TO STA 21+450



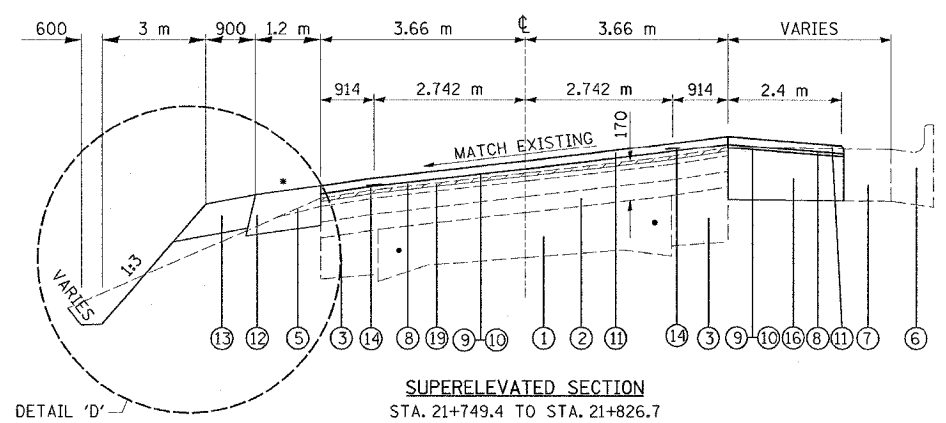
TYPICAL SECTION  
STA. 22+136.5 TO STA. 23+422.4  
STA. 23+722.1 TO STA. 26+574.0  
STA. 26+881.1 TO STA. 28+030.3  
STA. 28+378.5 TO STA. 28+423.2  
STA. 29+227.6 TO STA. 29+485.7  
STA. 30+056.5 TO STA. 30+530.6  
STA. 31+343.3 TO STA. 31+473.0  
STA. 31+875.0 TO STA. 32+025.0



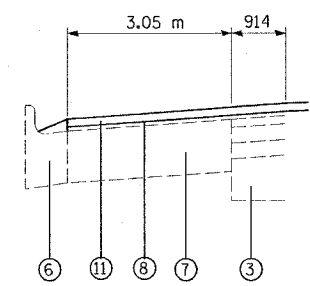
DETAIL 'A'  
TYPE A GUTTER ON LEFT  
STA. 23+129.3 TO STA. 23+255.9  
STA. 24+357.6 TO STA. 24+457.4  
STA. 25+693.1 TO STA. 25+839.7  
STA. 27+060.4 TO STA. 27+216.5



DETAIL 'B'  
TYPE A GUTTER ON RIGHT  
STA. 24+334.3 TO STA. 24+441.7



SUPERELEVATED SECTION  
STA. 21+749.4 TO STA. 21+826.7



DETAIL 'D'  
STA. 21+686.1 TO STA 21+762.5

- LEGEND**
- ① EXISTING CONCRETE PAVEMENT
  - ② EXISTING RESURFACING
  - ③ EXISTING CONCRETE WIDENING
  - ④ EXISTING BITUMINOUS SHOULDER (TBR)
  - ⑤ EXISTING AGGREGATE SHOULDER
  - ⑥ EXISTING CURB AND GUTTER
  - ⑦ EXISTING BITUMINOUS PARKING LANE
  - ⑧ LEVELING BINDER (MACHINE METHOD), SUPERPAVE, N70, 19 mm
  - ⑨ AGGREGATE (PRIME COAT)
  - ⑩ BITUMINOUS MATERIALS (PRIME COAT)
  - ⑪ BITUMINOUS CONCRETE SURFACE COURSE, SUPERPAVE, MIX D, N70, 38 mm
  - ⑫ BITUMINOUS SHOULDER SUPERPAVE, 200 mm
  - ⑬ AGGREGATE SHOULDER, TYPE A, 150 mm
  - ⑭ STRIP REFLECTIVE CRACK CONTROL
  - ⑮ BITUMINOUS BASE COURSE, SUPERPAVE, 230 mm
  - ⑯ BITUMINOUS BASE COURSE, SUPERPAVE, 150 mm
  - ⑰ TYPE A GUTTER
  - ⑱ OMITTED
  - ⑲ BITUMINOUS SURFACE REMOVAL, 20 mm

DENOTES REMOVAL

**NOTE:**  
• SHOULDER SLOPE SHALL BE THE SAME AS SUPERELEVATION RATE BUT NOT LESS THAN 4%. (STD 482006)  
BITUMINOUS PARKING LANE VARIES IN THICKNESS FROM 50 TO 115 mm.

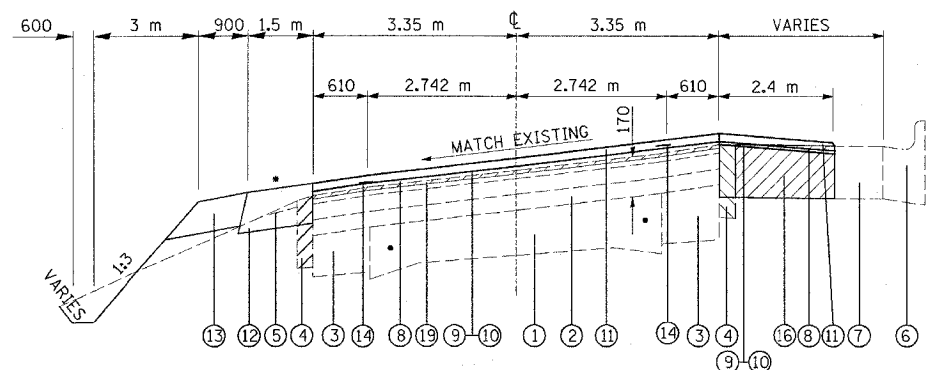
ALL DIMENSIONS ARE IN mm UNLESS DESIGNATED OTHERWISE

REVISIONS	
NAME	DATE

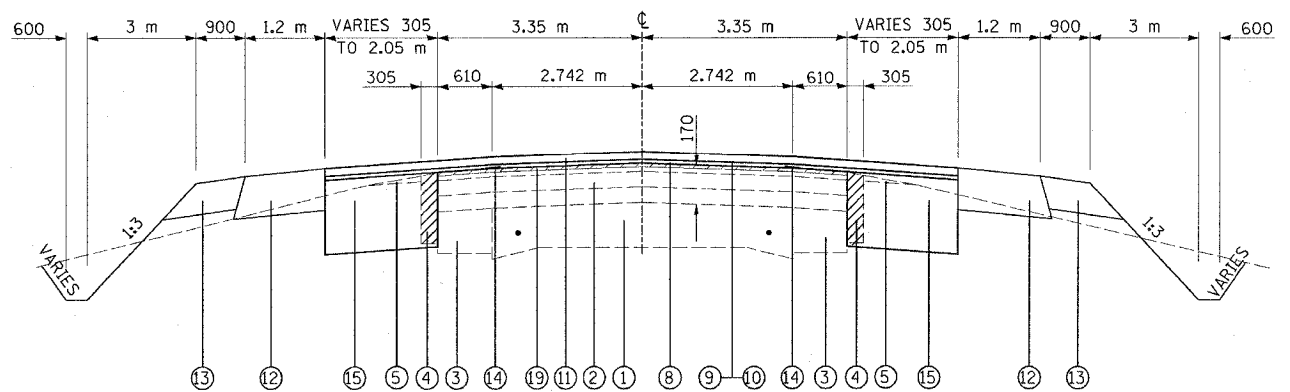
ILLINOIS DEPARTMENT OF TRANSPORTATION  
**TYPICAL SECTIONS**  
FAP ROUTE 600  
SECTION 51RS-3  
ST. CLAIR & MONROE COUNTIES  
DRAWN BY:

5/2/2005 02:30:05 @ 248015E PM  
c:\paw\jacob\wind38591\paw\sign\typical.dgn LVH-G3

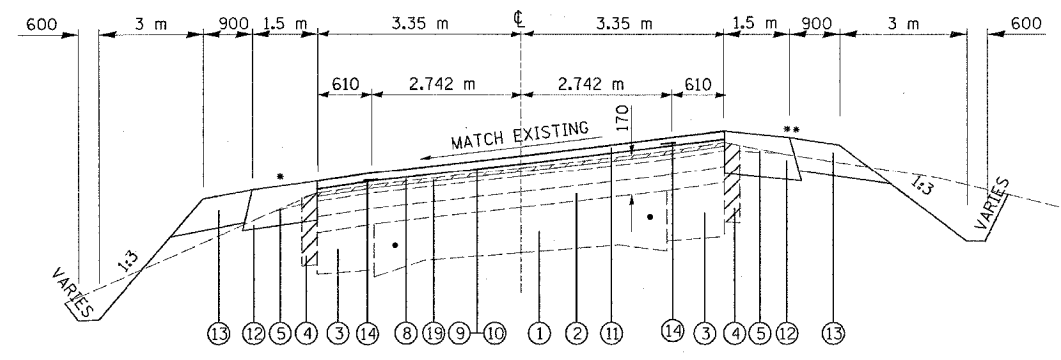
FAP ROUTE	SECTION	COUNTY	TOTAL SHEETS	SHEET NO
600	5IRS-3	*	347	9
STA. _____ TO STA. _____				
CONTRACT : 76563				
* ST. CLAIR & MONROE COUNTIES				



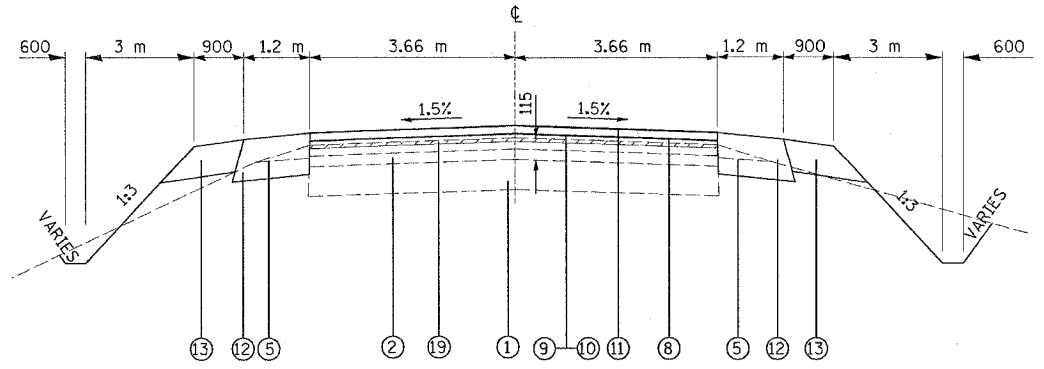
**SUPERELEVATED SECTION**  
STA. 21+826.7 TO STA. 21+861.6



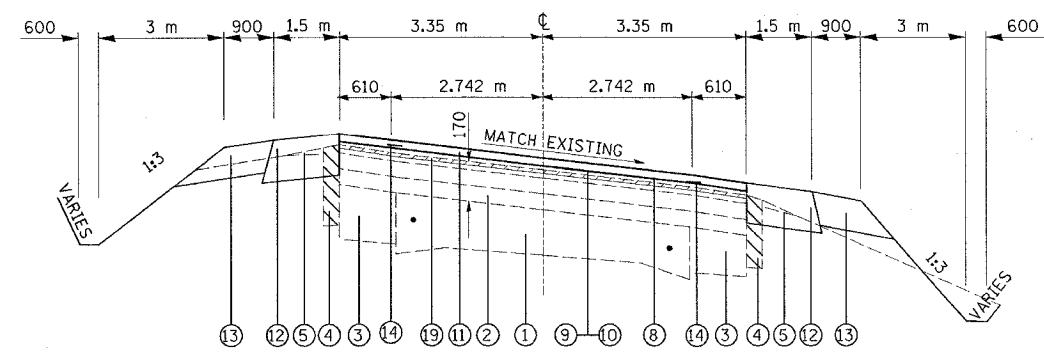
**TYPICAL SECTION**  
STA. 23+422.4 TO STA. 23+722.1  
STA. 26+574.0 TO STA. 26+881.1



**SUPERELEVATED SECTION**  
STA. 28+107.1 TO STA. 28+359.3  
STA. 29+551.7 TO STA. 29+990.5  
STA. 30+603.4 TO STA. 30+883.4  
STA. 31+555.4 TO STA. 31+819.0



**TYPICAL SECTION**  
STA. 28+423.2 TO STA. 28+582.3  
STA. 29+073.0 TO STA. 29+227.6



**SUPERELEVATED SECTION**  
STA. 21+978.1 TO STA. 22+074.1  
STA. 30+987.8 TO STA. 31+268.7

**LEGEND**

- ① EXISTING CONCRETE PAVEMENT
- ② EXISTING RESURFACING
- ③ EXISTING CONCRETE WIDENING
- ④ EXISTING BITUMINOUS SHOULDER (TBR)
- ⑤ EXISTING AGGREGATE SHOULDER
- ⑥ EXISTING CURB AND GUTTER
- ⑦ EXISTING BITUMINOUS PARKING LANE
- ⑧ LEVELING BINDER (MACHINE METHOD), SUPERPAVE N70, 19 mm
- ⑨ AGGREGATE (PRIME COAT)
- ⑩ BITUMINOUS MATERIALS (PRIME COAT)
- ⑪ BITUMINOUS CONCRETE SURFACE COURSE, SUPERPAVE, MIX D, N70, 38 mm
- ⑫ BITUMINOUS SHOULDER SUPERPAVE, 200 mm
- ⑬ AGGREGATE SHOULDER, TYPE A, 150 mm
- ⑭ STRIP REFLECTIVE CRACK CONTROL
- ⑮ BITUMINOUS BASE COURSE, SUPERPAVE, 230 mm
- ⑯ BITUMINOUS BASE COURSE, SUPERPAVE, 150 mm
- ⑰ TYPE A GUTTER
- ⑱ OMITTED
- ⑲ BITUMINOUS SURFACE REMOVAL, 20 mm

DENOTES REMOVAL

**NOTES:**

- \* SHOULDER SLOPE SHALL BE THE SAME AS SUPERELEVATION RATE BUT NOT LESS THAN 4%. (STD 482006)
  - \*\* WHEN THE SUPERELEVATION RATE IS BETWEEN 0% AND 4%, SHOULDER SLOPE SHALL BE 4%, MAXIMUM BREAKOVER OF 8%. (STD 482006)
- BITUMINOUS PARKING LANE VARIES IN THICKNESS FROM 50 TO 115 mm.

ALL DIMENSIONS ARE IN mm UNLESS DESIGNATED OTHERWISE

REVISIONS	
NAME	DATE

ILLINOIS DEPARTMENT OF TRANSPORTATION  
**TYPICAL SECTIONS**

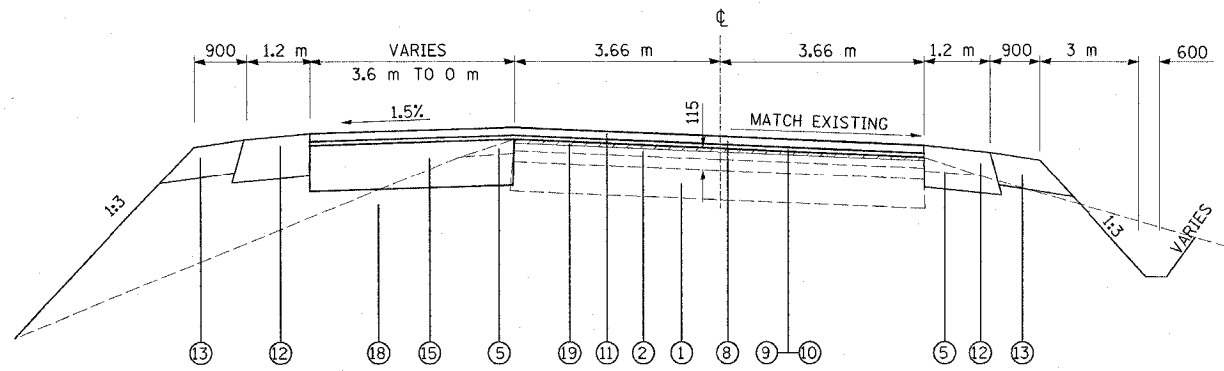
FAP ROUTE 600  
SECTION 5IRS-3  
ST. CLAIR & MONROE COUNTIES

DRAWN BY: \_\_\_\_\_

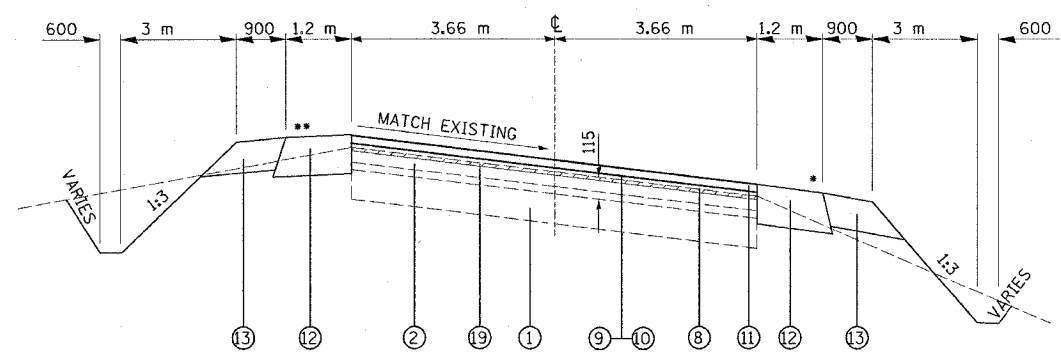
DATE	
BY	
DESIGNED	
CHECKED	
PLANNED	
NO.	

4/29/2005 8:22:00 AM  
Fr:1day Apr11 2005 8:22:00 AM

FAP ROUTE	SECTION	COUNTY	TOTAL SHEETS	SHEET NO.
600	51RS-3	*	347	10
STA.		TO STA.		
CONTRACT : 76563				
* ST. CLAIR & MONROE COUNTIES				



**SUPERELEVATED SECTION**  
 SE TRANSITION STA 28+618.2 TO STA 28+644.2  
 STA. 28+644.2 TO STA. 28+735.99



**SUPERELEVATED SECTION**  
 SE TRANSITION STA 28+582.3 TO STA 28+618.2  
 STA. 28+735.99 TO STA. 29+011.3  
 SE TRANSITION STA 29+011.2 TO STA 29+073.0

**LEGEND**

- ① EXISTING CONCRETE PAVEMENT
- ② EXISTING RESURFACING
- ③ EXISTING CONCRETE WIDENING
- ④ EXISTING BITUMINOUS SHOULDER (TBR)
- ⑤ EXISTING AGGREGATE SHOULDER
- ⑥ EXISTING CURB AND GUTTER
- ⑦ EXISTING BITUMINOUS PARKING LANE
- ⑧ LEVELING BINDER (MACHINE METHOD), SUPERPAVE N70, 19 mm
- ⑨ AGGREGATE (PRIME COAT)
- ⑩ BITUMINOUS MATERIALS (PRIME COAT)
- ⑪ BITUMINOUS CONCRETE SURFACE COURSE, SUPERPAVE, MIX D, N70, 38 mm
- ⑫ BITUMINOUS SHOULDER SUPERPAVE, 200 mm
- ⑬ AGGREGATE SHOULDER, TYPE A, 150 mm
- ⑭ STRIP REFLECTIVE CRACK CONTROL
- ⑮ BITUMINOUS BASE COURSE, SUPERPAVE, 230 mm
- ⑯ BITUMINOUS BASE COURSE, SUPERPAVE, 150 mm
- ⑰ TYPE A GUTTER
- ⑱ OMITTED
- ⑲ BITUMINOUS SURFACE REMOVAL, 20 mm

DENOTES REMOVAL

**NOTES:**

- SHOULDER SLOPE SHALL BE THE SAME AS SUPERELEVATION RATE BUT NOT LESS THAN 4%. (STD 482006)
  - WHEN THE SUPERELEVATION RATE IS BETWEEN 0% AND 4%, SHOULDER SLOPE SHALL BE 4%. MAXIMUM BREAKOVER OF 8%. (STD 482006)
- BITUMINOUS PARKING LANE VARIES IN THICKNESS FROM 50 TO 115 mm.

ALL DIMENSIONS ARE IN mm UNLESS DESIGNATED OTHERWISE

REVISIONS	
NAME	DATE

**ILLINOIS DEPARTMENT OF TRANSPORTATION**  
**TYPICAL SECTIONS**

FAP ROUTE 600  
 SECTION 51RS-3  
 ST. CLAIR & MONROE COUNTIES

DRAWN BY:

4/29/2005 8:22:00 AM  
 Friday, April 29, 2005 8:22:00 AM  
 c:\projects\76563\plan\superelev.dgn LV1:83







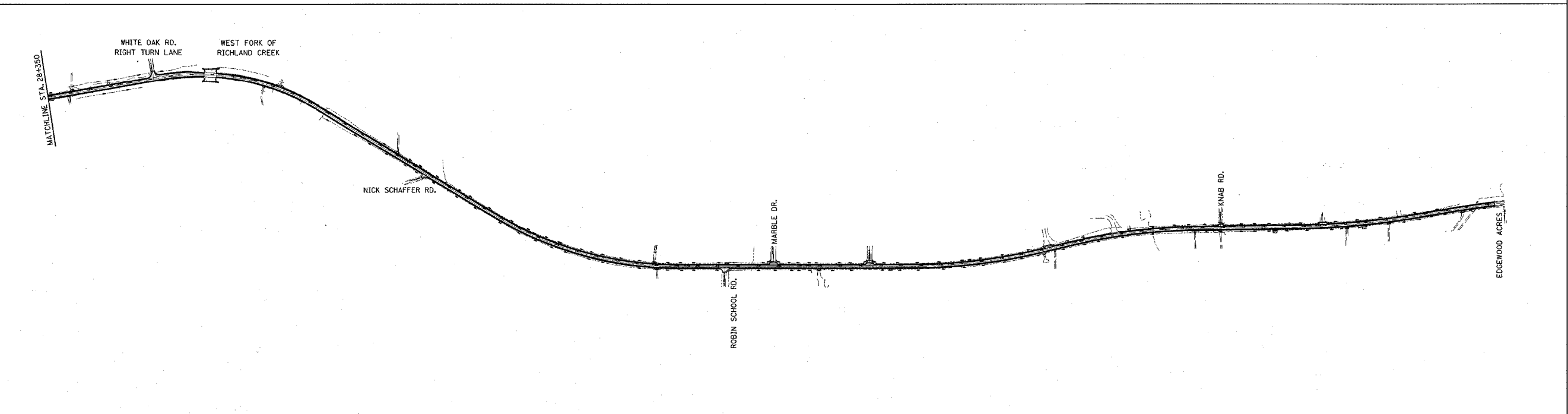
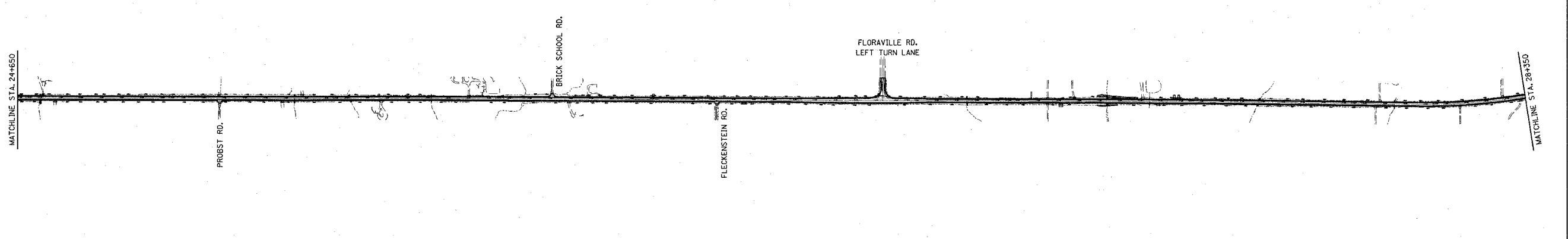
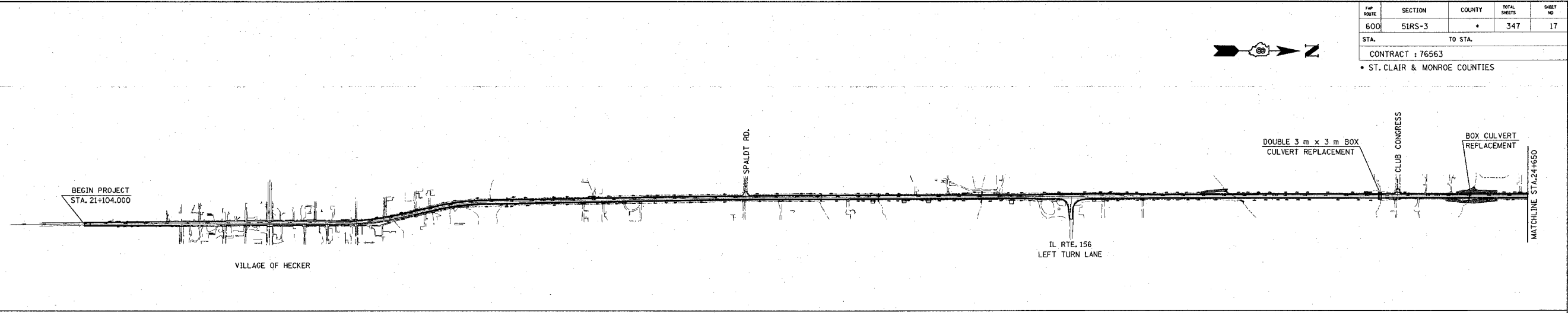








FAP ROUTE	SECTION	COUNTY	TOTAL SHEETS	SHEET NO
600	5IRS-3	*	347	17
STA.	TO STA.			
CONTRACT : 76563				
* ST. CLAIR & MONROE COUNTIES				



PLAN	DATE
BY	
CHECKED	
DESIGNED	
NOTED	
INCHES	
NO.	

3/29/2005  
 Tuesday, March 29, 2005 @ 1:58:59 PM  
 c:\projects\76563\5irs\plan\5irs\5irs.dgn L:\1-83  
 c:\projects\76563\5irs\plan\5irs\5irs.dgn L:\1-83  
 c:\projects\76563\5irs\plan\5irs\5irs.dgn L:\1-83

ALL DIMENSIONS ARE IN mm  
 UNLESS DESIGNATED OTHERWISE

REVISIONS	
NAME	DATE

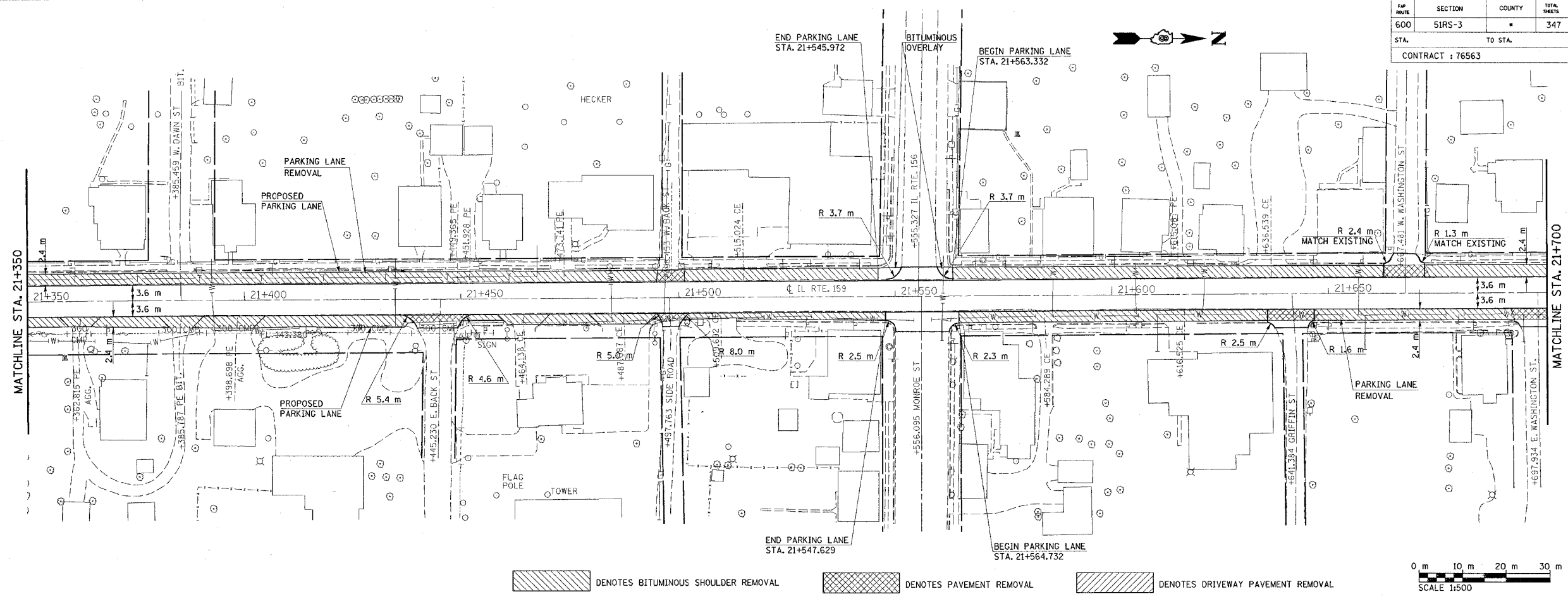
ILLINOIS DEPARTMENT OF TRANSPORTATION  
**PROJECT LAYOUT SHEET**  
 FAP ROUTE 600  
 SECTION 5IRS-3  
 ST. CLAIR & MONROE COUNTIES  
 DRAWN BY:

PLOT DATE: Tuesday March 29, 2005 @ 1:58:59 PM

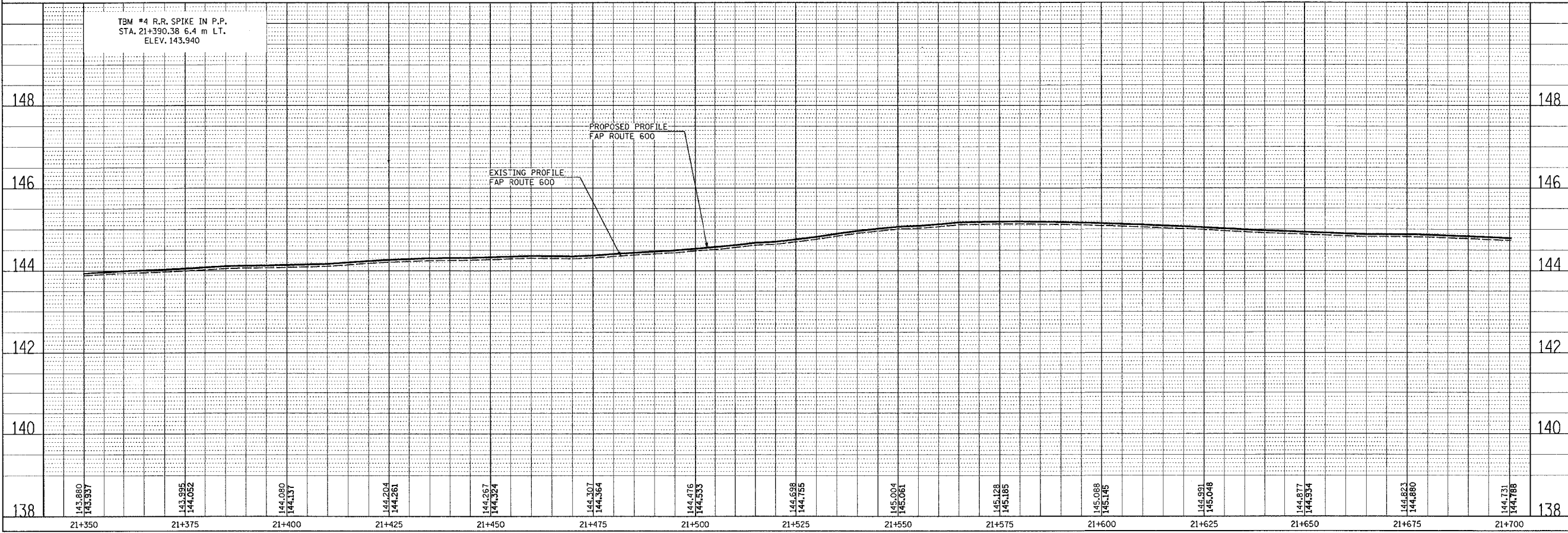
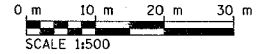


FAP ROUTE	SECTION	COUNTY	TOTAL SHEETS	SHEET NO.
600	51RS-3	*	347	19
STA.		TO STA.		
CONTRACT : 76563				

PLAN	SURVEYED	DATE
NOTE BOOK NO.	ALIGNED	
	CHECKED	
	BY	
	DATE	



DENOTES BITUMINOUS SHOULDER REMOVAL    
 DENOTES PAVEMENT REMOVAL    
 DENOTES DRIVEWAY PAVEMENT REMOVAL

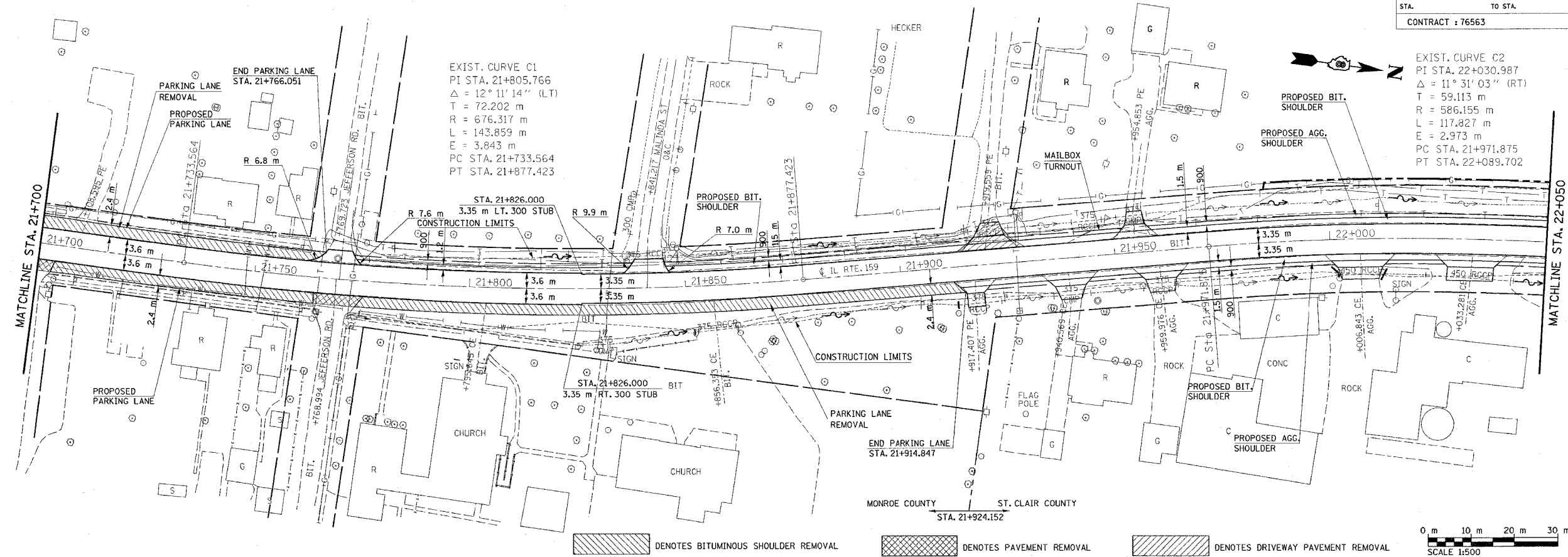


PROFILE	SURVEYED	DATE
NOTE BOOK NO.	GRADES CHECKED	
	BY	
	DATE	

5/2/2005  
 Monday May 02, 2005 @ 11:48:42 AM  
 C:\projects\m13899\cadd\p19-056.dgn LV=63  
 C:\projects\m13899\cadd\p19-056.dgn LV=63  
 C:\projects\m13899\cadd\p19-056.dgn LV=63  
 C:\projects\m13899\cadd\p19-056.dgn LV=63  
 C:\projects\m13899\cadd\p19-056.dgn LV=63  
 C:\projects\m13899\cadd\p19-056.dgn LV=63

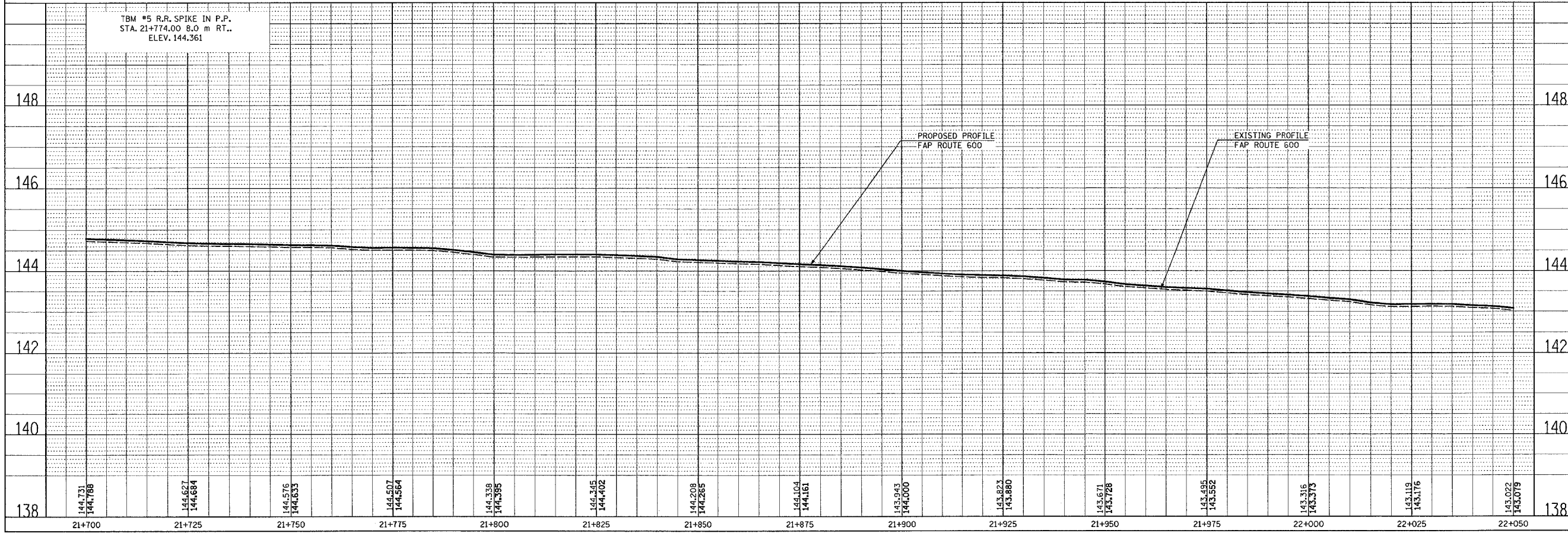
FAP ROUTE	SECTION	COUNTY	TOTAL SHEETS	SHEET NO.
600	51RS-3	*	347	20
STA. 21+700		TO STA. 22+050		
CONTRACT : 76563				

PLAN	NO.	DATE
SURVEYED		
PLOTTED		
FILED		
BY		
DATE		



DENOTES BITUMINOUS SHOULDER REMOVAL  
 DENOTES PAVEMENT REMOVAL  
 DENOTES DRIVEWAY PAVEMENT REMOVAL  
 SCALE 1:500

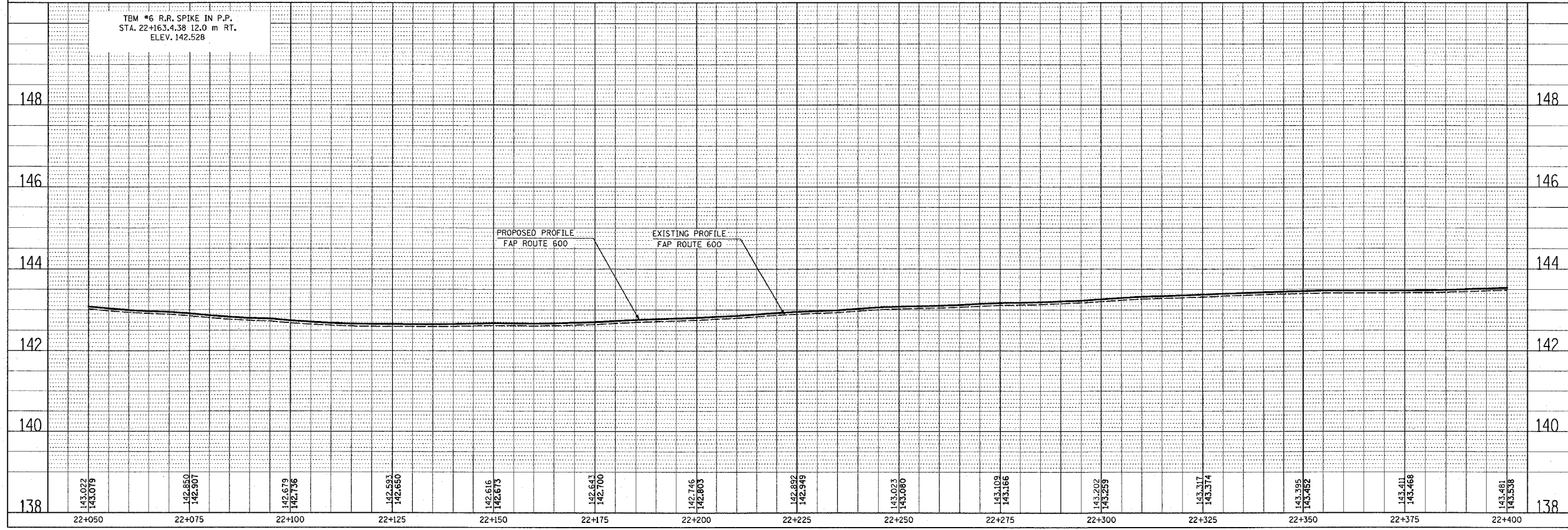
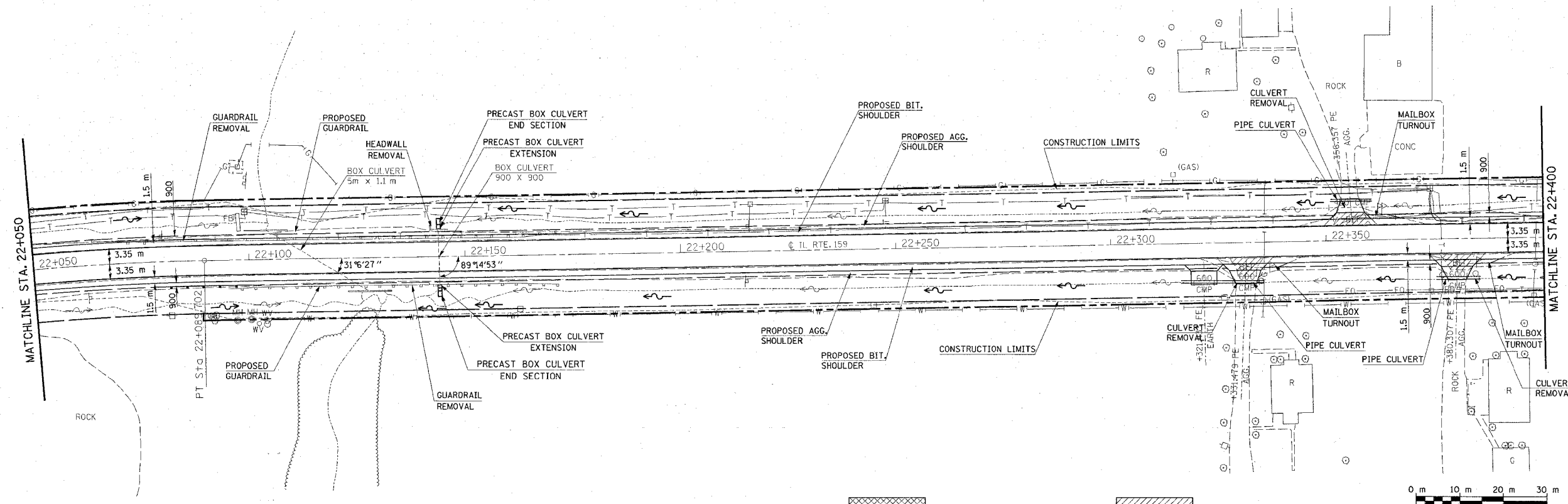
PROFILE	NO.	DATE
SURVEYED		
PLOTTED		
FILED		
BY		
DATE		



15.0.02005  
 Monday, May 02, 2005 @ 11:48:31 AM  
 C:\Projects\76563\51RS-3\51RS-3.dwg  
 C:\Projects\76563\51RS-3\51RS-3.dwg  
 C:\Projects\76563\51RS-3\51RS-3.dwg  
 C:\Projects\76563\51RS-3\51RS-3.dwg  
 C:\Projects\76563\51RS-3\51RS-3.dwg  
 C:\Projects\76563\51RS-3\51RS-3.dwg

FAP ROUTE	SECTION	COUNTY	TOTAL SHEETS	SHEET NO
600	5IRS-3	*	347	21
STA.		TO STA.		
CONTRACT : 76563				

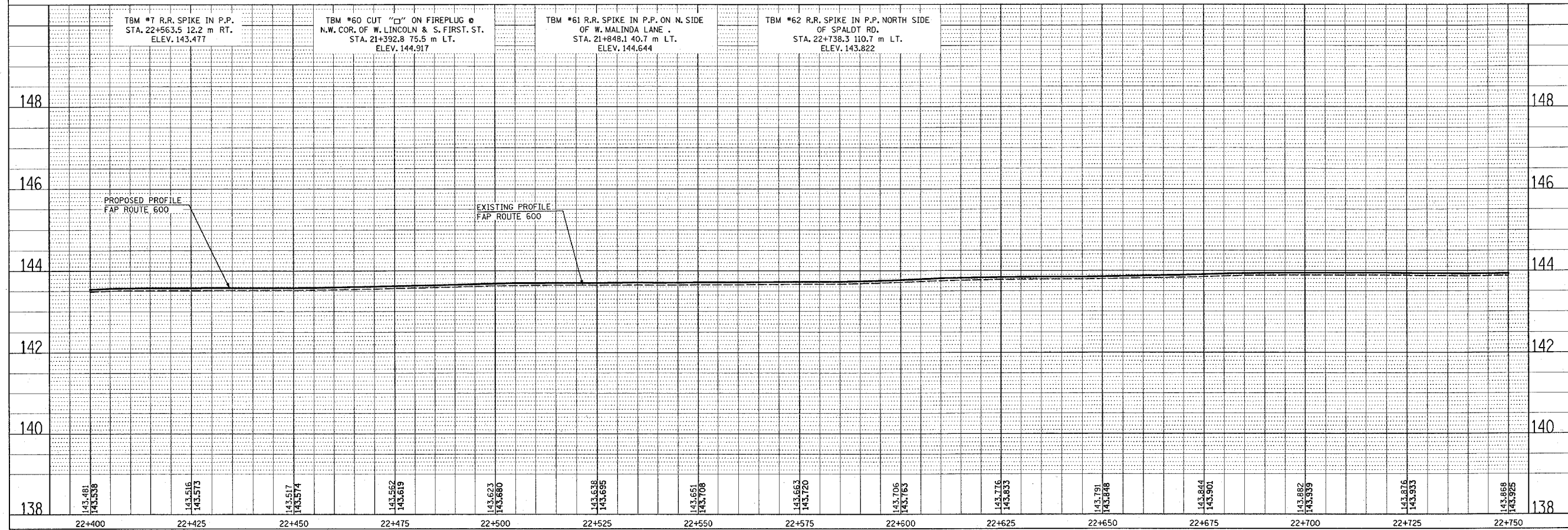
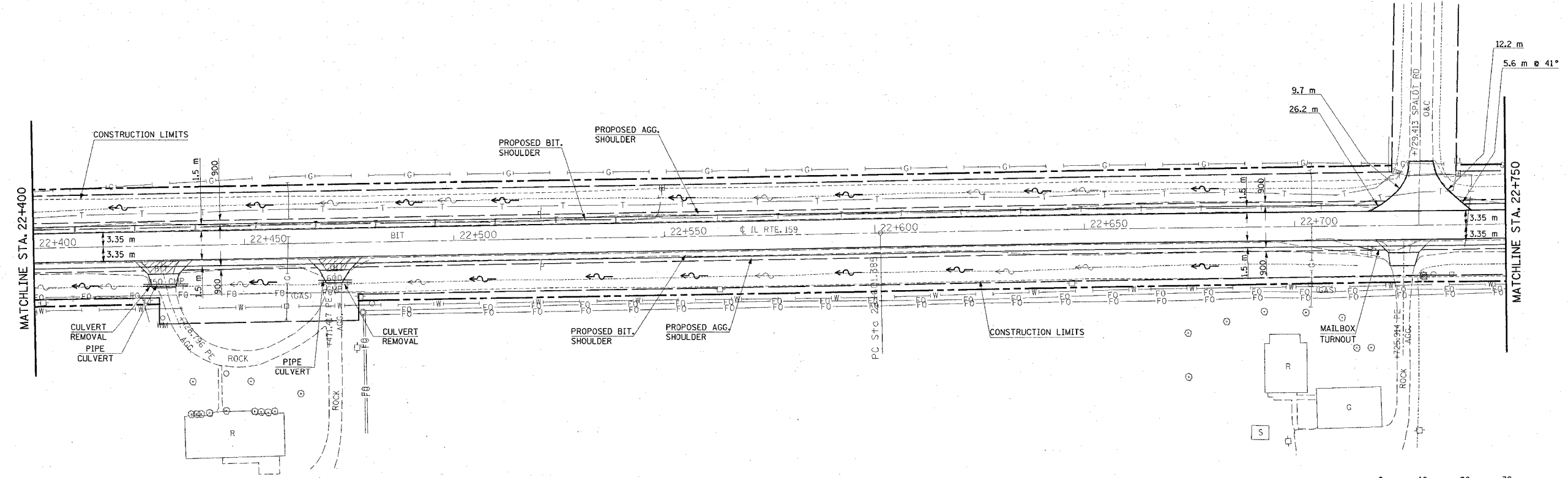
PLAN	REVISION	DATE
NO.	BY	DATE
NO.	BY	DATE



PROFILE	REVISION	DATE
NO.	BY	DATE
NO.	BY	DATE

FAP ROUTE	SECTION	COUNTY	TOTAL SHEETS	SHEET NO.
600	51RS-3	*	347	22
STA.	TO STA.			
CONTRACT : 76563				

PLAN	REVISIONS	DATE
NO.	NO.	
NOTE BOOK	PLANNED	
NO.	ALIGNED	
	CHECKED	
	FILE NAME	



TBM #7 R.R. SPIKE IN P.P. STA. 22+563.5 12.2 m RT. ELEV. 143.477

TBM #60 CUT "C" ON FIREPLUG @ N.W. COR. OF W. LINCOLN & S. FIRST. ST. STA. 21+392.8 75.5 m LT. ELEV. 144.917

TBM #61 R.R. SPIKE IN P.P. ON N. SIDE OF W. MALINDA LANE STA. 21+848.1 40.7 m LT. ELEV. 144.644

TBM #62 R.R. SPIKE IN P.P. NORTH SIDE OF SPALDT RD. STA. 22+738.3 110.7 m LT. ELEV. 143.822

PROPOSED PROFILE FAP ROUTE 600

EXISTING PROFILE FAP ROUTE 600

3/29/2005  
 Tuesday, March 29, 2005 @ 2:02:34 PM  
 C:\projects\76563\76563.dwg  
 C:\projects\76563\76563.dwg  
 C:\projects\76563\76563.dwg  
 C:\projects\76563\76563.dwg











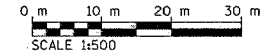
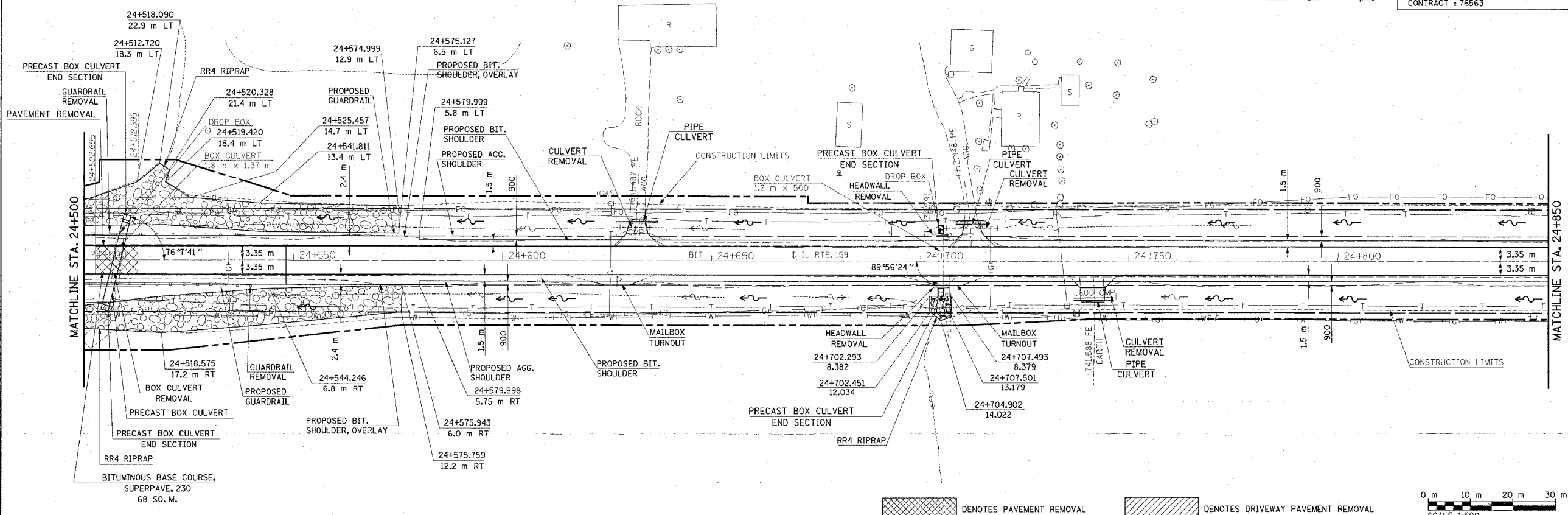


FAP ROUTE	SECTION	COUNTY	TOTAL SHEETS	SHEET NO
600	5IRS-3	*	347	28

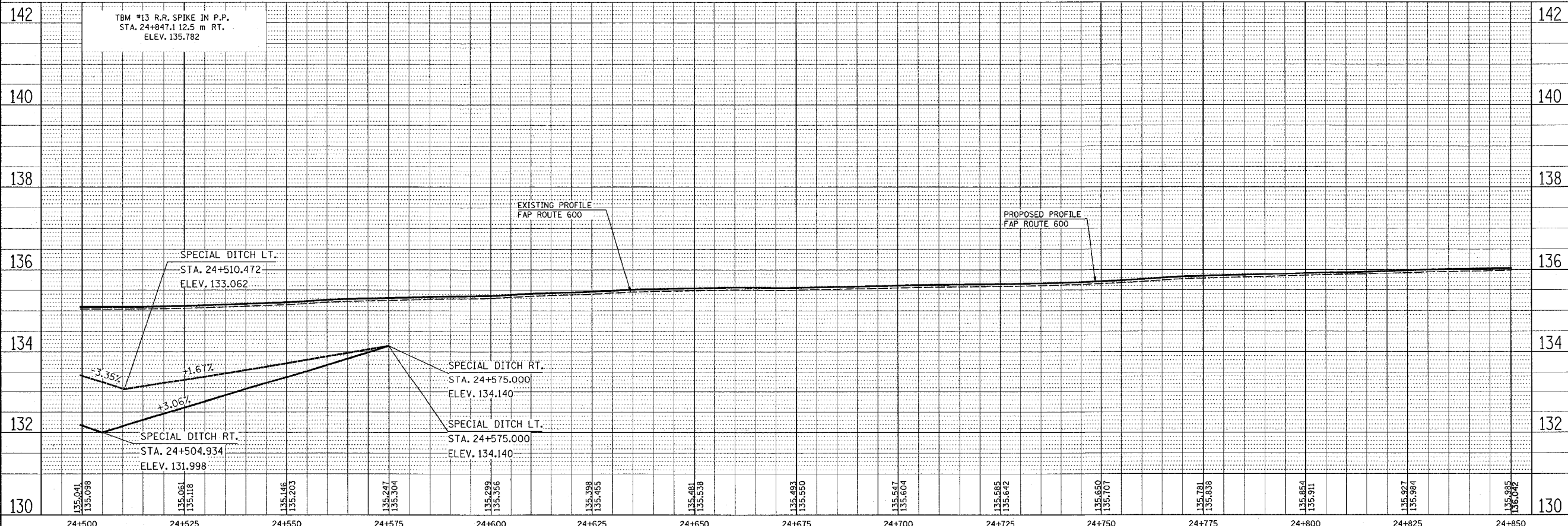
STA. \_\_\_\_\_ TO STA. \_\_\_\_\_  
CONTRACT : 76563



PLAN	SURVEYED	GRADES CHECKED	NOTATIONS	DATE
NO.				



PROFILE	SURVEYED	GRADES CHECKED	NOTATIONS	DATE
NO.				

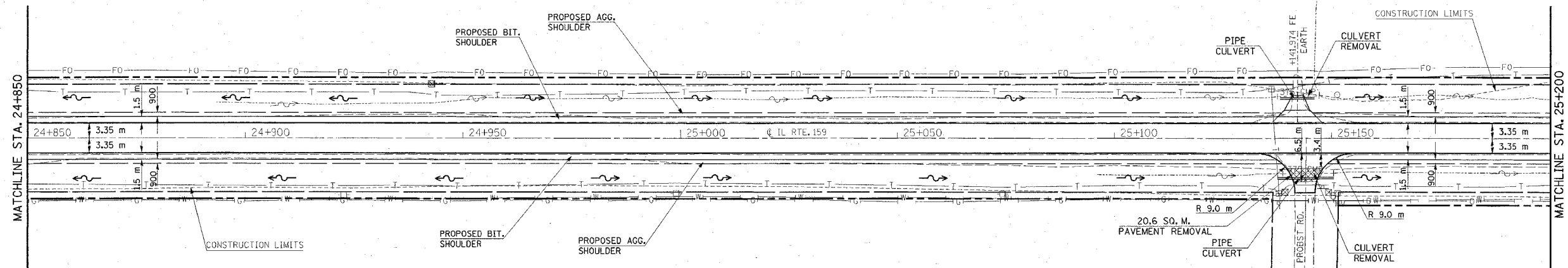


3/29/2005  
Tuesday March 29, 2005 @ 2:06:04 PM  
c:\projects\m05\m05\road\m05\plan\12.14-18.28-22.24-24.25-35.37-48.42-48.58-55.57-59  
c:\projects\m05\m05\road\m05\plan\12.14-18.28-22.24-24.25-35.37-48.42-48.58-55.57-59  
c:\projects\m05\m05\road\m05\plan\12.14-18.28-22.24-24.25-35.37-48.42-48.58-55.57-59  
c:\projects\m05\m05\road\m05\plan\12.14-18.28-22.24-24.25-35.37-48.42-48.58-55.57-59  
c:\projects\m05\m05\road\m05\plan\12.14-18.28-22.24-24.25-35.37-48.42-48.58-55.57-59

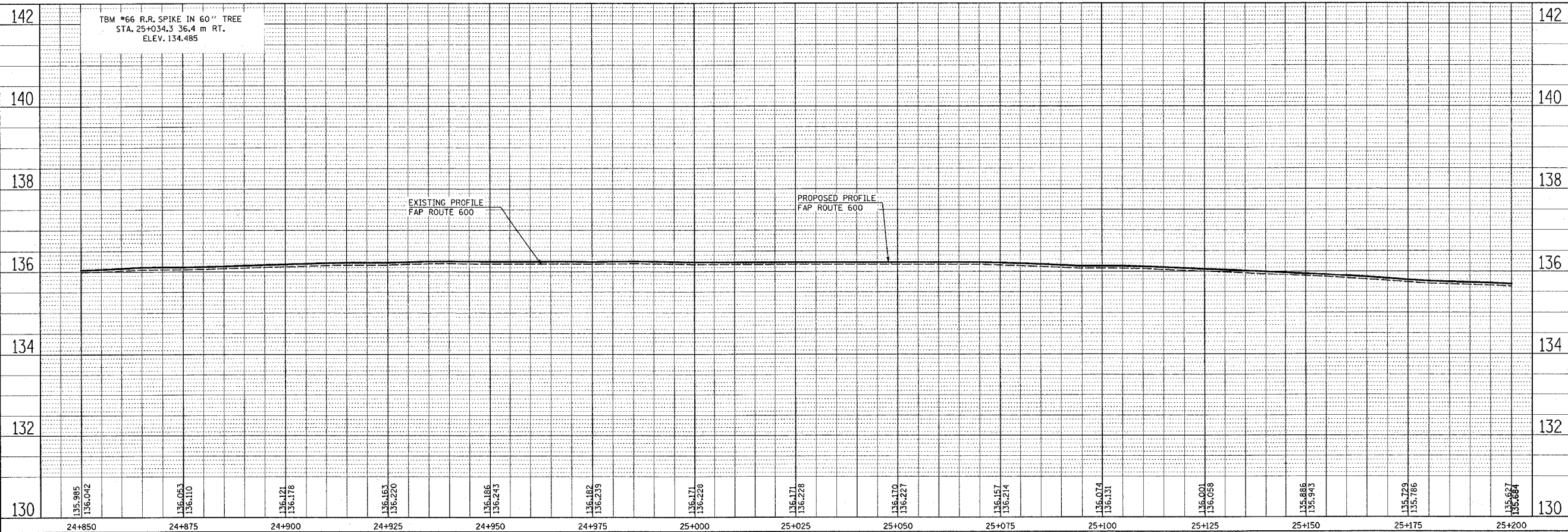
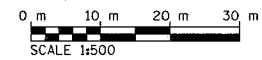
FAP ROUTE	SECTION	COUNTY	TOTAL SHEETS	SHEET NO.
600	5IRS-3		347	29
STA. _____ TO STA. _____		CONTRACT : 76563		



PLAN	SERIALIZED	DATE
NOTE BOOK	FILED	
	BY	
	NO.	



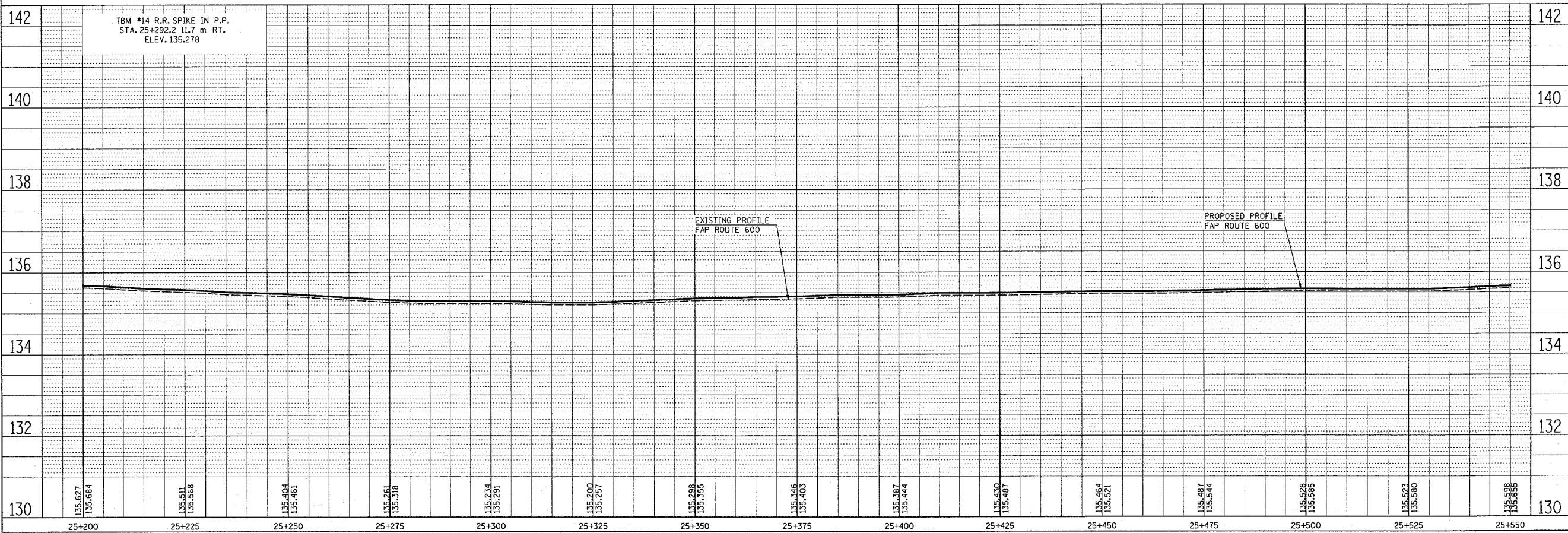
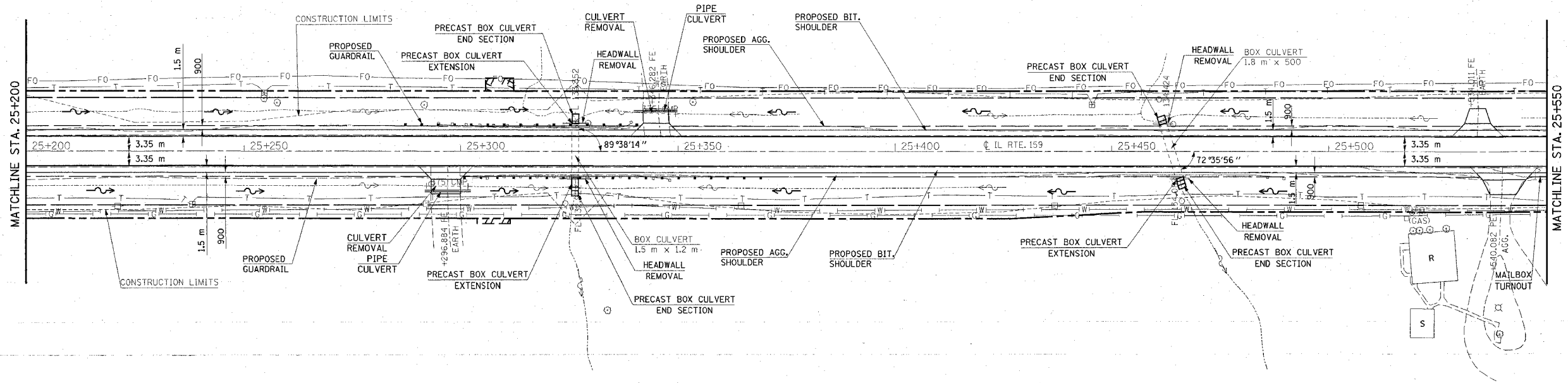
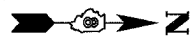
DENOTES PAVEMENT REMOVAL    
 DENOTES DRIVEWAY PAVEMENT REMOVAL



3/29/2005 2:06:03 PM  
 C:\projects\ref\file\600\600.dgn LV1=63  
 C:\projects\ref\file\600\600.dgn LV2=63.121+16.239+22.4+24.35+27.48+42.46+50+55.7+59  
 C:\projects\ref\file\600\600.dgn LV3=63.121+16.239+22.4+24.35+27.48+42.46+50+55.7+59  
 C:\projects\ref\file\600\600.dgn LV4=60.81  
 C:\projects\ref\file\600\600.dgn LV5=60.81  
 C:\projects\ref\file\600\600.dgn LV6=60.81  
 C:\projects\ref\file\600\600.dgn LV7=60.81  
 C:\projects\ref\file\600\600.dgn LV8=60.81  
 C:\projects\ref\file\600\600.dgn LV9=60.81  
 C:\projects\ref\file\600\600.dgn LV10=60.81  
 C:\projects\ref\file\600\600.dgn LV11=60.81  
 C:\projects\ref\file\600\600.dgn LV12=60.81  
 C:\projects\ref\file\600\600.dgn LV13=60.81  
 C:\projects\ref\file\600\600.dgn LV14=60.81  
 C:\projects\ref\file\600\600.dgn LV15=60.81  
 C:\projects\ref\file\600\600.dgn LV16=60.81  
 C:\projects\ref\file\600\600.dgn LV17=60.81  
 C:\projects\ref\file\600\600.dgn LV18=60.81  
 C:\projects\ref\file\600\600.dgn LV19=60.81  
 C:\projects\ref\file\600\600.dgn LV20=60.81  
 C:\projects\ref\file\600\600.dgn LV21=60.81  
 C:\projects\ref\file\600\600.dgn LV22=60.81  
 C:\projects\ref\file\600\600.dgn LV23=60.81  
 C:\projects\ref\file\600\600.dgn LV24=60.81  
 C:\projects\ref\file\600\600.dgn LV25=60.81  
 C:\projects\ref\file\600\600.dgn LV26=60.81  
 C:\projects\ref\file\600\600.dgn LV27=60.81  
 C:\projects\ref\file\600\600.dgn LV28=60.81  
 C:\projects\ref\file\600\600.dgn LV29=60.81  
 C:\projects\ref\file\600\600.dgn LV30=60.81  
 C:\projects\ref\file\600\600.dgn LV31=60.81  
 C:\projects\ref\file\600\600.dgn LV32=60.81  
 C:\projects\ref\file\600\600.dgn LV33=60.81  
 C:\projects\ref\file\600\600.dgn LV34=60.81  
 C:\projects\ref\file\600\600.dgn LV35=60.81  
 C:\projects\ref\file\600\600.dgn LV36=60.81  
 C:\projects\ref\file\600\600.dgn LV37=60.81  
 C:\projects\ref\file\600\600.dgn LV38=60.81  
 C:\projects\ref\file\600\600.dgn LV39=60.81  
 C:\projects\ref\file\600\600.dgn LV40=60.81  
 C:\projects\ref\file\600\600.dgn LV41=60.81  
 C:\projects\ref\file\600\600.dgn LV42=60.81  
 C:\projects\ref\file\600\600.dgn LV43=60.81  
 C:\projects\ref\file\600\600.dgn LV44=60.81  
 C:\projects\ref\file\600\600.dgn LV45=60.81  
 C:\projects\ref\file\600\600.dgn LV46=60.81  
 C:\projects\ref\file\600\600.dgn LV47=60.81  
 C:\projects\ref\file\600\600.dgn LV48=60.81  
 C:\projects\ref\file\600\600.dgn LV49=60.81  
 C:\projects\ref\file\600\600.dgn LV50=60.81  
 C:\projects\ref\file\600\600.dgn LV51=60.81  
 C:\projects\ref\file\600\600.dgn LV52=60.81  
 C:\projects\ref\file\600\600.dgn LV53=60.81  
 C:\projects\ref\file\600\600.dgn LV54=60.81  
 C:\projects\ref\file\600\600.dgn LV55=60.81  
 C:\projects\ref\file\600\600.dgn LV56=60.81  
 C:\projects\ref\file\600\600.dgn LV57=60.81  
 C:\projects\ref\file\600\600.dgn LV58=60.81  
 C:\projects\ref\file\600\600.dgn LV59=60.81  
 C:\projects\ref\file\600\600.dgn LV60=60.81  
 C:\projects\ref\file\600\600.dgn LV61=60.81  
 C:\projects\ref\file\600\600.dgn LV62=60.81  
 C:\projects\ref\file\600\600.dgn LV63=60.81  
 C:\projects\ref\file\600\600.dgn LV64=60.81  
 C:\projects\ref\file\600\600.dgn LV65=60.81  
 C:\projects\ref\file\600\600.dgn LV66=60.81  
 C:\projects\ref\file\600\600.dgn LV67=60.81  
 C:\projects\ref\file\600\600.dgn LV68=60.81  
 C:\projects\ref\file\600\600.dgn LV69=60.81  
 C:\projects\ref\file\600\600.dgn LV70=60.81  
 C:\projects\ref\file\600\600.dgn LV71=60.81  
 C:\projects\ref\file\600\600.dgn LV72=60.81  
 C:\projects\ref\file\600\600.dgn LV73=60.81  
 C:\projects\ref\file\600\600.dgn LV74=60.81  
 C:\projects\ref\file\600\600.dgn LV75=60.81  
 C:\projects\ref\file\600\600.dgn LV76=60.81  
 C:\projects\ref\file\600\600.dgn LV77=60.81  
 C:\projects\ref\file\600\600.dgn LV78=60.81  
 C:\projects\ref\file\600\600.dgn LV79=60.81  
 C:\projects\ref\file\600\600.dgn LV80=60.81  
 C:\projects\ref\file\600\600.dgn LV81=60.81  
 C:\projects\ref\file\600\600.dgn LV82=60.81  
 C:\projects\ref\file\600\600.dgn LV83=60.81  
 C:\projects\ref\file\600\600.dgn LV84=60.81  
 C:\projects\ref\file\600\600.dgn LV85=60.81  
 C:\projects\ref\file\600\600.dgn LV86=60.81  
 C:\projects\ref\file\600\600.dgn LV87=60.81  
 C:\projects\ref\file\600\600.dgn LV88=60.81  
 C:\projects\ref\file\600\600.dgn LV89=60.81  
 C:\projects\ref\file\600\600.dgn LV90=60.81  
 C:\projects\ref\file\600\600.dgn LV91=60.81  
 C:\projects\ref\file\600\600.dgn LV92=60.81  
 C:\projects\ref\file\600\600.dgn LV93=60.81  
 C:\projects\ref\file\600\600.dgn LV94=60.81  
 C:\projects\ref\file\600\600.dgn LV95=60.81  
 C:\projects\ref\file\600\600.dgn LV96=60.81  
 C:\projects\ref\file\600\600.dgn LV97=60.81  
 C:\projects\ref\file\600\600.dgn LV98=60.81  
 C:\projects\ref\file\600\600.dgn LV99=60.81  
 C:\projects\ref\file\600\600.dgn LV100=60.81

ST. CLAIR & MONROE COUNTIES

FAP ROUTE	SECTION	COUNTY	TOTAL SHEETS	SHEET NO.
600	51RS-3		347	30
STA.		TO STA.		
CONTRACT : 76563				



PLOT DATE: Tuesday March 29, 2005 @ 2:06:02 PM

PLAN	SUBMITTED	DATE
	BY	
NOTE BOOK	GRADES CHECKED	
	FILE NO.	
	ADD FILE NAME	

PROFILES	DATE
	BY
NOTE BOOK	GRADES CHECKED
	FILE NO.
	ADD FILE NAME

3/29/2005  
 Tuesday March 29, 2005 @ 2:06:02 PM  
 C:\projects\vee\600\51RS-3\51RS-3.dwg L:\1\51RS-3.dwg  
 C:\projects\vee\600\51RS-3\51RS-3.dwg L:\1\51RS-3.dwg  
 C:\projects\vee\600\51RS-3\51RS-3.dwg L:\1\51RS-3.dwg



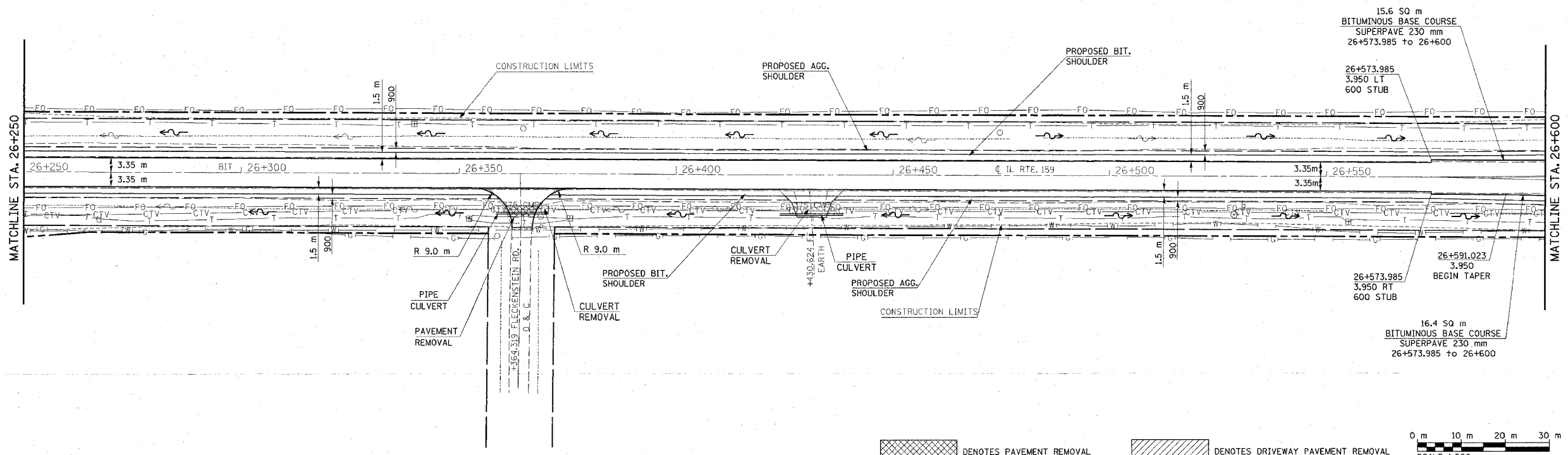




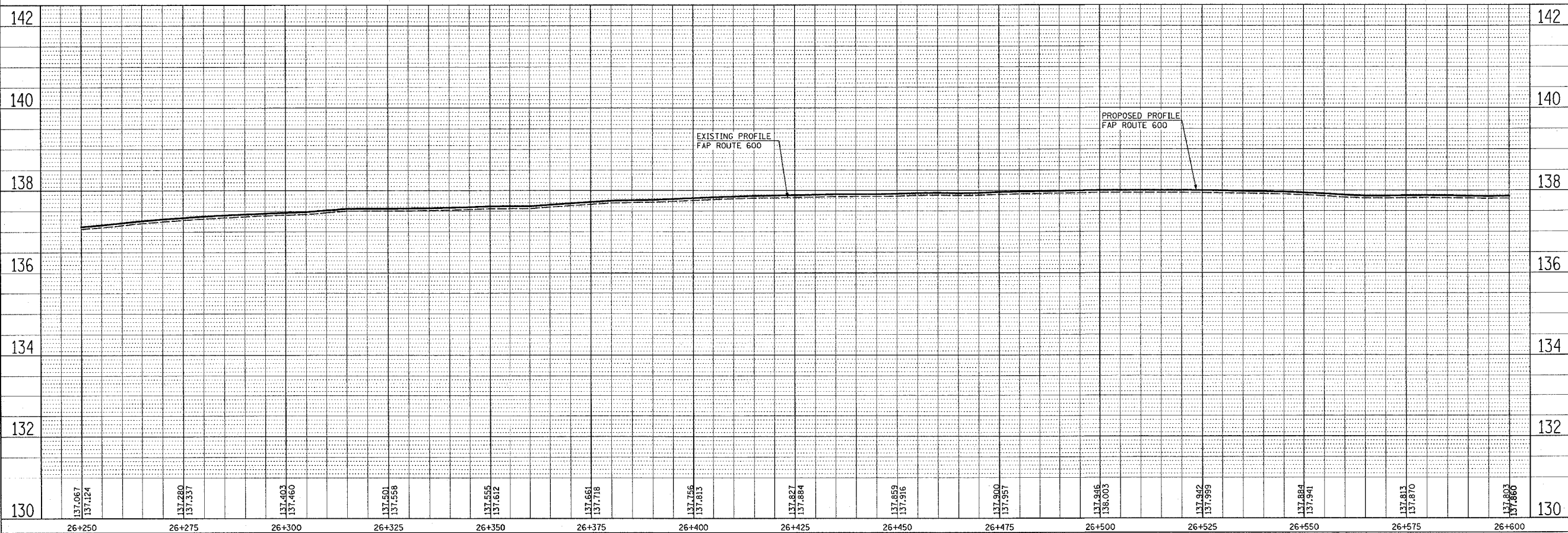
FAP ROUTE	SECTION	COUNTY	TOTAL SHEETS	SHEET NO.
G0D	51RS-3	*	347	33
STA.	TO STA.			
			CONTRACT : 76563	



PLAN NO.	CHECKED BY	DATE

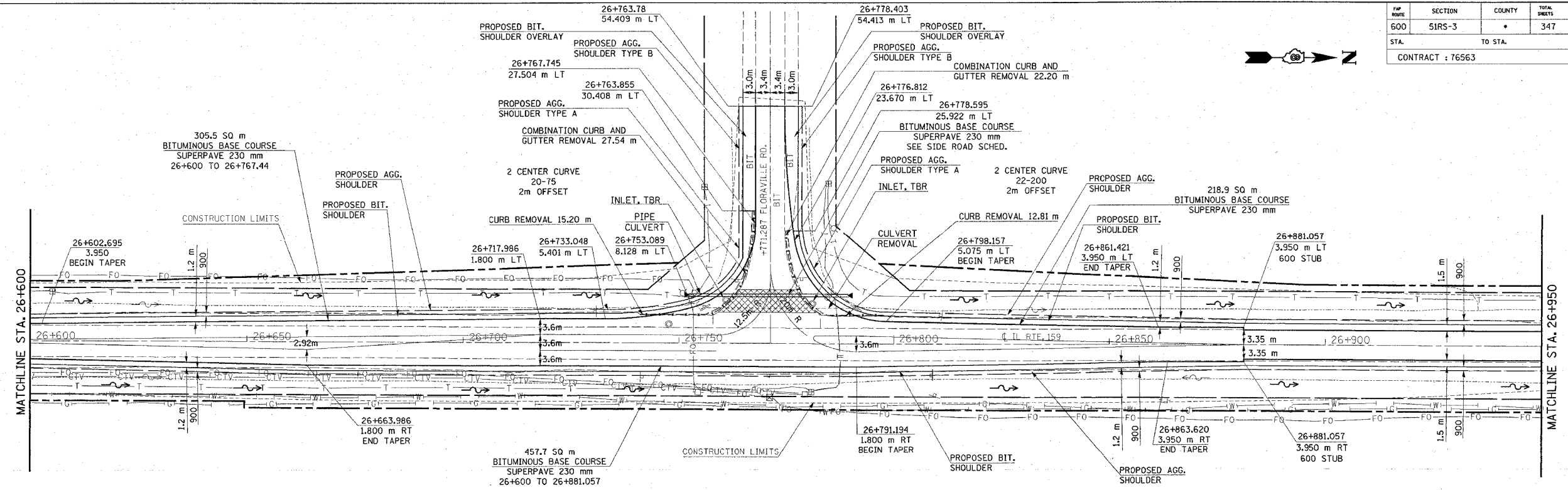
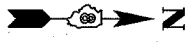


PROFILE NO.	CHECKED BY	DATE



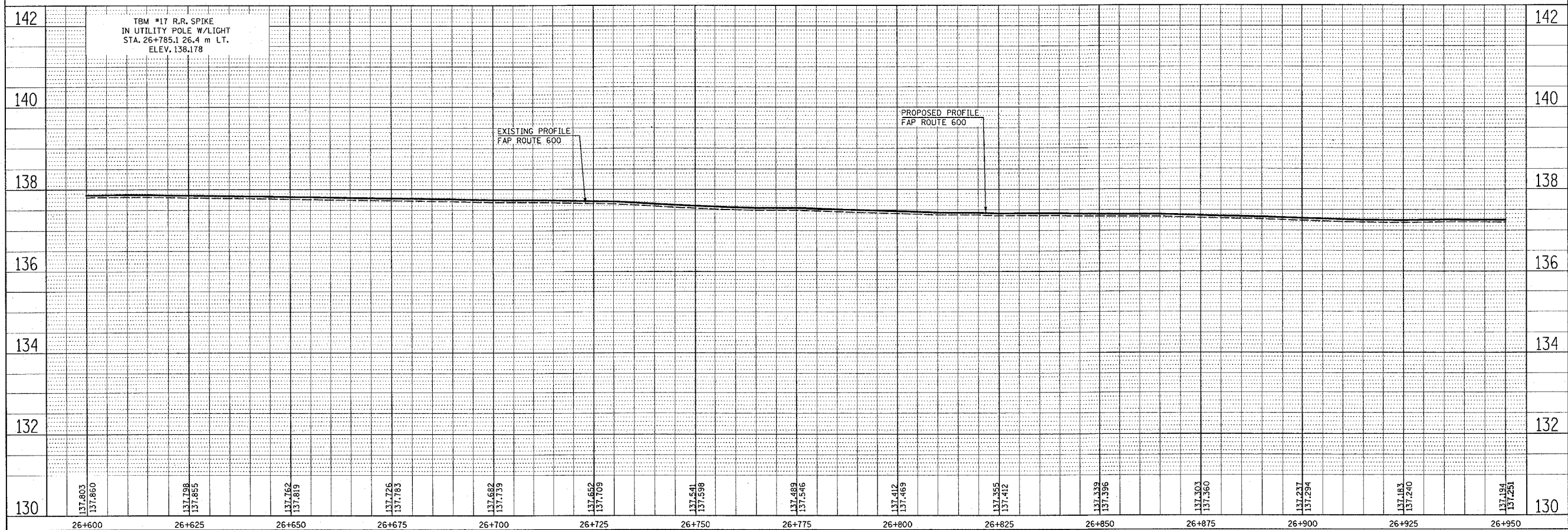
3/29/2005 2:05:59 PM  
 C:\pwworkspace\stclair\monroe\stclair\monroe\51rs-3\planning\51rs-3.dwg  
 CLAUDIA V. VITELLIO  
 3/29/2005 2:05:59 PM  
 10468567-59  
 51RS-3  
 51RS-3

FAP NO.	SECTION	COUNTY	TOTAL SHEETS	SHEET NO.
600	51RS-3	*	347	34
STA.		TO STA.		
CONTRACT : 76563				



PLAN	DATE
SURVEYED	
PLOTTED	
CHECKED	
BY	
NO.	

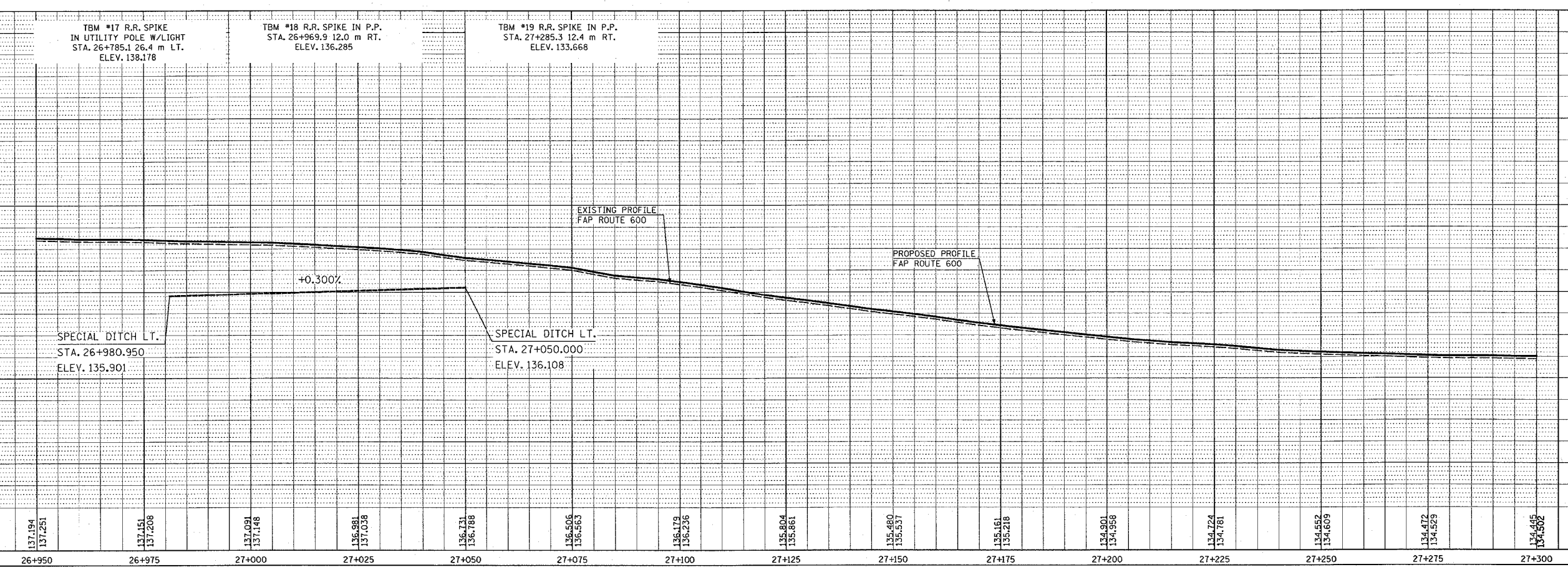
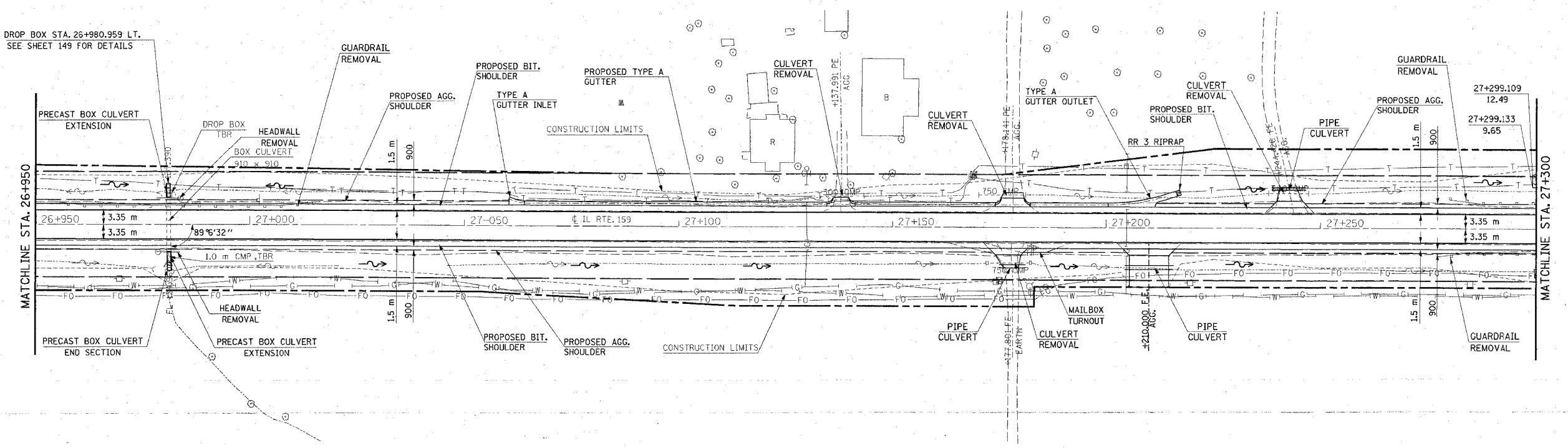
PROFILE	DATE
SURVEYED	
PLOTTED	
CHECKED	
BY	
NO.	



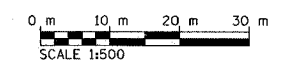
3/29/2005 2:06:27 PM  
 C:\projects\76563\51RS-3\51RS-3.dgn LV1-63  
 C:\projects\76563\51RS-3\51RS-3.dgn LV2-60-24-26+950.dgn LV1-63  
 C:\projects\76563\51RS-3\51RS-3.dgn LV3-60-24-26+950.dgn LV1-63  
 C:\projects\76563\51RS-3\51RS-3.dgn LV4-60-24-26+950.dgn LV1-63

FAP ROUTE	SECTION	COUNTY	TOTAL SHEETS	SHEET NO
600	51RS-3	*	347	35

STA. \_\_\_\_\_ TO STA. \_\_\_\_\_  
 CONTRACT : 76563



DENOTES PAVEMENT REMOVAL      DENOTES DRIVEWAY PAVEMENT REMOVAL



PLAN

DATE	
BY	
CHECKED	
APPROVED	
NO.	

PROFILE

DATE	
BY	
CHECKED	
APPROVED	
NO.	

3/29/2005 2:26:26 PM  
 Tuesday March 29, 2005 2:26:26 PM  
 D:\projects\2005\51RS-3\51RS-3.dwg  
 L:\projects\2005\51RS-3\51RS-3.dwg  
 L:\projects\2005\51RS-3\51RS-3.dwg  
 L:\projects\2005\51RS-3\51RS-3.dwg





FAP ROUTE	SECTION	COUNTY	TOTAL SHEETS	SHEET NO.
600	51RS-3		347	38

STA. \_\_\_\_\_ TO STA. \_\_\_\_\_

CONTRACT : 76563

DATE	BY	REVISION

PLAN

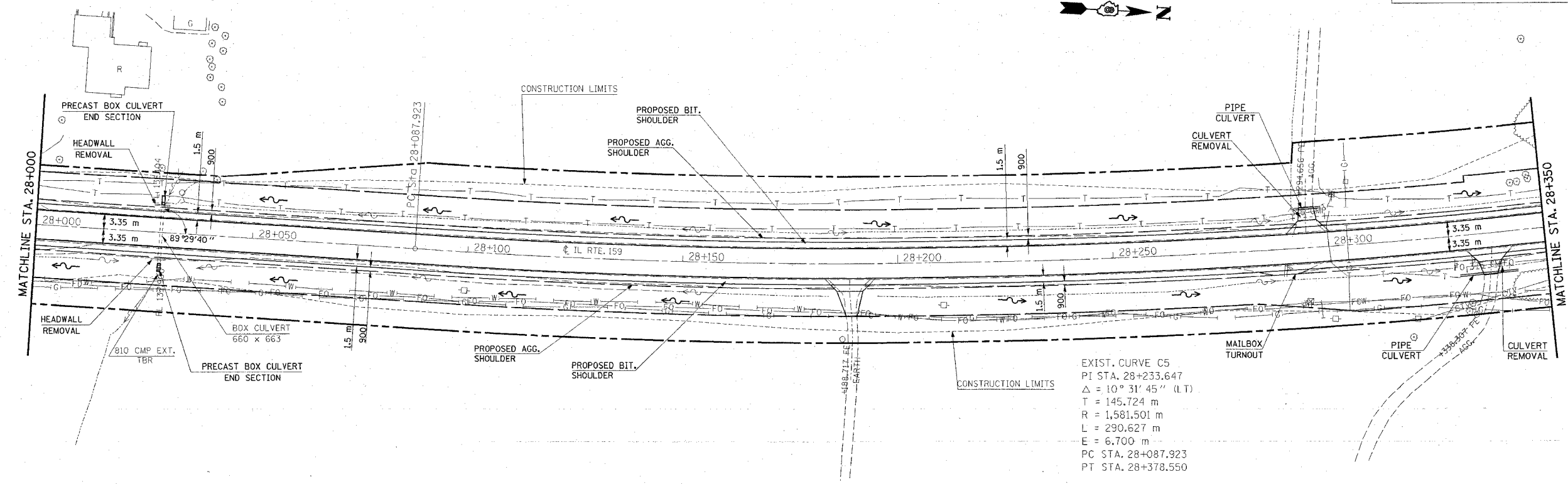
SURVEYED \_\_\_\_\_

GRADES CHECKED \_\_\_\_\_

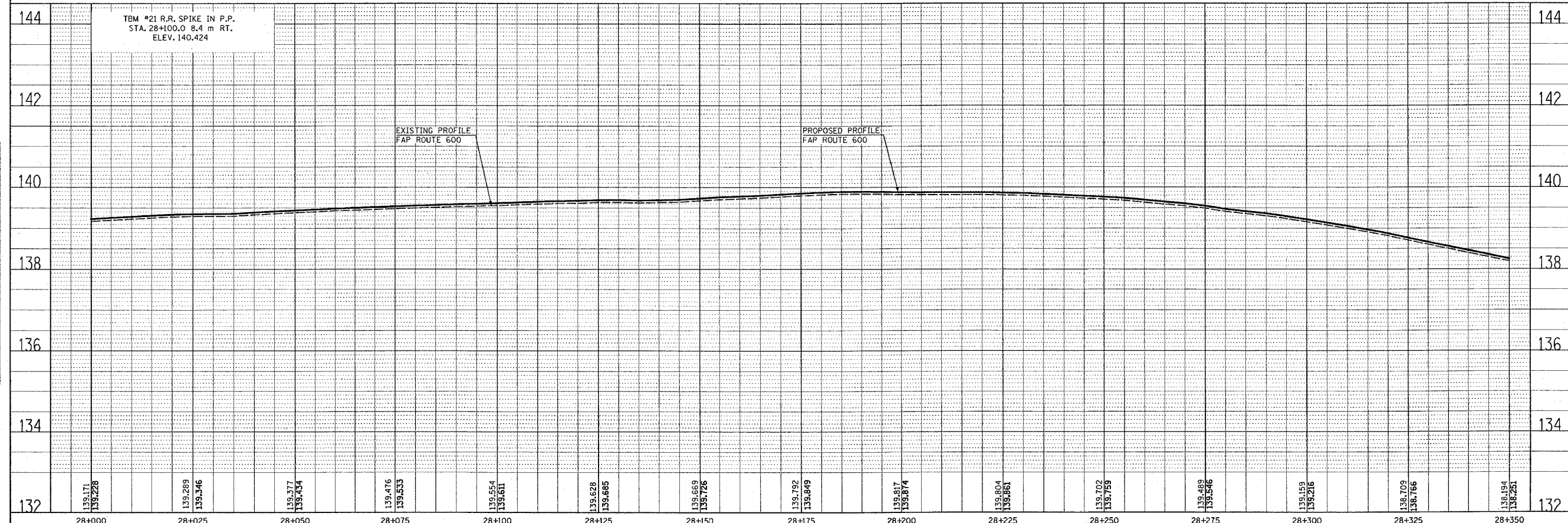
ALIGNMENT CHECKED \_\_\_\_\_

NOTE BOOK NO. \_\_\_\_\_

DATE FILED \_\_\_\_\_



EXIST. CURVE C5  
 PI STA. 28+233.647  
 $\Delta = 10^\circ 31' 45''$  (LT)  
 T = 145.724 m  
 R = 1,581.501 m  
 L = 290.627 m  
 E = 6.700 m  
 PC STA. 28+087.923  
 PT STA. 28+378.550



3/29/2005  
 Tuesday March 29, 2005 @ 2:06:23 PM  
 C:\projects\76563\76563.dwg L:\1\463  
 C:\projects\76563\76563.dwg L:\1\463  
 C:\projects\76563\76563.dwg L:\1\463  
 C:\projects\76563\76563.dwg L:\1\463  
 C:\projects\76563\76563.dwg L:\1\463

DATE	BY	REVISION

PROFILE

SURVEYED \_\_\_\_\_

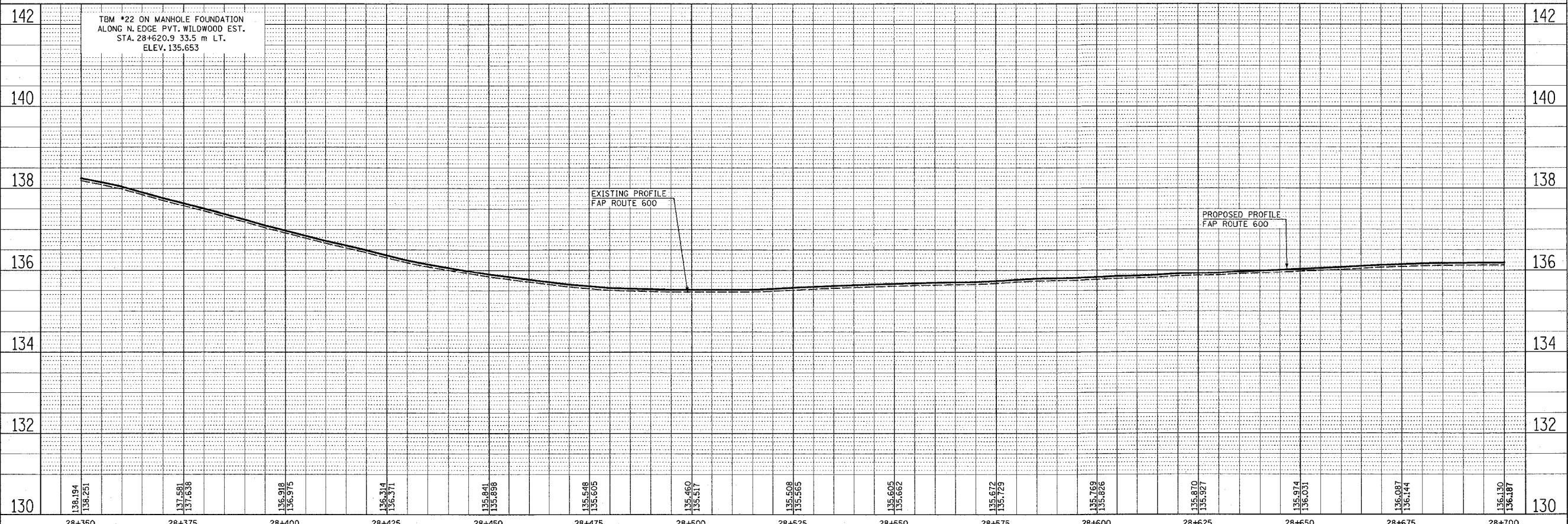
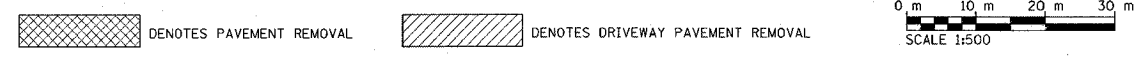
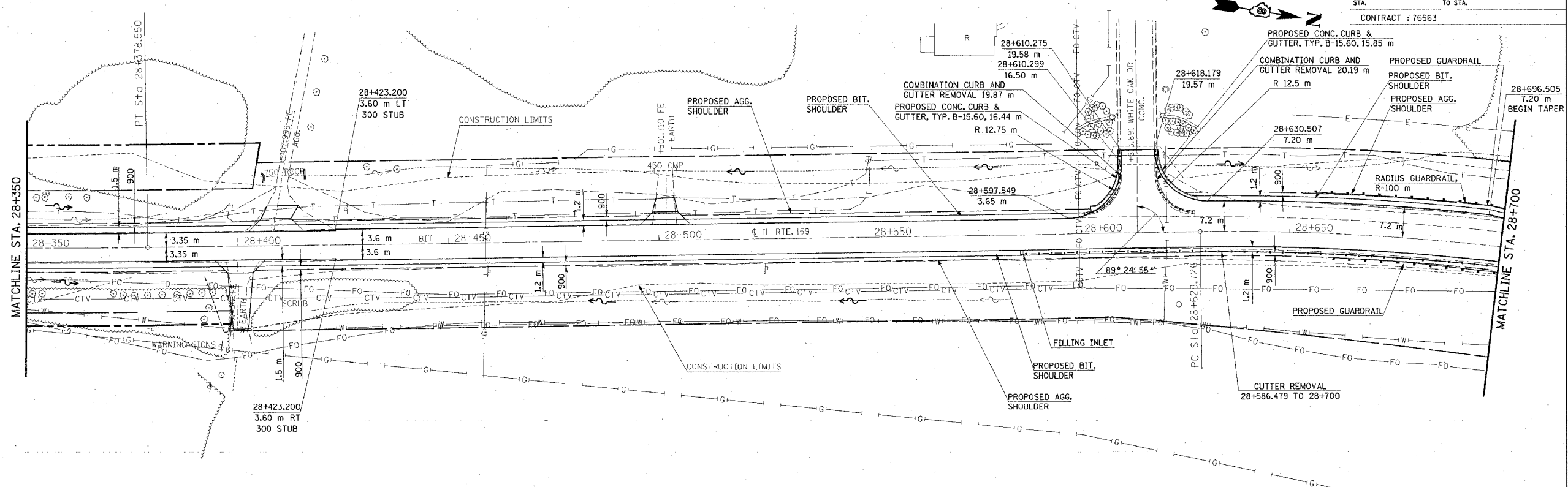
GRADES CHECKED \_\_\_\_\_

STRUCTURE NOTATIONS CHECKED \_\_\_\_\_

NOTE BOOK NO. \_\_\_\_\_

DATE FILED \_\_\_\_\_

SECTION	COUNTY	TOTAL SHEETS	SHEET NO.
51RS-3		347	39
STA. TO STA.		CONTRACT : 76563	



PLOT DATE: Tuesday March 29, 2005 2:06:22 PM

PLAN	NO.	DATE
NO.	NO.	NO.

GRADES CHECKED	DATE
STRUCTURE NOTATIONS CHECKED	

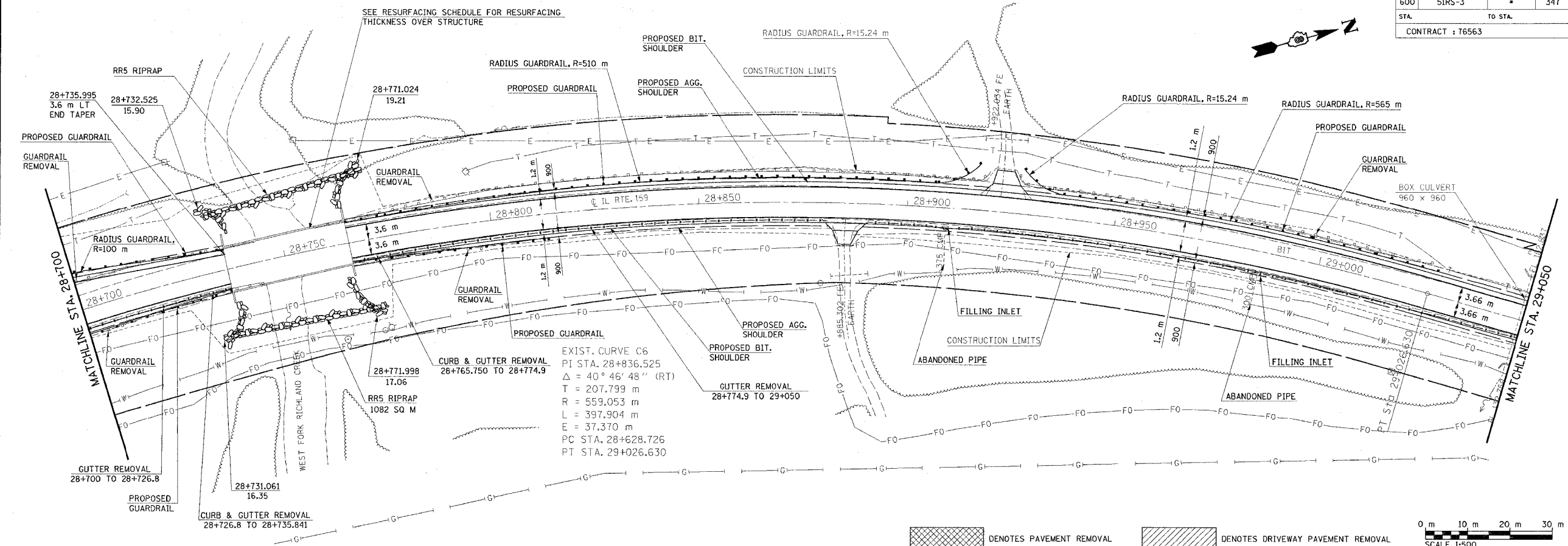
3/29/2005  
 Tuesday March 29, 2005 2:06:22 PM  
 C:\projects\road\148332\road.dgn L:\148332.dwg  
 C:\projects\road\148332\road.dgn L:\148332.dwg  
 C:\projects\road\148332\road.dgn L:\148332.dwg  
 C:\projects\road\148332\road.dgn L:\148332.dwg



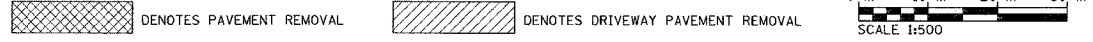
FAP ROUTE	SECTION	COUNTY	TOTAL SHEETS	SHEET NO.
600	51RS-3	*	347	40
STA.		TO STA.		
CONTRACT : 76563				



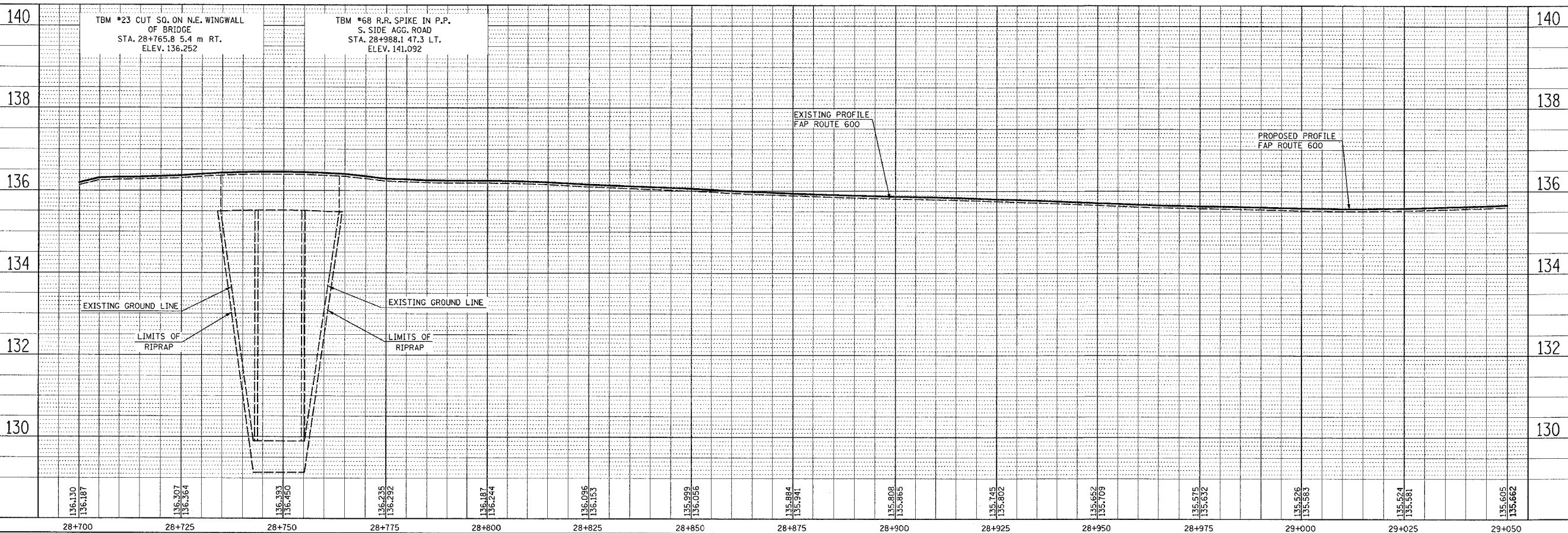
DATE	BY	CHECKED
NO.	NO.	NO.



EXIST. CURVE C6  
 PI STA. 28+836.525  
 $\Delta = 40^\circ 46' 48''$  (RT)  
 T = 207.799 m  
 R = 559.053 m  
 L = 397.904 m  
 E = 37.370 m  
 PC STA. 28+628.726  
 PT STA. 29+026.630



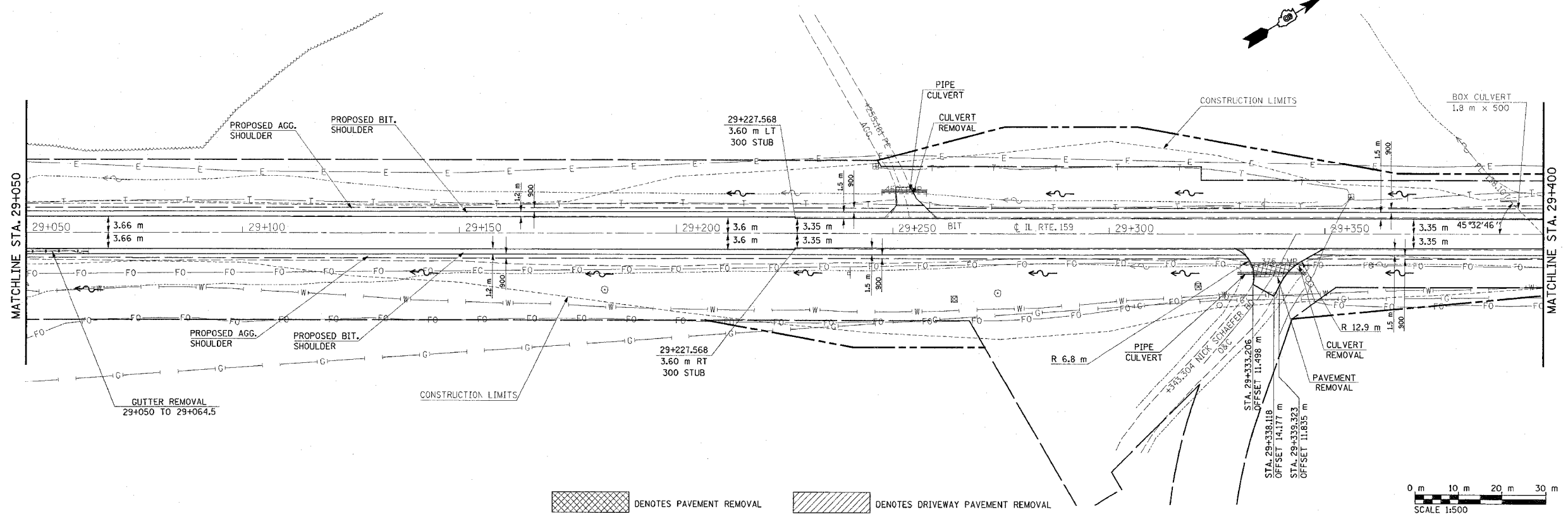
DATE	BY	CHECKED
NO.	NO.	NO.



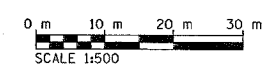
5/2/2005 10:29:05 AM 1:48:29 PM  
 C:\projects\51rs\51rs.dgn L:\1-63  
 C:\projects\51rs\51rs.dgn L:\2-63  
 C:\projects\51rs\51rs.dgn L:\3-63  
 C:\projects\51rs\51rs.dgn L:\4-63  
 C:\projects\51rs\51rs.dgn L:\5-63  
 C:\projects\51rs\51rs.dgn L:\6-63  
 C:\projects\51rs\51rs.dgn L:\7-63  
 C:\projects\51rs\51rs.dgn L:\8-63  
 C:\projects\51rs\51rs.dgn L:\9-63  
 C:\projects\51rs\51rs.dgn L:\10-63  
 C:\projects\51rs\51rs.dgn L:\11-63  
 C:\projects\51rs\51rs.dgn L:\12-63  
 C:\projects\51rs\51rs.dgn L:\13-63  
 C:\projects\51rs\51rs.dgn L:\14-63  
 C:\projects\51rs\51rs.dgn L:\15-63  
 C:\projects\51rs\51rs.dgn L:\16-63  
 C:\projects\51rs\51rs.dgn L:\17-63  
 C:\projects\51rs\51rs.dgn L:\18-63  
 C:\projects\51rs\51rs.dgn L:\19-63  
 C:\projects\51rs\51rs.dgn L:\20-63  
 C:\projects\51rs\51rs.dgn L:\21-63  
 C:\projects\51rs\51rs.dgn L:\22-63  
 C:\projects\51rs\51rs.dgn L:\23-63  
 C:\projects\51rs\51rs.dgn L:\24-63  
 C:\projects\51rs\51rs.dgn L:\25-63  
 C:\projects\51rs\51rs.dgn L:\26-63  
 C:\projects\51rs\51rs.dgn L:\27-63  
 C:\projects\51rs\51rs.dgn L:\28-63  
 C:\projects\51rs\51rs.dgn L:\29-63  
 C:\projects\51rs\51rs.dgn L:\30-63  
 C:\projects\51rs\51rs.dgn L:\31-63  
 C:\projects\51rs\51rs.dgn L:\32-63  
 C:\projects\51rs\51rs.dgn L:\33-63  
 C:\projects\51rs\51rs.dgn L:\34-63  
 C:\projects\51rs\51rs.dgn L:\35-63  
 C:\projects\51rs\51rs.dgn L:\36-63  
 C:\projects\51rs\51rs.dgn L:\37-63  
 C:\projects\51rs\51rs.dgn L:\38-63  
 C:\projects\51rs\51rs.dgn L:\39-63  
 C:\projects\51rs\51rs.dgn L:\40-63

FAP ROUTE	SECTION	COUNTY	TOTAL SHEETS	SHEET NO.
600	SIRS-3	*	347	41
STA. 29+050		TO STA. 29+400		
CONTRACT : 76563				

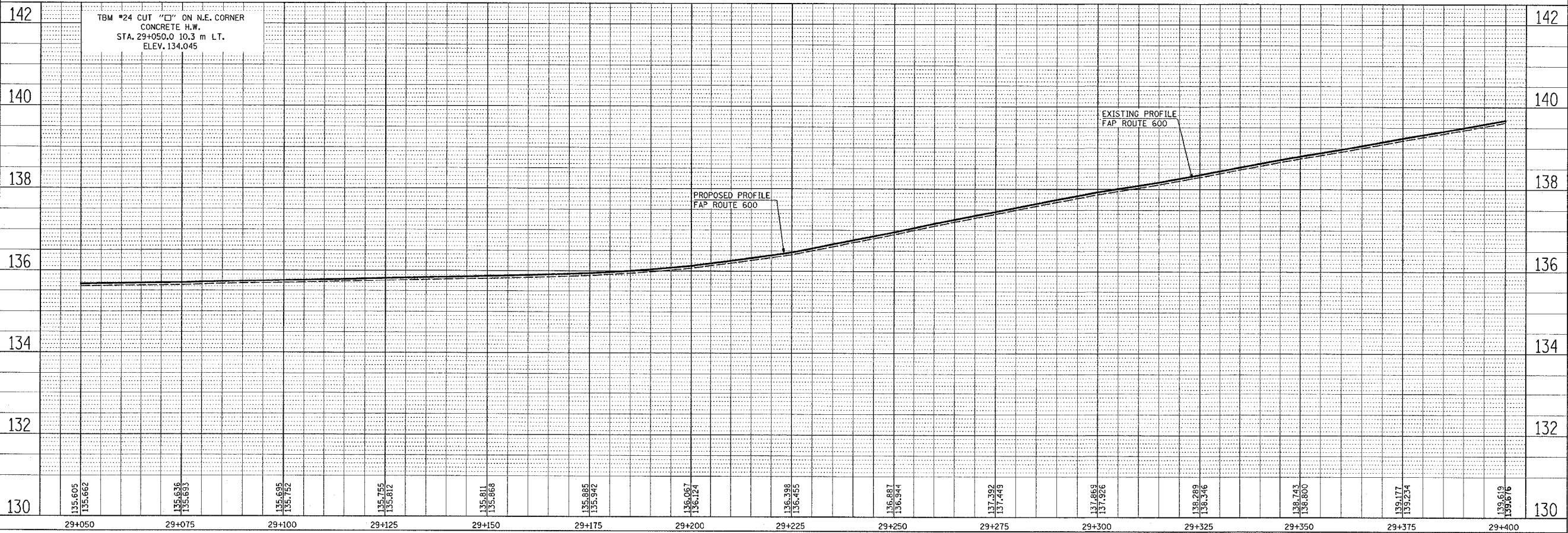
PLAN	DATE
NO.	
BY	
CHECKED	
DATE	
NO.	
BY	
CHECKED	
DATE	
NO.	



DENOTES PAVEMENT REMOVAL  
 DENOTES DRIVEWAY PAVEMENT REMOVAL



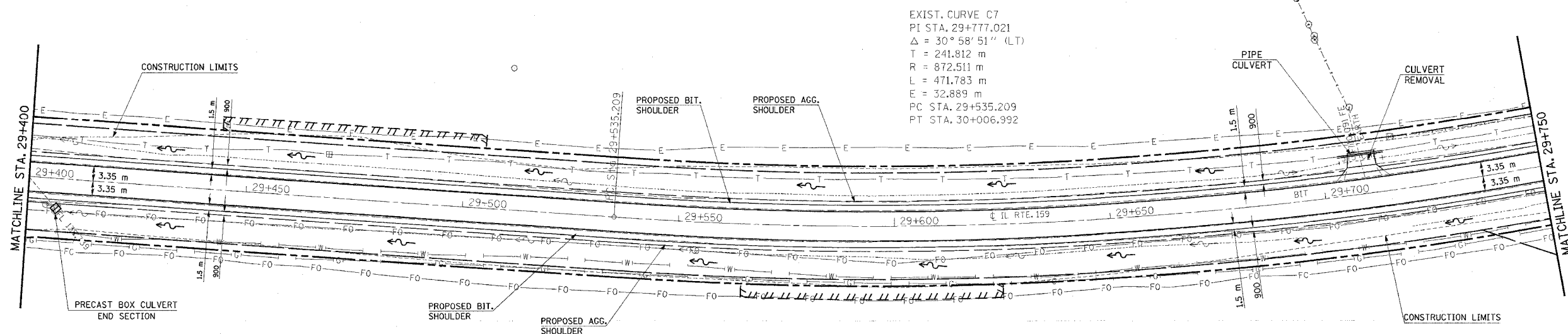
PROFILE	DATE
NO.	
BY	
CHECKED	
DATE	
NO.	
BY	
CHECKED	
DATE	
NO.	



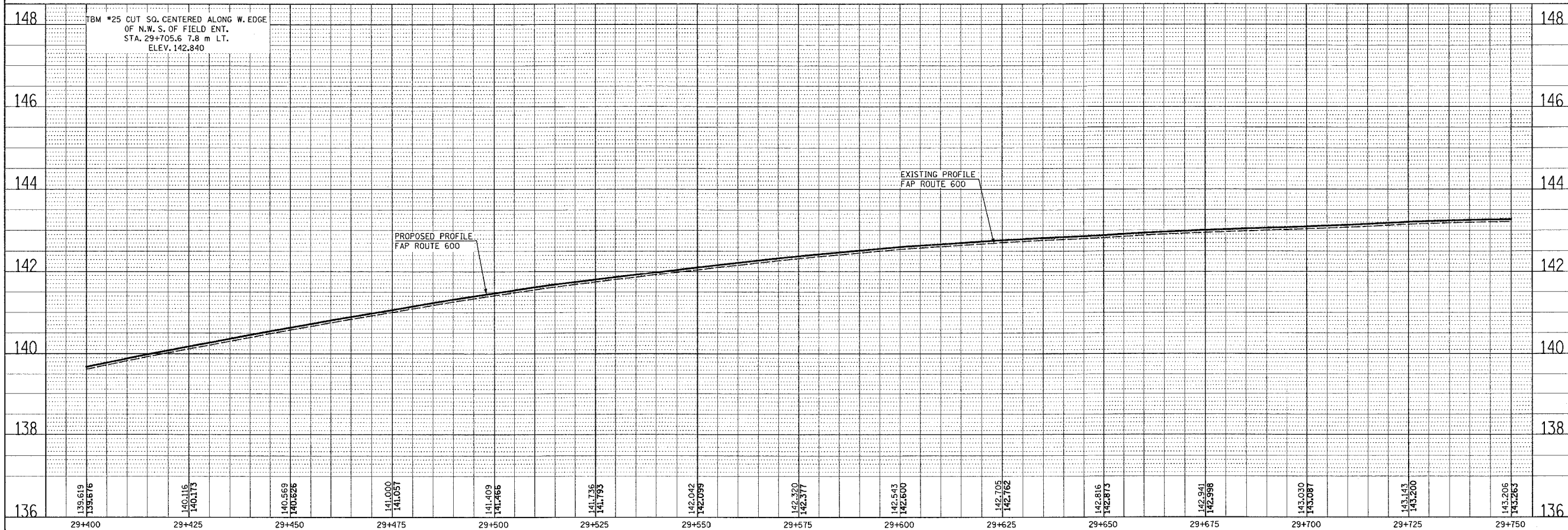
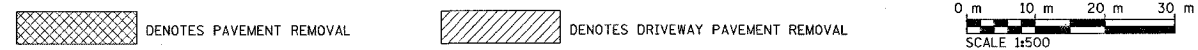
15/2/2005 10:00:05 a.m. 1:48:09 PM  
 C:\projects\76563\76563.dwg L:\1\63  
 C:\projects\76563\76563.dwg L:\2\68\214-828-2224-24-35\1-48\2-48\1-55\57-59  
 C:\projects\76563\76563.dwg L:\2\68\214-828-2224-24-35\37-40\12-48\50-55\57-59  
 C:\projects\76563\76563.dwg L:\1\35\31-51\51-55\57-59

FAP ROUTE	SECTION	COUNTY	TOTAL SHEETS	SHEET NO.
600	5IRS-3	*	347	42
STA.		TO STA.		
CONTRACT : 76563				

NO.	DATE	BY	REVISED	CHECKED



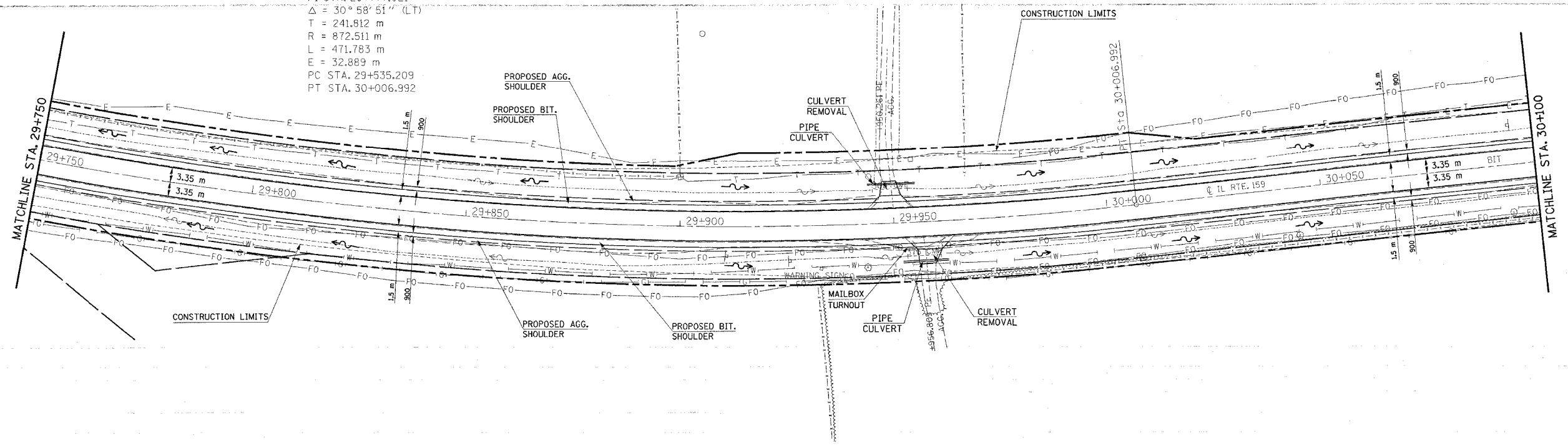
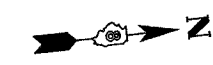
EXIST. CURVE C7  
 PI STA. 29+777.021  
 $\Delta = 30^\circ 58' 51''$  (LT)  
 T = 241.812 m  
 R = 872.511 m  
 L = 471.783 m  
 E = 32.889 m  
 PC STA. 29+535.209  
 PT STA. 30+006.992



NO.	DATE	BY	REVISED	CHECKED

FAP ROUTE	SECTION	COUNTY	TOTAL SHEETS	SHEET NO
600	SIRS-3		347	43
STA.		TO STA.		
CONTRACT : 76563				

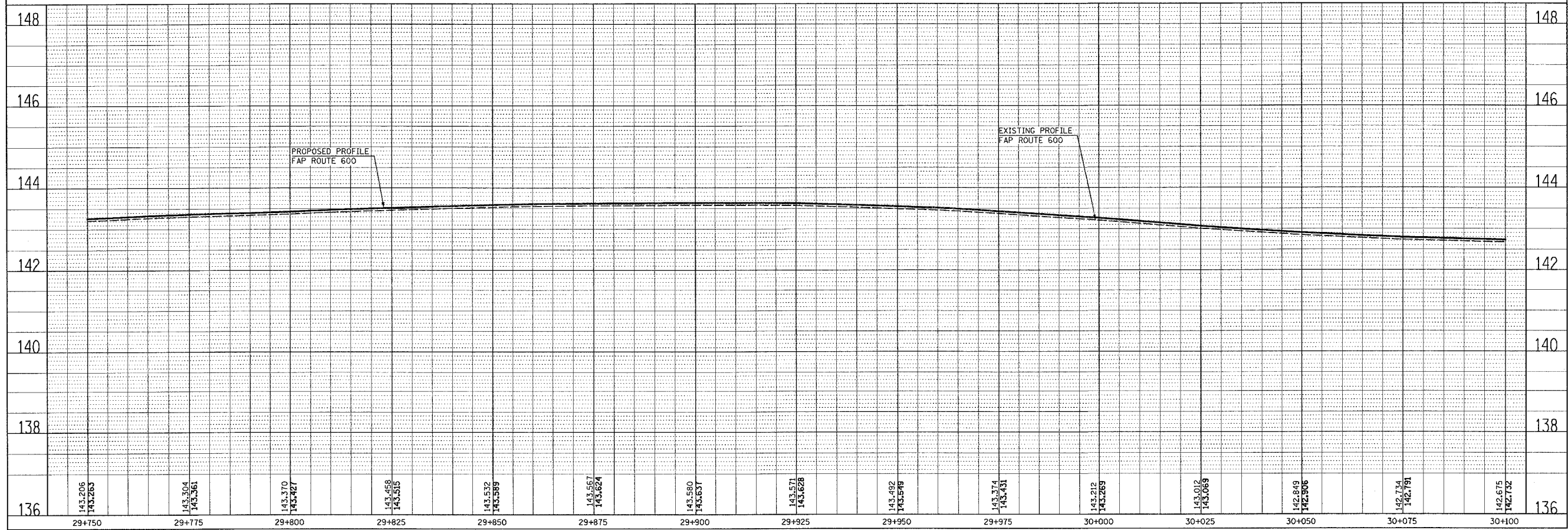
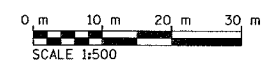
EXIST. CURVE C7  
 PI STA. 29+777.021  
 $\Delta = 30^\circ 58' 51''$  (LT)  
 T = 241.812 m  
 R = 872.511 m  
 L = 471.783 m  
 E = 32.889 m  
 PC STA. 29+535.209  
 PT STA. 30+006.992



PLAN	SUBMITTED	DATE
NO. _____	BY _____	_____
NOTE BOOK	NO. _____	
NO. _____	DATE	

PROFILE	SUBMITTED	DATE
NO. _____	BY _____	_____
NOTE BOOK	NO. _____	
NO. _____	DATE	

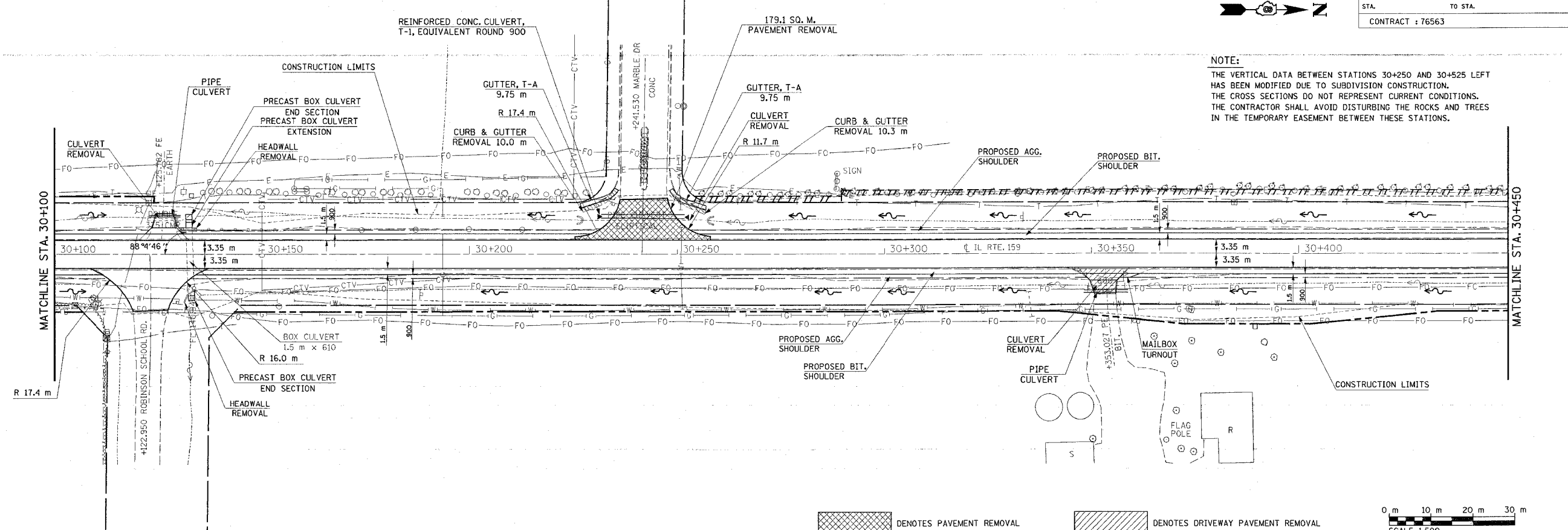
DENOTES PAVEMENT REMOVAL  
 DENOTES DRIVEWAY PAVEMENT REMOVAL



FAP ROUTE	SECTION	COUNTY	TOTAL SHEETS	SHEET NO.
600	51RS-3		347	44
STA.		TO STA.		
CONTRACT : 76563				



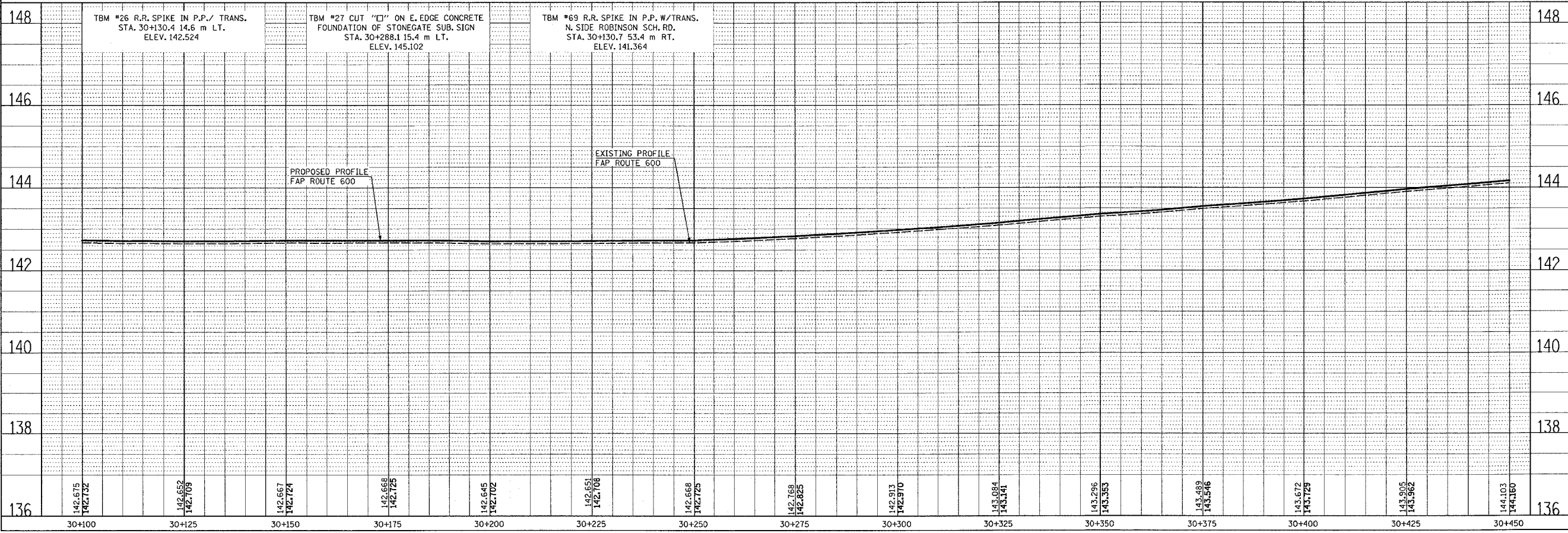
NOTE:  
 THE VERTICAL DATA BETWEEN STATIONS 30+250 AND 30+255 LEFT HAS BEEN MODIFIED DUE TO SUBDIVISION CONSTRUCTION. THE CROSS SECTIONS DO NOT REPRESENT CURRENT CONDITIONS. THE CONTRACTOR SHALL AVOID DISTURBING THE ROCKS AND TREES IN THE TEMPORARY EASEMENT BETWEEN THESE STATIONS.



DATE	BY	REVISION

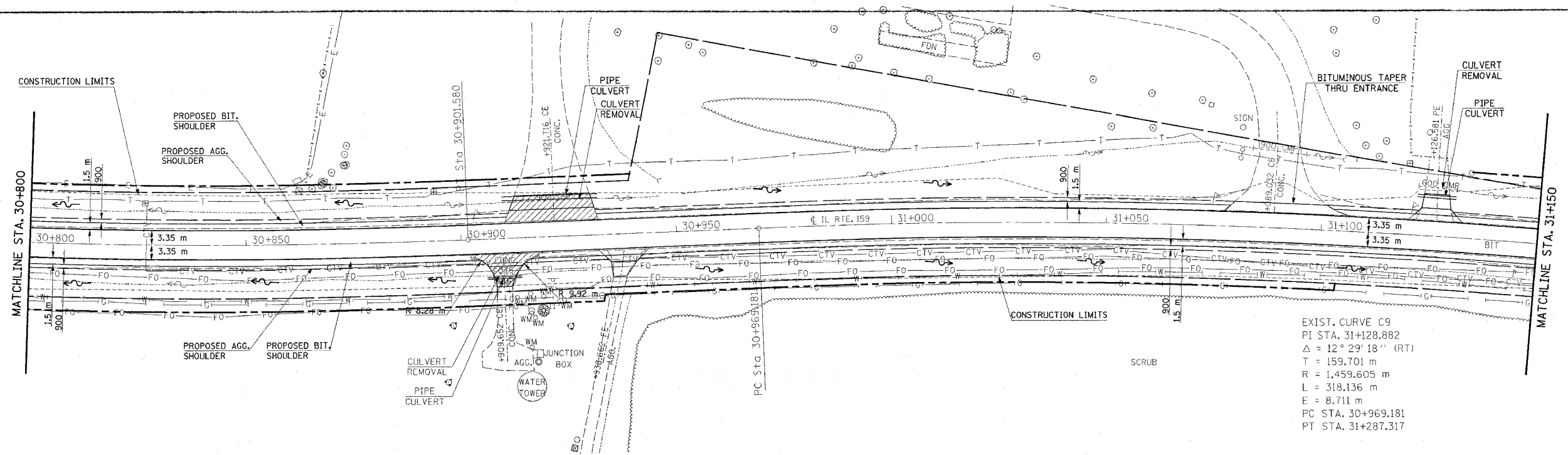
DATE	BY	REVISION

5/3/2005  
 Tuesday May 03, 2005 8:12:31 AM  
 C:\projects\51rs-3\51rs3.dwg  
 User: jcasar





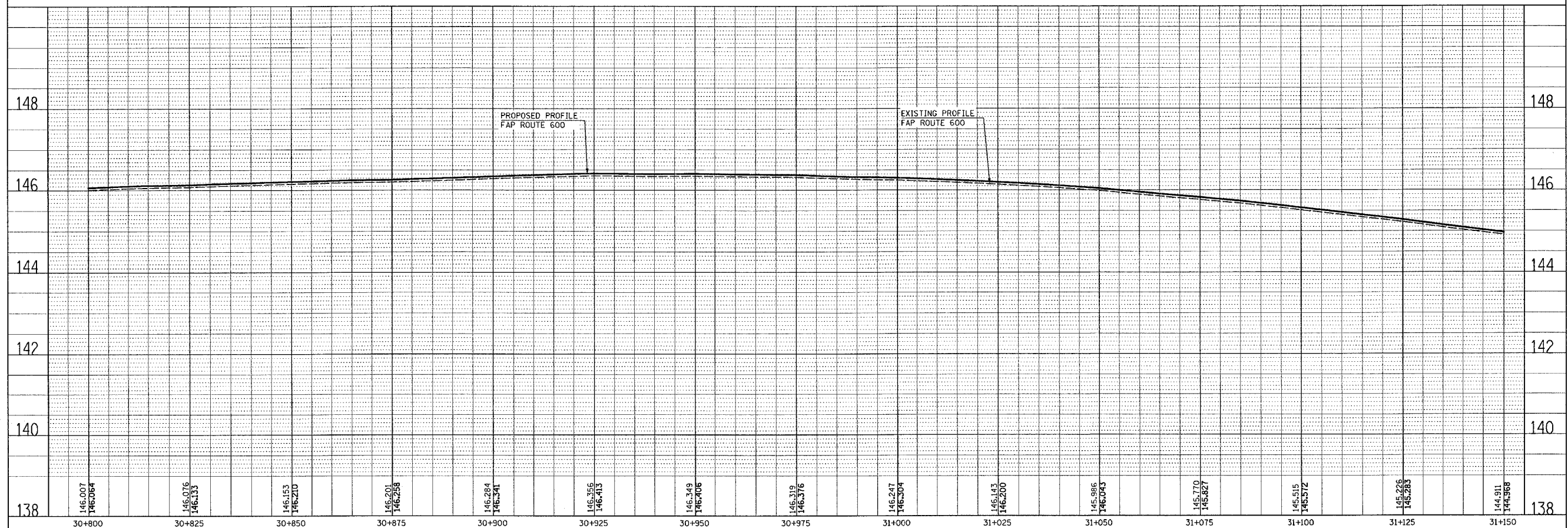
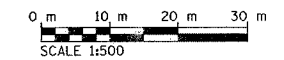
FAP ROUTE	SECTION	COUNTY	TOTAL SHEETS	SHEET NO
600	51RS-3	*	347	46
STA. _____ TO STA. _____		CONTRACT : 76563		



EXIST. CURVE C9  
 PI STA. 31+128.882  
 $\Delta = 12^\circ 29' 18''$  (RT)  
 T = 159.701 m  
 R = 1,459.605 m  
 L = 318.136 m  
 E = 8.711 m  
 PC STA. 30+969.181  
 PT STA. 31+287.317

DENOTES PAVEMENT REMOVAL

DENOTES DRIVEWAY PAVEMENT REMOVAL



PLAN	SURVEYED	BY	DATE
NOTE BOOK	ALIGNED		
NO.	CHKD		

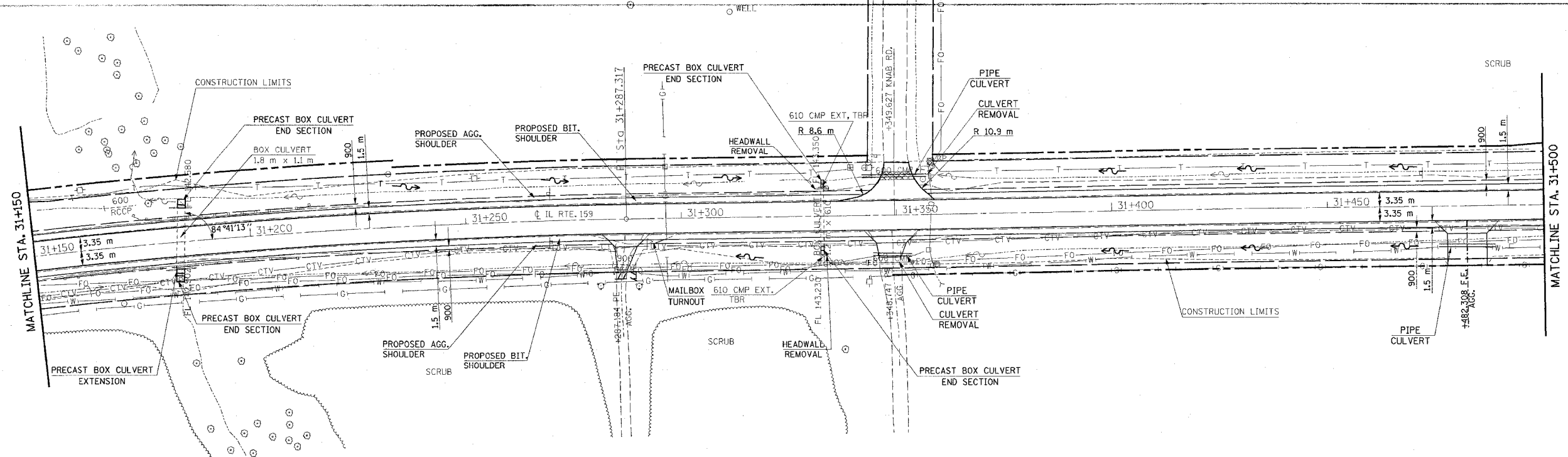
PROFILE	SURVEYED	BY	DATE
NOTE BOOK	GRADED		
NO.	FINISHED		

15/12/2005  
 Tuesday, May 03, 2005 @ 8:12:30 AM  
 C:\projects\ndi\600\51rs\51rs.dgn LV1-63  
 C:\projects\ndi\600\51rs\51rs.dgn LV2-63  
 C:\projects\ndi\600\51rs\51rs.dgn LV3-63  
 C:\projects\ndi\600\51rs\51rs.dgn LV4-63  
 C:\projects\ndi\600\51rs\51rs.dgn LV5-63  
 C:\projects\ndi\600\51rs\51rs.dgn LV6-63  
 C:\projects\ndi\600\51rs\51rs.dgn LV7-63  
 C:\projects\ndi\600\51rs\51rs.dgn LV8-63  
 C:\projects\ndi\600\51rs\51rs.dgn LV9-63  
 C:\projects\ndi\600\51rs\51rs.dgn LV10-63

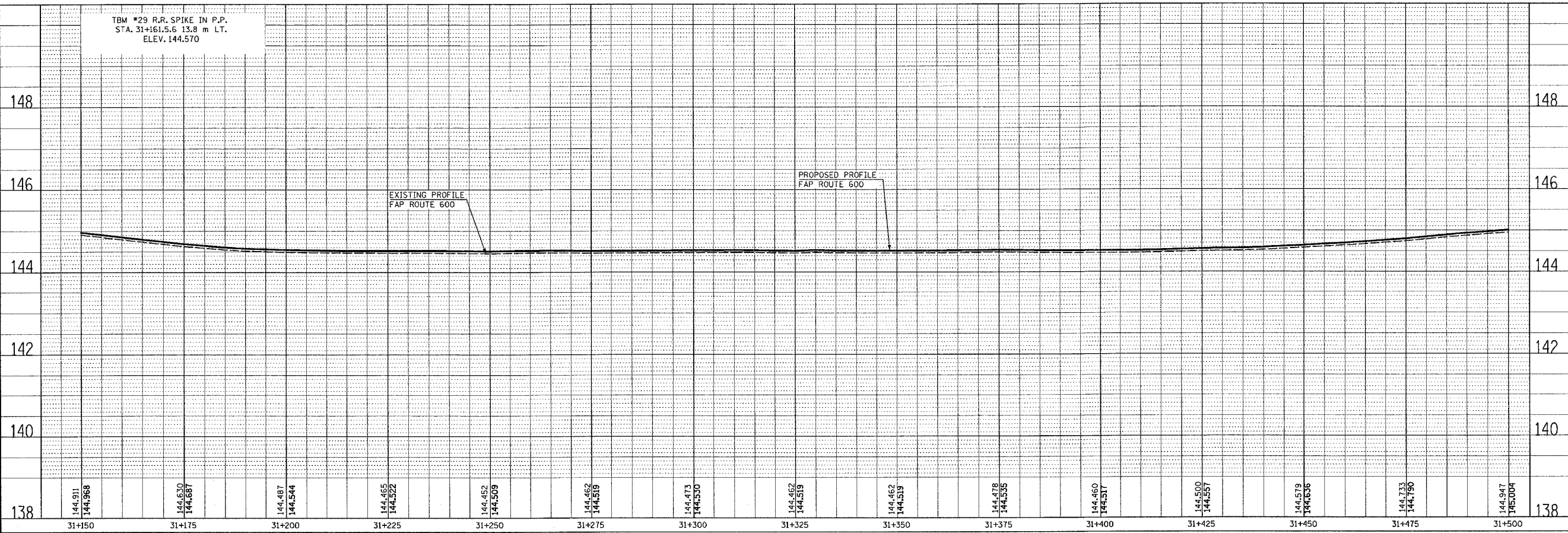
FAP ROUTE	SECTION	COUNTY	TOTAL SHEETS	SHEET NO
600	51RS-3	*	347	47
STA.		TO STA.		
CONTRACT : 76563				



PLAN	NO.	DATE
REVISION	BY	DATE
NOTED		
ALIGNED		
CHECKED		
DATE		



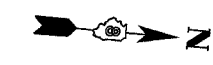
TBM #29 R.R. SPIKE IN P.P.  
 STA. 31+161.56 13.8 m LT.  
 ELEV. 144.570



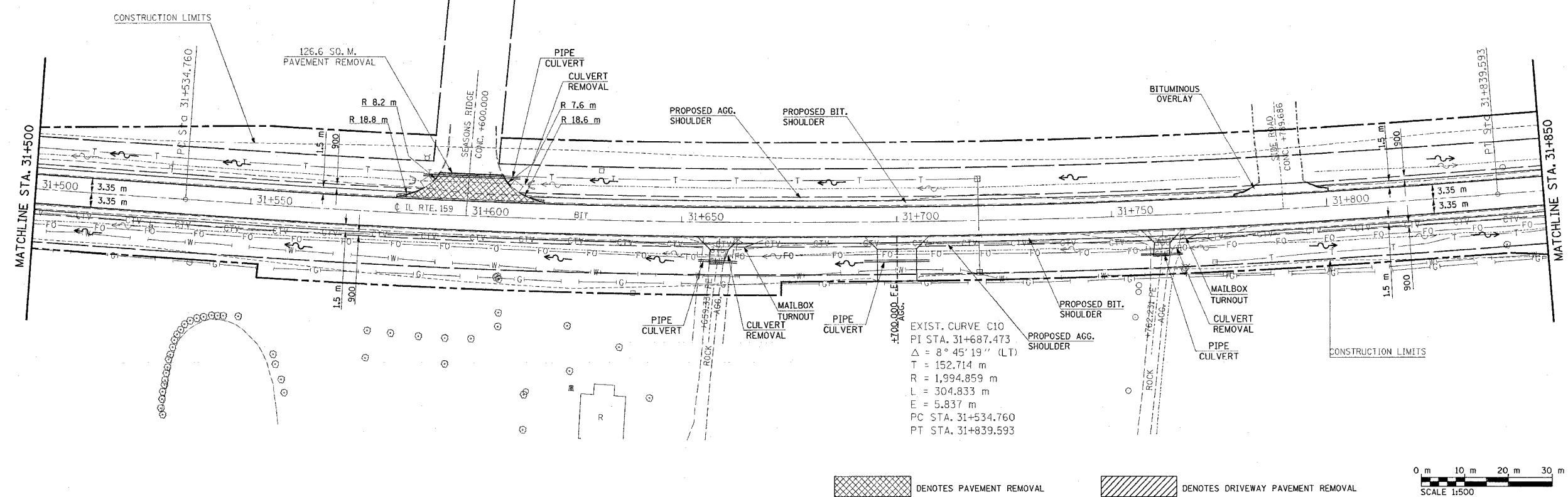
PROFILE	NO.	DATE
REVISION	BY	DATE
NOTED		
GRADES CHECKED		
STRUCTURE NOTATION OK'D		



FAP ROUTE	SECTION	COUNTY	TOTAL SHEETS	SHEET NO.
600	51RS-3	*	347	48
STA. 31+500		TO STA.		
CONTRACT : 76563				

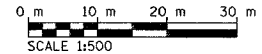


PLAN	DATE
NO.	
NO.	
NO.	
NO.	

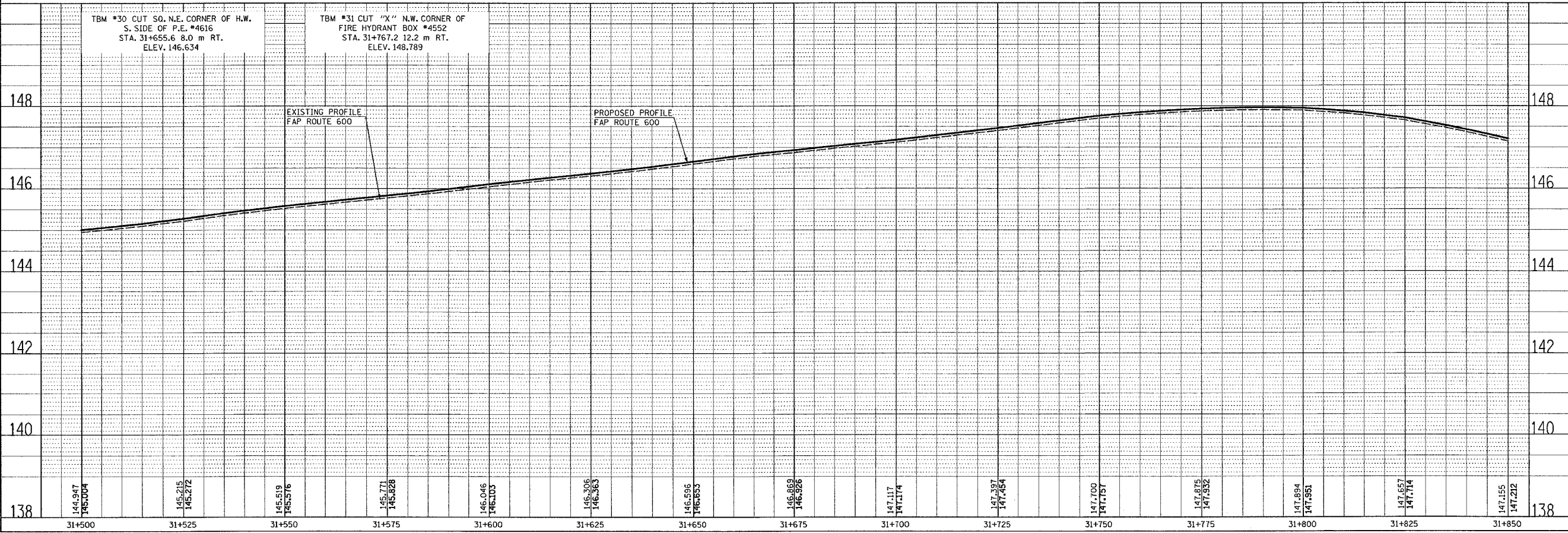


DENOTES PAVEMENT REMOVAL

DENOTES DRIVEWAY PAVEMENT REMOVAL



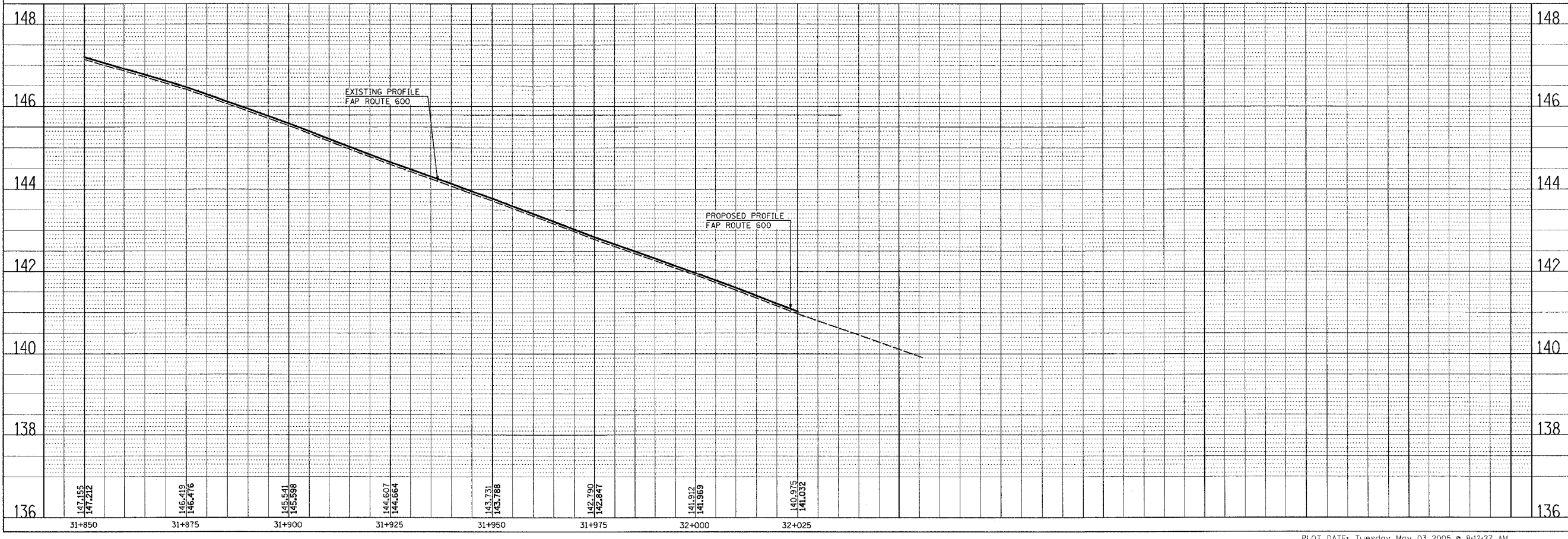
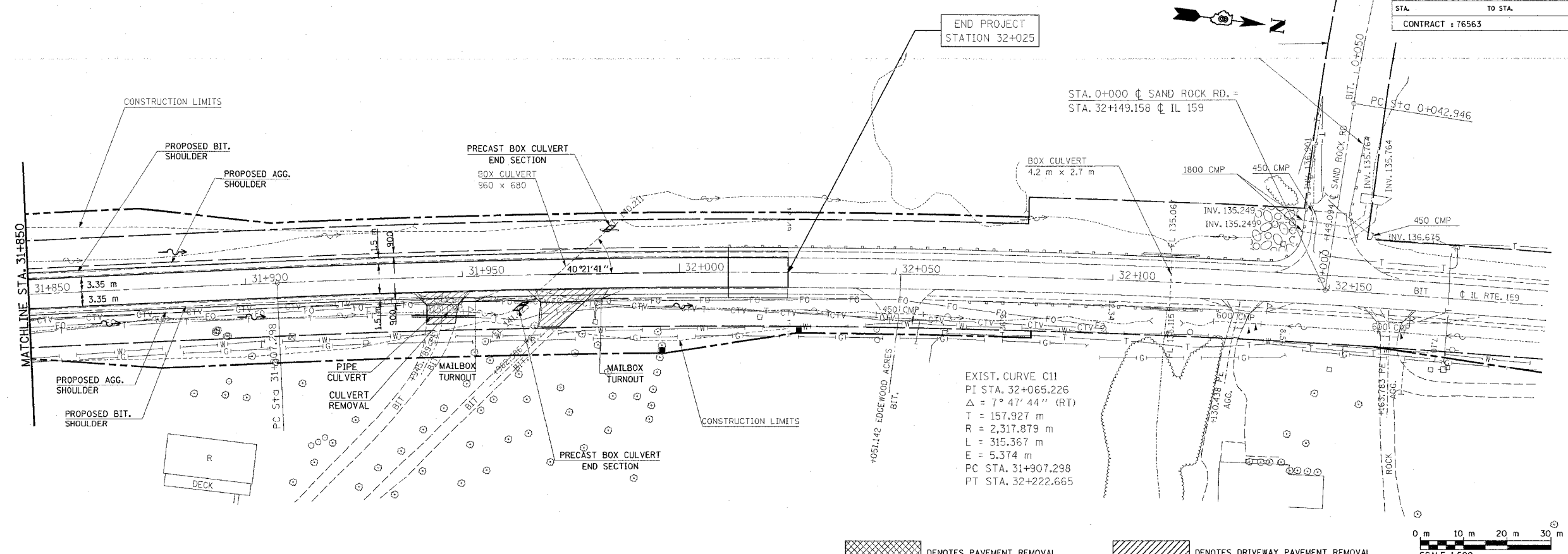
PROFILE	DATE
NO.	
NO.	
NO.	
NO.	



5/3/2005  
 Tuesday May 03, 2005 @ 8:12:28 AM  
 C:\projects\stclair\51rs\51rs.dwg  
 C:\projects\stclair\51rs\51rs.dwg  
 C:\projects\stclair\51rs\51rs.dwg  
 C:\projects\stclair\51rs\51rs.dwg  
 C:\projects\stclair\51rs\51rs.dwg

ST. CLAIR & MONROE COUNTIES

FAP ROUTE	SECTION	COUNTY	TOTAL SHEETS	SHEET NO
600	SIRS-3	*	347	49
STA. 0+000		TO STA. 32+025		
CONTRACT : 76563				



PLAN	DATE
SERIALIZED	
ALIGNED	
DATE CHECKED	
BY	
DATE	
NOTE BOOK	
NO.	
FILE NAME	

PLAN	DATE
SERIALIZED	
ALIGNED	
DATE CHECKED	
BY	
DATE	
NOTE BOOK	
NO.	
FILE NAME	

18/07/2005  
Tuesday May 03, 2005 @ 8:12:27 AM  
c:\p\projects\76563\road\plan\850.dgn LV:1 CS  
c:\p\projects\76563\road\plan\875.dgn LV:2 CS  
c:\p\projects\76563\road\plan\900.dgn LV:3 CS  
c:\p\projects\76563\road\plan\925.dgn LV:4 CS  
c:\p\projects\76563\road\plan\950.dgn LV:5 CS  
c:\p\projects\76563\road\plan\975.dgn LV:6 CS  
c:\p\projects\76563\road\plan\000.dgn LV:7 CS  
c:\p\projects\76563\road\plan\025.dgn LV:8 CS

COORDINATES SHOWN HEREON ARE BASED ON SURVEY CONTROL DATA AS PROVIDED BY THE ILLINOIS DEPARTMENT OF TRANSPORTATION.

PART OF THE S.W. 1/4 OF SECTION 33, T2S, R8W, OF THE 3RD PM, ST. CLAIR COUNTY, ILLINOIS  
PART OF THE N.W. 1/4 OF SECTION 04, T3S, R8W, OF THE 3RD PM, MONROE COUNTY, ILLINOIS

COORDINATE TABLE			
STATION	OFFSET	NORTH	EAST
4	0	182090.0106	715116.2379
21+733.564	0	182044.6321	715124.3520
21+805.766	0	182116.8328	715123.9369
21+877.423	0	182187.3187	715108.2889
21+971.875	0	182279.5254	715087.8189
21+985.083	12.208 LT	182290.0742	715073.1279
21+985.393	13.732 LT	182290.0888	715071.5712

BEARINGS SHOWN HEREON ARE BASED ON SURVEY CONTROL DATA AS PROVIDED BY THE ILLINOIS DEPARTMENT OF TRANSPORTATION.

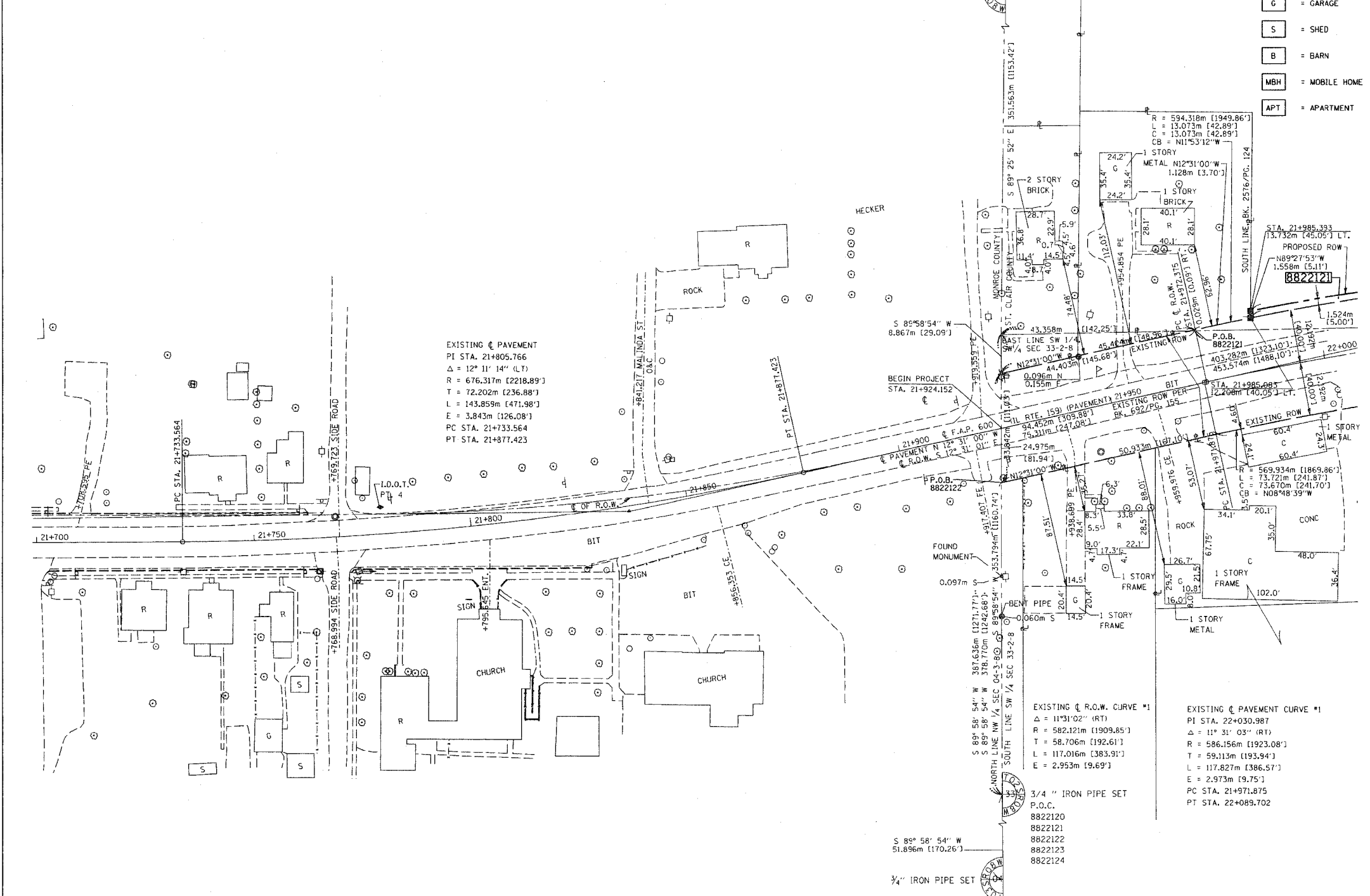
- CLASSIFICATION OF BUILDINGS
- C = COMMERCIAL
  - R = RESIDENTIAL
  - G = GARAGE
  - S = SHED
  - B = BARN
  - MBH = MOBILE HOME
  - APT = APARTMENT

LEGEND

- EXISTING CENTERLINE
- EXISTING RIGHT OF WAY LINE
- EXISTING EASEMENT LINE
- PROPOSED CENTERLINE
- PROPOSED RIGHT OF WAY LINE
- PROPOSED TEMPORARY EASEMENT LINE
- PROPOSED PERMANENT EASEMENT LINE
- SECTION LINE
- QUARTER SECTION LINE
- QUARTER QUARTER SECTION LINE
- PROPERTY (DEED) LINE
- APPARENT PROPERTY LINE
- MEASURED DIMENSION
- COMPUTED DIMENSION
- ENGLISH EQUIVALENT TO METRIC DIM.
- RECORDED DIMENSION
- FOUND IRON PIPE OR IRON ROD
- SET 5/8 INCH IRON ROD
- PERMANENT SURVEY MONUMENT, I.D.O.T. STD. 2135
- (TO BE SET BY OTHERS)
- CUT CROSS FOUND OR SET
- SAME OWNERSHIP

■ STAKING OF PROPOSED RIGHT OF WAY. SET 5/8 INCH METAL ROD WITH DIVISION OF HIGHWAY SURVEY MARKER TO MONUMENT THE POSITION SHOWN, IDENTIFIED BY INSCRIPTION DATA AND SURVEYORS REGISTRATION NUMBER.

■ M STAKING OF PROPOSED RIGHT OF WAY IN CULTIVATED AREAS. SET 5/8 INCH METAL ROD WITH DIVISION OF HIGHWAY SURVEY MARKER 20 INCHES BELOW GROUND SURFACE TO MONUMENT THE POSITION SHOWN, IDENTIFIED BY INSCRIPTION DATA AND SURVEYORS REGISTRATION NUMBER.



STATE OF ILLINOIS )  
COUNTY OF MONROE )

THIS IS TO CERTIFY THAT I, EDGAR M. BARNAL AN ILLINOIS PROFESSIONAL LAND SURVEYOR, HAS SURVEYED THE PLAT OF HIGHWAYS SHOWN HEREON IN SECTION 4, TOWNSHIP 3 SOUTH, RANGE 8 WEST AND SECTION 33, TOWNSHIP 2 SOUTH, RANGE 8 WEST OF THE THIRD PRINCIPAL MERIDIAN, ST. CLAIR COUNTY, THAT THE SURVEY IS TRUE AND COMPLETE AS SHOWN TO THE BEST OF MY KNOWLEDGE AND BELIEF, THAT THE PLAT CORRECTLY REPRESENTS SAID SURVEY, THAT ALL MONUMENTS FOUND AND ESTABLISHED ARE OF PERMANENT QUALITY AND OCCUPY THE POSITIONS SHOWN THEREON AND THAT THE MONUMENTS ARE SUFFICIENT TO ENABLE THE SURVEY TO BE RETRACED. MADE FOR THE DEPARTMENT OF TRANSPORTATION, STATE OF ILLINOIS.

DATED 9/15/2004

Edgar M. Barnal  
EDGAR M. BARNAL, PLS #2750

Exp. Date: 11-30-2004

RIGHT OF WAY ESTABLISHED FOR ILLINOIS ROUTE 159 USING INFORMATION SUPPLIED BY THE ILLINOIS DEPARTMENT OF TRANSPORTATION AND PLAT BOOK 28 ON PAGE 9 & 10

THOUVENOT, WADE & MOERCHEN, INC.  
4940 OLD COLLINSVILLE ROAD  
SWANSEA, ILLINOIS 62226  
(618) 624-4488

ILLINOIS DEPARTMENT OF TRANSPORTATION  
PLAT OF HIGHWAYS  
FAP ROUTE 600 (IL 159)  
SECTION (45,46,51) RS-3  
ST. CLAIR COUNTY  
JOB NO. R-98-022-98  
STATION 21+900 TO STATION 22+000

0 m 10 m 20 m 30 m  
SCALE 1:500 SHEET 02 OF 90

ILLINOIS DEPARTMENT OF TRANSPORTATION  
DIVISION OF HIGHWAYS/DISTRICT 8  
1102 EASTPORT PLAZA DRIVE  
COLLINSVILLE, ILLINOIS 62234-6198

SHEET 1 OF 90 IS A COVER SHEET

PARCEL NO.	OWNER	TOTAL HOLDING	R.O.W. REQUIRED	PREVIOUSLY DEDICATED	REMAINDER	EASEMENTS		EASEMENT PURPOSE	PERMANENT TAX NUMBER	PROPERTY ACQUIRED BY
						TEMP	PERM			
8822120	HECKER FEED SERVICE, INC TITLE REPORT NO. SC-2049	5.5595 AC 242,170 SF	0.0136 AC 591 SF		5.5459 AC 241,579 SF				17-33-300-008 17-33-300-021	BK. 3813 PG. 1309
8822121	EDWARD HARBAUGH AND ESTHER HARBAUGH (1/2 INTEREST) EDWARD HARBAUGH, TRUSTEE AND ESTHER HARBAUGH, TRUSTEE (1/2 INTEREST) TITLE REPORT NO. SC-2054	159.0939 AC 6,930,129 SF	2.4525 AC 106,830 SF	2.1731 AC 94,662 SF	156.6414 AC 6,823,299 SF				17-33-300-023 17-33-300-024 17-32-400-002 17-32-400-004	BK. 3954 PG. 453

PLOT DATE: DATE-TIME

76563

PART OF THE S.W. 1/4 OF SECTION 33, T2S, R8W, OF THE 3RD PM, ST. CLAIR COUNTY, ILLINOIS


COORDINATES SHOWN HEREON ARE BASED ON SURVEY CONTROL DATA AS PROVIDED BY THE ILLINOIS DEPARTMENT OF TRANSPORTATION.

STATION	OFFSET	NORTH	EAST
22+182.035	4.633 RT	182488.7346	715076.9987
22+030.987	2.973 LT	182337.2331	715075.0077
22+089.702	0	182396.3368	715073.9767
22+089.286	13.708 RT	182396.1697	715087.6899
22+089.287	12.184 RT	182396.1431	715086.1661
22+089.305	13.724 LT	182395.6916	715060.2620
22+125.312	13.708 RT	182432.1806	715087.0616

BEARINGS SHOWN HEREON ARE BASED ON SURVEY CONTROL DATA AS PROVIDED BY THE ILLINOIS DEPARTMENT OF TRANSPORTATION.



LEGEND



CLASSIFICATION OF BUILDINGS

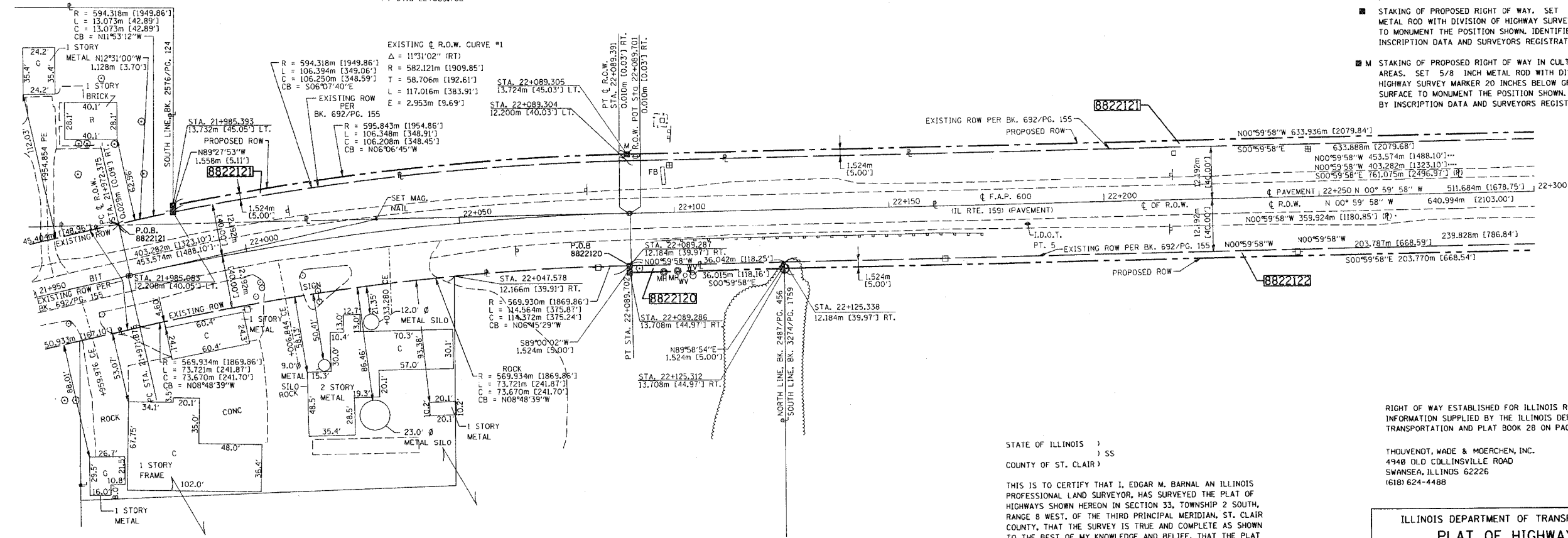
- C = COMMERCIAL
- R = RESIDENTIAL
- G = GARAGE
- S = SHED
- B = BARN
- MBH = MOBILE HOME
- APT = APARTMENT

- EXISTING CENTERLINE
- EXISTING RIGHT OF WAY LINE
- EXISTING EASEMENT LINE
- PROPOSED CENTERLINE
- PROPOSED RIGHT OF WAY LINE
- PROPOSED TEMPORARY EASEMENT LINE
- PROPOSED PERMANENT EASEMENT LINE
- SECTION LINE
- QUARTER SECTION LINE
- QUARTER QUARTER SECTION LINE
- PROPERTY (DEED) LINE
- APL
- APPL
- MEASURED DIMENSION
- COMPUTED DIMENSION
- ENGLISH EQUIVALENT TO METRIC DIM.
- RECORDED DIMENSION
- FOUND IRON PIPE OR IRON ROD
- SET 5/8 INCH IRON ROD
- PERMANENT SURVEY MONUMENT, I.D.O.T. STD. 2135 (TO BE SET BY OTHERS)
- CUT CROSS FOUND OR SET
- SAME OWNERSHIP

- STAKING OF PROPOSED RIGHT OF WAY. SET 5/8 INCH METAL ROD WITH DIVISION OF HIGHWAY SURVEY MARKER TO MONUMENT THE POSITION SHOWN, IDENTIFIED BY INSCRIPTION DATA AND SURVEYORS REGISTRATION NUMBER.
- M STAKING OF PROPOSED RIGHT OF WAY IN CULTIVATED AREAS. SET 5/8 INCH METAL ROD WITH DIVISION OF HIGHWAY SURVEY MARKER 20 INCHES BELOW GROUND SURFACE TO MONUMENT THE POSITION SHOWN, IDENTIFIED BY INSCRIPTION DATA AND SURVEYORS REGISTRATION NUMBER.

EXISTING C PAVEMENT CURVE #1  
 PI STA. 22+030.987  
 $\Delta = 11^{\circ} 31' 03''$  (RT)  
 R = 586.156m [1923.08']  
 T = 59.113m [193.94']  
 L = 117.827m [386.57']  
 E = 2.973m [9.75']  
 PC STA. 21+971.875  
 PT STA. 22+089.702

EXISTING C R.O.W. CURVE #1  
 $\Delta = 11^{\circ} 31' 02''$  (RT)  
 R = 582.121m [1909.85']  
 T = 58.706m [192.61']  
 L = 117.016m [383.91']  
 E = 2.953m [9.69']



RIGHT OF WAY ESTABLISHED FOR ILLINOIS ROUTE 159 USING INFORMATION SUPPLIED BY THE ILLINOIS DEPARTMENT OF TRANSPORTATION AND PLAT BOOK 28 ON PAGE 9 & 10

THOUVENOT, WADE & MDERCHEN, INC.  
4948 OLD COLLINSVILLE ROAD  
SWANSEA, ILLINOIS 62226  
(618) 624-4488

STATE OF ILLINOIS )  
                                  ) SS  
COUNTY OF ST. CLAIR )

THIS IS TO CERTIFY THAT I, EDGAR M. BARNAL AN ILLINOIS PROFESSIONAL LAND SURVEYOR, HAS SURVEYED THE PLAT OF HIGHWAYS SHOWN HEREON IN SECTION 33, TOWNSHIP 2 SOUTH, RANGE 8 WEST, OF THE THIRD PRINCIPAL MERIDIAN, ST. CLAIR COUNTY, THAT THE SURVEY IS TRUE AND COMPLETE AS SHOWN TO THE BEST OF MY KNOWLEDGE AND BELIEF, THAT THE PLAT CORRECTLY REPRESENTS SAID SURVEY, THAT ALL MONUMENTS FOUND AND ESTABLISHED ARE OF PERMANENT QUALITY AND OCCUPY THE POSITIONS SHOWN THEREON AND THAT THE MONUMENTS ARE SUFFICIENT TO ENABLE THE SURVEY TO BE RETRACED, MADE FOR THE DEPARTMENT OF TRANSPORTATION, STATE OF ILLINOIS.

DATED 9-15-2004  
 Edgar M. Barnal  
 EDGAR M. BARNAL, PLS #2750



ILLINOIS DEPARTMENT OF TRANSPORTATION  
**PLAT OF HIGHWAYS**  
 FAP ROUTE 600 (IL 159)  
 SECTION (45,46,51) RS-3  
 ST. CLAIR COUNTY  
 JOB NO. R-98-022-98  
 STATION 21+950 TO STATION 22+300  
 SCALE 1:500  
 SHEET 03 OF 90  
 ILLINOIS DEPARTMENT OF TRANSPORTATION  
 DIVISION OF HIGHWAYS/DISTRICT 8  
 1102 EASTPORT PLAZA DRIVE  
 COLLINSVILLE, ILLINOIS 62234-6198

PARCEL NO.	OWNER	TOTAL HOLDING	R.O.W. REQUIRED	PREVIOUSLY DEDICATED	REMAINDER	EASEMENTS		EASEMENT PURPOSE	PERMANENT TAX NUMBER	PROPERTY ACQUIRED BY
						TEMP	PERM			
8822120	HECKER FEED SERVICE, INC TITLE REPORT NO. SC-2049	5,5595 AC 242,170 SF	0.0136 AC 591 SF		5,5459 AC 241,579 SF				17-33-300-008 17-33-300-021	BK. 3813 PG. 1309
8822121	EDWARD HARBAUGH AND ESTHER HARBAUGH (1/2 INTEREST) EDWARD HARBAUGH, TRUSTEE AND ESTHER HARBAUGH, TRUSTEE (1/2 INTEREST) TITLE REPORT NO. SC-2054	159.0939 AC 6,930,129 SF	2,4525 AC 106,830 SF	2,1731 AC 94,662 SF	156,6414 AC 6,823,299 SF				17-33-300-023 17-33-300-024 17-32-400-002 17-32-400-004	BK. 3954 PG. 453
8822122	W. KENT WERNER, TRUSTEE OF THE W. KENT WERNER, DECLARATION OF TRUST TITLE REPORT NO. SC-2048	32,1427 AC 1,400,137 SF	1,6019 AC 69,778 SF	1,4775 AC 64,360 SF	30,5408 AC 1,330,359 SF				17-33-300-017	BK. 3894 PG. 956

\*DATE\*  
 \*DATE-TIME\*  
 \*DW-SPEC\*  
 \*REF\*  
 \*REF\*  
 \*REF\*

PLOT DATE: \*DATE-TIME\*

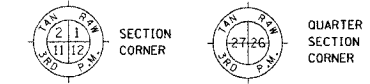
PART OF THE S.W. 1/4 OF SECTION 33, T2S, R8W, OF THE 3RD PM, ST. CLAIR COUNTY, ILLINOIS

COORDINATES SHOWN HEREON ARE BASED ON SURVEY CONTROL DATA AS PROVIDED BY THE ILLINOIS DEPARTMENT OF TRANSPORTATION.

BEARINGS SHOWN HEREON ARE BASED ON SURVEY CONTROL DATA AS PROVIDED BY THE ILLINOIS DEPARTMENT OF TRANSPORTATION.



LEGEND

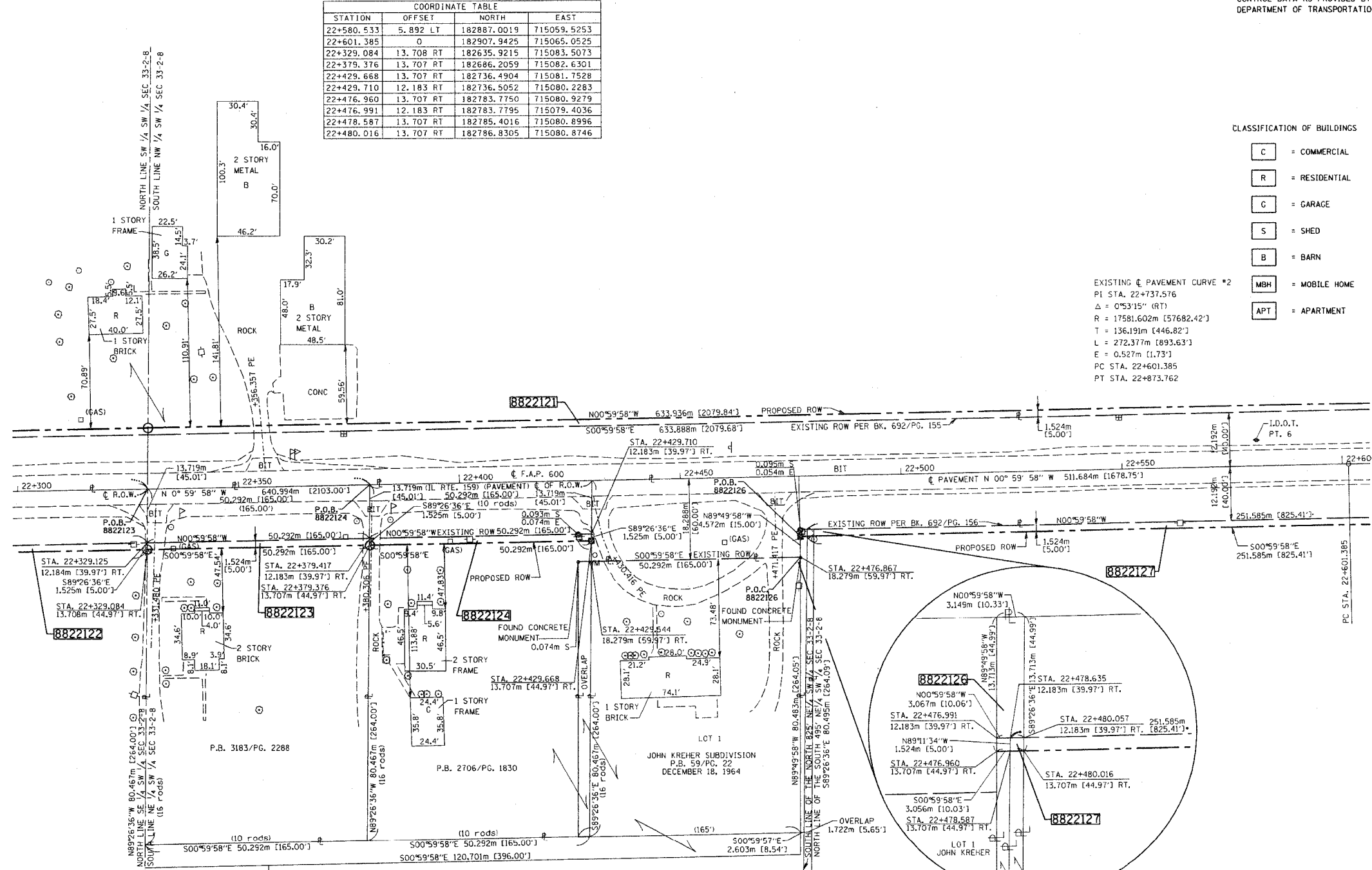


- EXISTING CENTERLINE
EXISTING RIGHT OF WAY LINE
EXISTING EASEMENT LINE
PROPOSED CENTERLINE
PROPOSED RIGHT OF WAY LINE
PROPOSED TEMPORARY EASEMENT LINE
PROPOSED PERMANENT EASEMENT LINE
SECTION LINE
QUARTER SECTION LINE
QUARTER QUARTER SECTION LINE
PROPERTY IDEED LINE
APPARENT PROPERTY LINE
MEASURED DIMENSION
COMPUTED DIMENSION
ENGLISH EQUIVALENT TO METRIC DIM.
RECORDED DIMENSION
FOUND IRON PIPE OR IRON ROD
SET 5/8 INCH IRON ROD
PERMANENT SURVEY MONUMENT, I.D.O.T. STD. 2135 (TO BE SET BY OTHERS)
CUT CROSS FOUND OR SET

CLASSIFICATION OF BUILDINGS

- C = COMMERCIAL
R = RESIDENTIAL
G = GARAGE
S = SHED
B = BARN
MBH = MOBILE HOME
APT = APARTMENT

EXISTING PAVEMENT CURVE #2
PI STA. 22+737.576
Delta = 0°53'15" (RT)
R = 17581.602m [57682.42']
T = 136.191m [446.82']
L = 272.377m [893.63']
E = 0.527m [1.73']
PC STA. 22+601.385
PT STA. 22+873.762




- STAKING OF PROPOSED RIGHT OF WAY. SET 5/8 INCH METAL ROD WITH DIVISION OF HIGHWAY SURVEY MARKER TO MONUMENT THE POSITION SHOWN, IDENTIFIED BY INSCRIPTION DATA AND SURVEYORS REGISTRATION NUMBER.
STAKING OF PROPOSED RIGHT OF WAY IN CULTIVATED AREAS. SET 5/8 INCH METAL ROD WITH DIVISION OF HIGHWAY SURVEY MARKER 20 INCHES BELOW GROUND SURFACE TO MONUMENT THE POSITION SHOWN, IDENTIFIED BY INSCRIPTION DATA AND SURVEYORS REGISTRATION NUMBER.

STATE OF ILLINOIS )
COUNTY OF ST. CLAIR )

THIS IS TO CERTIFY THAT I, EDGAR M. BARNAL AN ILLINOIS PROFESSIONAL LAND SURVEYOR, HAS SURVEYED THE PLAT OF HIGHWAYS SHOWN HEREON IN SECTION 33, TOWNSHIP 2 SOUTH, RANGE 8 WEST, OF THE THIRD PRINCIPAL MERIDIAN, ST. CLAIR COUNTY, THAT THE SURVEY IS TRUE AND COMPLETE AS SHOWN TO THE BEST OF MY KNOWLEDGE AND BELIEF, THAT THE PLAT CORRECTLY REPRESENTS SAID SURVEY, THAT ALL MONUMENTS FOUND AND ESTABLISHED ARE OF PERMANENT QUALITY AND OCCUPY THE POSITIONS SHOWN THEREON AND THAT THE MONUMENTS ARE SUFFICIENT TO ENABLE THE SURVEY TO BE RETRACED, MADE FOR THE DEPARTMENT OF TRANSPORTATION, STATE OF ILLINOIS.

DATED 9/16/2004

Edgar M. Barnal
EDGAR M. BARNAL, PLS #2750



RIGHT OF WAY ESTABLISHED FOR ILLINOIS ROUTE 159 USING INFORMATION SUPPLIED BY THE ILLINOIS DEPARTMENT OF TRANSPORTATION AND PLAT BOOK 28 ON PAGE 9 & 10

THOUVENOT, WADE & MOERCHEN, INC.
4940 OLD COLLINSVILLE ROAD
SWANSEA, ILLINOIS 62226
(618) 624-4488

ILLINOIS DEPARTMENT OF TRANSPORTATION
PLAT OF HIGHWAYS
FAP ROUTE 600 (IL 159)
SECTION (45,46,51) RS-3
ST. CLAIR COUNTY
JOB NO. R-98-022-98
STATION 22+300 TO STATION 22+600
SCALE 1:500 SHEET 04 OF 90

Table with 10 columns: PARCEL NO., OWNER, TOTAL HOLDING, R.O.W. REQUIRED, PREVIOUSLY DEDICATED, REMAINDER, EASEMENTS (TEMP, PERM), EASEMENT PURPOSE, PERMANENT TAX NUMBER, PROPERTY ACQUIRED BY. Contains data for parcels 8822121 through 8822127.

NOTES:
1. DATE:
2. LOCATION:
3. REF:
4. REF:
5. REF:

PLOT DATE: -DATE-TIME-

PART OF THE S.W. 1/4 AND THE N.W. 1/4 OF SECTION 33, T2S, R8W, OF THE 3RD PM, ST. CLAIR COUNTY, ILLINOIS

COORDINATES SHOWN HEREON ARE BASED ON SURVEY CONTROL DATA AS PROVIDED BY THE ILLINOIS DEPARTMENT OF TRANSPORTATION.

COORDINATE TABLE			
STATION	OFFSET	NORTH	EAST
22+601.385	0	182907.9425	715065.0525
22+737.576	0.527 LT	183044.1130	715062.6772
22+873.762	0	183180.3040	715062.4117
22+723.135	14.147 LT	183029.5313	715049.2044
22+730.271	13.235 RT	183036.9490	715076.5112
22+730.598	13.233 RT	183037.2762	715076.5055
22+738.367	14.140 LT	183044.7751	715049.0579
22+814.154	13.704 RT	183120.7690	715076.3325

BEARINGS SHOWN HEREON ARE BASED ON SURVEY CONTROL DATA AS PROVIDED BY THE ILLINOIS DEPARTMENT OF TRANSPORTATION.



**LEGEND**

**CLASSIFICATION OF BUILDINGS**

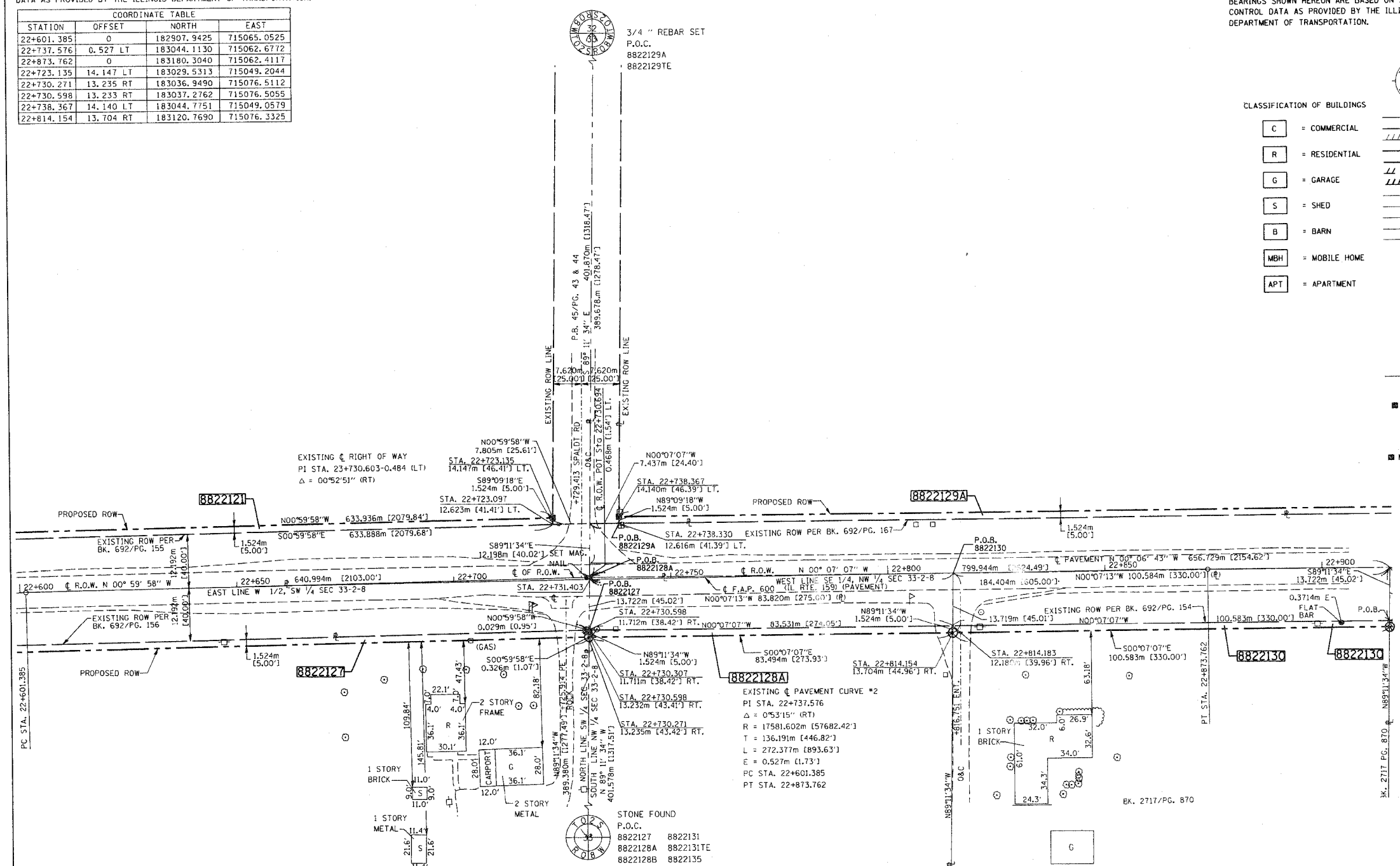
- C = COMMERCIAL
- R = RESIDENTIAL
- G = GARAGE
- S = SHED
- B = BARN
- MBH = MOBILE HOME
- APT = APARTMENT

**SECTION CORNER** (Quarter Section Corner symbols)

**EXISTING CENTERLINE**  
**EXISTING RIGHT OF WAY LINE**  
**EXISTING EASEMENT LINE**  
**PROPOSED CENTERLINE**  
**PROPOSED RIGHT OF WAY LINE**  
**PROPOSED TEMPORARY EASEMENT LINE**  
**PROPOSED PERMANENT EASEMENT LINE**  
**SECTION LINE**  
**QUARTER SECTION LINE**  
**QUARTER QUARTER SECTION LINE**  
**PROPERTY (DEED) LINE**  
**APPARENT PROPERTY LINE**  
**MEASURED DIMENSION**  
**COMPUTED DIMENSION**  
**ENGLISH EQUIVALENT TO METRIC DIM.**  
**RECORDED DIMENSION**  
**FOUND IRON PIPE OR IRON ROD**  
**SET 5/8 INCH IRON ROD**  
**PERMANENT SURVEY MONUMENT**  
**I.D.O.T. STD. 2135**  
**(TO BE SET BY OTHERS)**  
**CUT CROSS FOUND OR SET**

**STAKING OF PROPOSED RIGHT OF WAY. SET 5/8 INCH METAL ROD WITH DIVISION OF HIGHWAY SURVEY MARKER TO MONUMENT THE POSITION SHOWN. IDENTIFIED BY INSCRIPTION DATA AND SURVEYORS REGISTRATION NUMBER.**

**STAKING OF PROPOSED RIGHT OF WAY IN CULTIVATED AREAS. SET 5/8 INCH METAL ROD WITH DIVISION OF HIGHWAY SURVEY MARKER 20 INCHES BELOW GROUND SURFACE TO MONUMENT THE POSITION SHOWN. IDENTIFIED BY INSCRIPTION DATA AND SURVEYORS REGISTRATION NUMBER.**




STATE OF ILLINOIS )  
 COUNTY OF ST. CLAIR ) SS

THIS IS TO CERTIFY THAT I, EDGAR M. BARNAL AN ILLINOIS PROFESSIONAL LAND SURVEYOR, HAS SURVEYED THE PLAT OF HIGHWAYS SHOWN HEREON IN SECTION 33, TOWNSHIP 2 SOUTH, RANGE 8 WEST, OF THE THIRD PRINCIPAL MERIDIAN, ST. CLAIR COUNTY, THAT THE SURVEY IS TRUE AND COMPLETE AS SHOWN TO THE BEST OF MY KNOWLEDGE AND BELIEF, THAT THE PLAT CORRECTLY REPRESENTS SAID SURVEY, THAT ALL MONUMENTS FOUND AND ESTABLISHED ARE OF PERMANENT QUALITY AND OCCUPY THE POSITIONS SHOWN THEREON AND THAT THE MONUMENTS ARE SUFFICIENT TO ENABLE THE SURVEY TO BE RETRACED. MADE FOR THE DEPARTMENT OF TRANSPORTATION, STATE OF ILLINOIS.

DATED 9/15/2004  
 Edgar M. Barnal  
 EDGAR M. BARNAL, PLS #2750

Exp. Date: 11/30/2006



RIGHT OF WAY ESTABLISHED FOR ILLINOIS ROUTE 159 USING INFORMATION SUPPLIED BY THE ILLINOIS DEPARTMENT OF TRANSPORTATION AND PLAT BOOK 28 ON PAGE 9 & 10

THOUVENOT, WADE & MOERCHEN, INC.  
 4940 OLD COLLINSVILLE ROAD  
 SWANSEA, ILLINOIS 62226  
 (618) 624-4488

PARCEL NO.	OWNER	TOTAL HOLDING	R.O.W. REQUIRED	PREVIOUSLY DEDICATED	REMAINDER	EASEMENTS			PERMANENT TAX NUMBER	PROPERTY ACQUIRED BY
						TEMP	PERM	EASEMENT PURPOSE		
8822121	EDWARD HARBAUGH AND ESTHER HARBAUGH (1/2 INTEREST) EDWARD HARBAUGH, TRUSTEE AND ESTHER HARBAUGH, TRUSTEE (1/2 INTEREST) TITLE REPORT NO. SC-2054	159,0939 AC 6,930,129 SF	2.4525 AC 106,830 SF	2.1731 AC 94,662 SF	156,6414 AC 6,823,299 SF				17-33-300-023 17-33-300-024 17-32-400-002 17-32-400-004	Bk. 3954 Pg. 453
8822127	ETHEL M. KREHER, TRUSTEE OF ETHEL M. KREHER TRUST (1/2 INTEREST) BERTRAM C. KREHER, TRUSTEE OF BERTRAM C. KREHER TRUST (1/2 INTEREST) TITLE REPORT NO. SC-2044	24.0598 AC 1,048,044 SF	0.0947 AC 4,127 SF		23.9651 AC 1,043,917 SF				17-33-300-012	Bk. 3867 Pg. 2344
8822128	SYLVESTER A. MEHRMANN AND DARLOU A. MEHRMANN TITLE REPORT NO. SC-2042	93.2096 AC 4,060,212 SF	A=0.2841 AC 12,376 SF B=0.7284 AC 31,727 SF	0.2525 AC 11,001 SF 0.6475 AC 28,204 SF	92.1971 AC 4,016,109 SF				17-33-200-004 17-33-200-002 17-33-100-013 17-33-100-014	Bk. 3854 Pg. 818
8822129	EDWARD J. PARKER, AS TRUSTEE OF EDWARD J. PARKER DECLARATION OF TRUST (1/2 INTEREST) ELEANOR H. PARKER, AS TRUSTEE OF ELEANOR H. PARKER DECLARATION OF TRUST (1/2 INTEREST) TITLE REPORT NO. SC-2051	166.8393 AC 7,267,519 SF	A=0.1475 AC 6,426 SF B=1.3575 AC 59,131 SF		165.3343 AC 7,201,962 SF	0.0555 AC 2,416 SF	0.0344 AC 1,500 SF	GRADING AND DRAINAGE	17-28-300-002 17-33-100-015 17-33-100-008 17-33-100-017	Bk. 3967 Pg. 1586
8822130	DARRYL V. MEHRMANN AND DIANE M. MEHRMANN TITLE REPORT NO. SC-2043	4.9993 AC 217,769 SF	0.3410 AC 14,854 SF	0.3031 AC 13,204 SF	4.6563 AC 202,915 SF				17-33-100-011	Bk. 3867 Pg. 2332

ILLINOIS DEPARTMENT OF TRANSPORTATION  
**PLAT OF HIGHWAYS**  
 FAP ROUTE 600 (IL 159)  
 SECTION (45,46,51) RS-3  
 ST. CLAIR COUNTY  
 JOB NO. R-98-022-98  
 STATION 22+600 TO STATION 22+900

0 m 10 m 20 m 30 m  
 SCALE 1:500

SHEET 05 OF 90

ILLINOIS DEPARTMENT OF TRANSPORTATION  
 DIVISION OF HIGHWAYS/DISTRICT 8  
 1102 EASTPORT PLAZA DRIVE  
 COLLINSVILLE, ILLINOIS 62234-6198

SHEET 1 OF 90 IS A COVER SHEET

DATE: \*  
 TIME: \*  
 SPEC: \*  
 REF: \*  
 REF: \*

PLOT DATE: \*  
 DATE: \*

PART OF THE N.W. 1/4 OF SECTION 33, T2S, R8W, OF THE 3RD PM, ST. CLAIR COUNTY, ILLINOIS

COORDINATES SHOWN HEREON ARE BASED ON SURVEY CONTROL DATA AS PROVIDED BY THE ILLINOIS DEPARTMENT OF TRANSPORTATION.

STATION	OFFSET	NORTH	EAST
22+995.835	5.635 RT	183302.3977	715067.8092
22+914.785	13.792 RT	183221.3530	715076.1240
23+129.566	13.766 RT	183436.1338	715075.6789
23+129.985	12.142 LT	183436.5025	715049.7705
23+130.010	13.667 LT	183436.5242	715048.2460
23+130.059	16.715 LT	183436.5676	715045.1979
23+175.286	13.760 RT	183481.8538	715075.5842
23+179.067	12.148 LT	183485.5839	715049.6688
23+179.159	16.721 LT	183485.6675	715045.0961

BEARINGS SHOWN HEREON ARE BASED ON SURVEY CONTROL DATA AS PROVIDED BY THE ILLINOIS DEPARTMENT OF TRANSPORTATION.

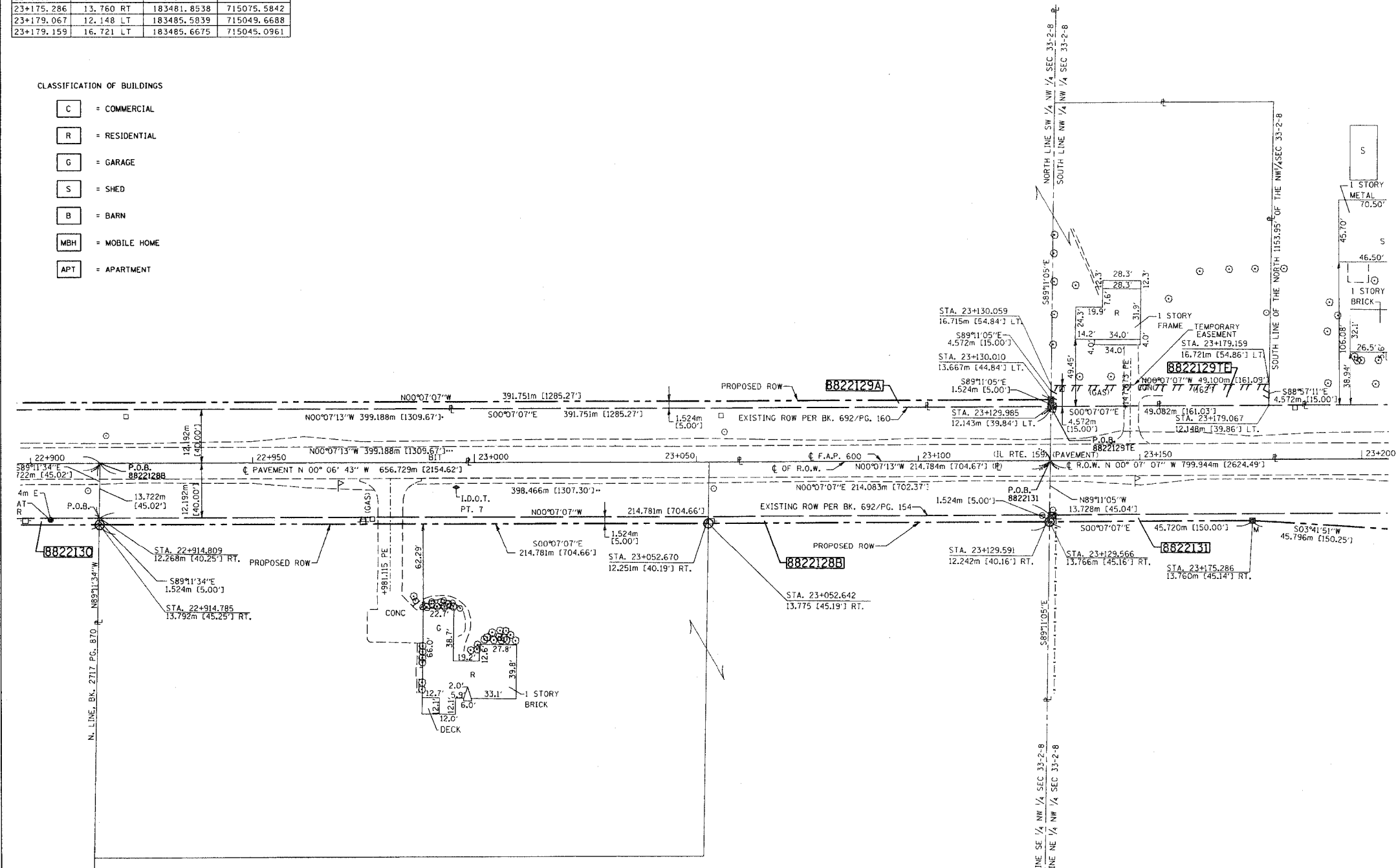


LEGEND

- SECTION CORNER
- QUARTER SECTION CORNER
- EXISTING CENTERLINE
- EXISTING RIGHT OF WAY LINE
- EXISTING EASEMENT LINE
- PROPOSED CENTERLINE
- PROPOSED RIGHT OF WAY LINE
- PROPOSED TEMPORARY EASEMENT LINE
- PROPOSED PERMANENT EASEMENT LINE
- SECTION LINE
- QUARTER SECTION LINE
- QUARTER QUARTER SECTION LINE
- PROPERTY (DEED) LINE
- APPARENT PROPERTY LINE
- MEASURED DIMENSION
- COMPUTED DIMENSION
- ENGLISH EQUIVALENT TO METRIC DIM.
- RECORDED DIMENSION
- FOUND IRON PIPE OR IRON ROD
- SET 5/8 INCH IRON ROD
- PERMANENT SURVEY MONUMENT, I.D.O.T. STD. 2135
- (TO BE SET BY OTHERS)
- CUT CROSS FOUND OR SET
- SAME OWNERSHIP

CLASSIFICATION OF BUILDINGS

- C** = COMMERCIAL
- R** = RESIDENTIAL
- G** = GARAGE
- S** = SHED
- B** = BARN
- MBH** = MOBILE HOME
- APT** = APARTMENT



- STAKING OF PROPOSED RIGHT OF WAY. SET 5/8 INCH METAL ROD WITH DIVISION OF HIGHWAY SURVEY MARKER TO MONUMENT THE POSITION SHOWN, IDENTIFIED BY INSCRIPTION DATA AND SURVEYORS REGISTRATION NUMBER.
- STAKING OF PROPOSED RIGHT OF WAY IN CULTIVATED AREAS. SET 5/8 INCH METAL ROD WITH DIVISION OF HIGHWAY SURVEY MARKER 20 INCHES BELOW GROUND SURFACE TO MONUMENT THE POSITION SHOWN, IDENTIFIED BY INSCRIPTION DATA AND SURVEYORS REGISTRATION NUMBER.

STATE OF ILLINOIS )  
COUNTY OF ST. CLAIR ) SS

THIS IS TO CERTIFY THAT I, EDGAR M. BARNAL AN ILLINOIS PROFESSIONAL LAND SURVEYOR, HAS SURVEYED THE PLAT OF HIGHWAYS SHOWN HEREON IN SECTION 33, TOWNSHIP 2 SOUTH, RANGE 8 WEST, OF THE THIRD PRINCIPAL MERIDIAN, ST. CLAIR COUNTY, THAT THE SURVEY IS TRUE AND COMPLETE AS SHOWN TO THE BEST OF MY KNOWLEDGE AND BELIEF, THAT THE PLAT CORRECTLY REPRESENTS SAID SURVEY, THAT ALL MONUMENTS FOUND AND ESTABLISHED ARE OF PERMANENT QUALITY AND OCCUPY THE POSITIONS SHOWN THEREON AND THAT THE MONUMENTS ARE SUFFICIENT TO ENABLE THE SURVEY TO BE RETRACED. MADE FOR THE DEPARTMENT OF TRANSPORTATION, STATE OF ILLINOIS.

DATED 9/15/2004

Edgar M. Barnal  
EDGAR M. BARNAL, PLS #2750



Exp. Date: 11/30/2004

RIGHT OF WAY ESTABLISHED FOR ILLINOIS ROUTE 159 USING INFORMATION SUPPLIED BY THE ILLINOIS DEPARTMENT OF TRANSPORTATION AND PLAT BOOK 28 ON PAGE 9 & 10

THOUVENT, WADE & MOERCHEN, INC.  
4940 OLD COLLINSVILLE ROAD  
SWANSEA, ILLINOIS 62226  
(618) 624-4488

ILLINOIS DEPARTMENT OF TRANSPORTATION  
**PLAT OF HIGHWAYS**  
FAP ROUTE 600 (IL 159)  
SECTION (45,46,51) RS-3  
ST. CLAIR COUNTY  
JOB NO. R-98-022-98  
STATION 22+900 TO STATION 23+200

0 m 10 m 20 m 30 m  
SCALE 1:500 SHEET 06 OF 90

ILLINOIS DEPARTMENT OF TRANSPORTATION  
DIVISION OF HIGHWAYS/DISTRICT 8  
1102 EASTPORT PLAZA DRIVE  
COLLINSVILLE, ILLINOIS 62234-6198

SHEET 1 OF 90 IS A COVER SHEET

PARCEL NO.	OWNER	TOTAL HOLDING	R.O.W. REQUIRED	PREVIOUSLY DEDICATED	REMAINDER	EASEMENTS		EASEMENT PURPOSE	PERMANENT TAX NUMBER	PROPERTY ACQUIRED BY
						TEMP	PERM			
8822128	SYLVESTER A. MEHRMANN AND DARLOU A. MEHRMANN TITLE REPORT NO. SC-2042	93.2096 AC 4,060,212 SF	A=0.2841 AC 12,376 SF B=0.7284 AC 31,727 SF	A=0.2525 AC 11,001 SF B=0.6475 AC 28,204 SF	92.1971 AC 4,016,109 SF				17-33-200-004 17-33-200-002 17-33-100-013 17-33-100-014	BK. 3854 PG. 818
8822129	EDWARD J. PARKER, AS TRUSTEE OF EDWARD J. PARKER DECLARATION OF TRUST (1/2 INTEREST) ELEANOR H. PARKER, AS TRUSTEE OF ELEANOR H. PARKER DECLARATION OF TRUST (1/2 INTEREST) TITLE REPORT NO. SC-2051	166.8393 AC 7,267,519 SF	A=0.1475 AC 6,426 SF B=1.3575 AC 59,131 SF		165.3343 AC 7,201,962 SF	0.0555 AC 2,416 SF	0.0344 AC 1,500 SF	GRADING AND DRAINAGE	17-28-300-002 17-33-100-015 17-33-100-007 17-33-100-018	BK. 3967 PG. 1586
8822131	VIRGIL E. PARKER AND VIRGINIA L. PARKER TITLE REPORT NO. SC-2035	32.7310 AC 1,425,762 SF	1.0676 AC 46,504 SF	0.8142 AC 35,468 SF	31.6634 AC 1,379,258 SF	0.0103 AC 450 SF		GRADING	17-33-100-005	BK. 3867 PG. 2347

DATE: 9/15/2004  
DRAWN BY: [Signature]  
CHECKED BY: [Signature]  
REF: [Signature]  
REF: [Signature]

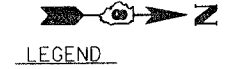
PLOT DATE: 04/15/2004

PART OF THE N.W. 1/4 OF SECTION 33, T2S, R8W, OF THE 3RD PM, ST. CLAIR COUNTY, ILLINOIS

COORDINATES SHOWN HEREON ARE BASED ON SURVEY CONTROL DATA AS PROVIDED BY THE ILLINOIS DEPARTMENT OF TRANSPORTATION.

COORDINATE TABLE with columns: STATION, OFFSET, NORTH, EAST. Rows include station numbers like 23+394.387 and 23+220.981.


BEARINGS SHOWN HEREON ARE BASED ON SURVEY CONTROL DATA AS PROVIDED BY THE ILLINOIS DEPARTMENT OF TRANSPORTATION.



STATE OF ILLINOIS ) )
COUNTY OF ST. CLAIR ) )

THIS IS TO CERTIFY THAT I, EDGAR M. BARNAL AN ILLINOIS PROFESSIONAL LAND SURVEYOR, HAS SURVEYED THE PLAT OF HIGHWAYS SHOWN HEREON IN SECTION 33, TOWNSHIP 2 SOUTH, RANGE 8 WEST, OF THE THIRD PRINCIPAL MERIDIAN, ST. CLAIR COUNTY, THAT THE SURVEY IS TRUE AND COMPLETE AS SHOWN TO THE BEST OF MY KNOWLEDGE AND BELIEF...

DATED 9/15/2004
Edgar M. Barnal
EDGAR M. BARNAL, PLS #2750



- LEGEND
SECTION CORNER
QUARTER SECTION CORNER
EXISTING CENTERLINE
EXISTING RIGHT OF WAY LINE
EXISTING EASEMENT LINE
PROPOSED CENTERLINE
PROPOSED RIGHT OF WAY LINE
PROPOSED TEMPORARY EASEMENT LINE
PROPOSED PERMANENT EASEMENT LINE
SECTION LINE
QUARTER SECTION LINE
QUARTER QUARTER SECTION LINE
PROPERTY (DEED) LINE
APPARENT PROPERTY LINE
MEASURED DIMENSION
COMPUTED DIMENSION
ENGLISH EQUIVALENT TO METRIC DIM.
RECORDED DIMENSION
FOUND IRON PIPE OR IRON ROD
SET 5/8 INCH IRON ROD
PERMANENT SURVEY MONUMENT, I.D.O.T. STD. 2135 (TO BE SET BY OTHERS)
CUT CROSS FOUND OR SET
SAME OWNERSHIP
STAKING OF PROPOSED RIGHT OF WAY...
STAKING OF PROPOSED RIGHT OF WAY IN CULTIVATED AREAS...

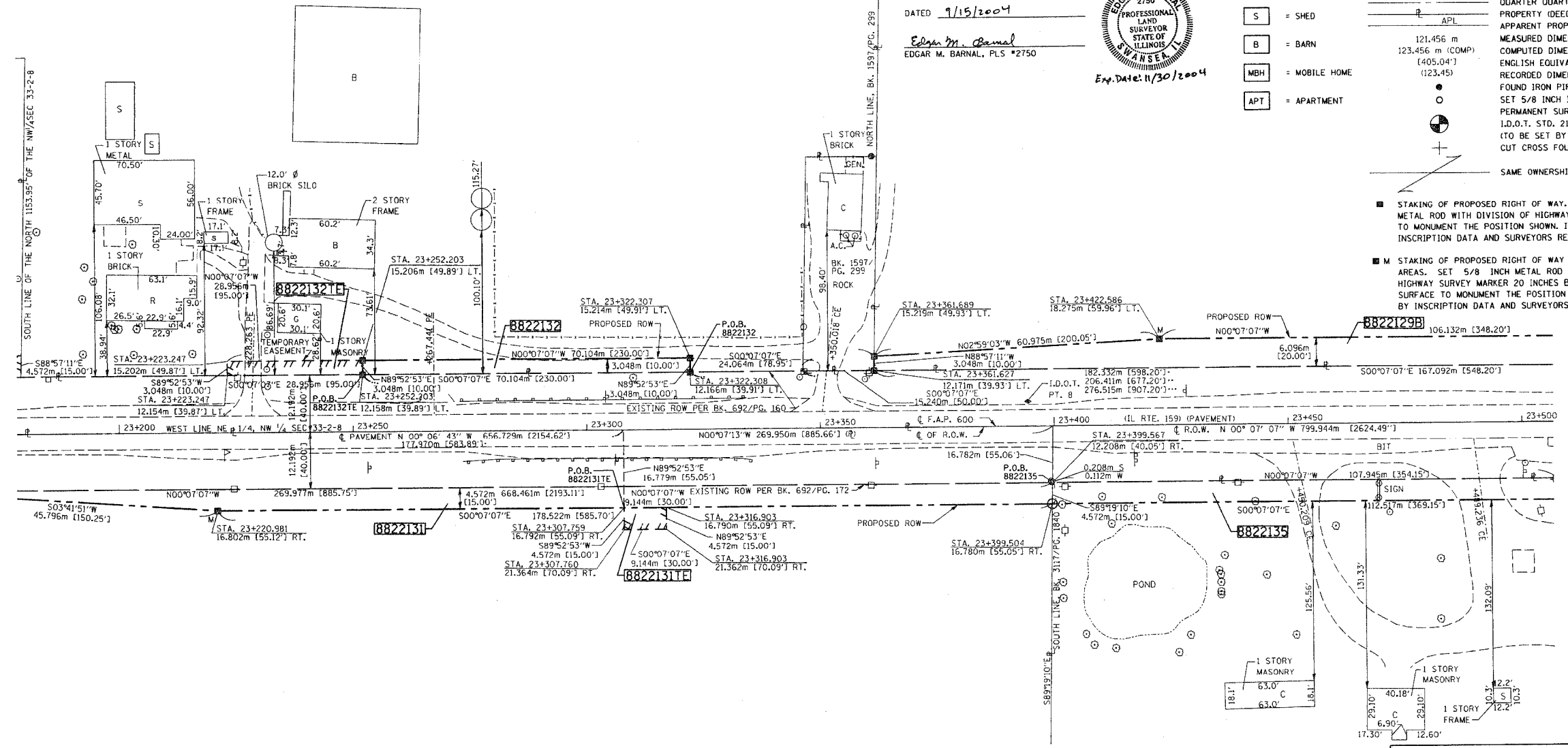


Table with columns: PARCEL NO., OWNER, TOTAL HOLDING, R.O.W. REQUIRED, PREVIOUSLY DEDICATED, REMAINDER, EASEMENTS (TEMP, PERM), EASEMENT PURPOSE, PERMANENT TAX NUMBER, PROPERTY ACQUIRED BY. Rows include parcels 8822129, 8822131, 8822132, and 8822135.

RIGHT OF WAY ESTABLISHED FOR ILLINOIS ROUTE 159 USING INFORMATION SUPPLIED BY THE ILLINOIS DEPARTMENT OF TRANSPORTATION AND PLAT BOOK 28 ON PAGE 9 & 10

THOUVENOT, WADE & MOERCHEN, INC.
4940 OLD COLLINSVILLE ROAD
SWANSEA, ILLINOIS 62226
(618) 624-4488

ILLINOIS DEPARTMENT OF TRANSPORTATION
PLAT OF HIGHWAYS
FAP ROUTE 600 (IL 159)
SECTION (45, 46, 51) RS-3
ST. CLAIR COUNTY
JOB NO. R-98-022-98
STATION 23+200 TO STATION 23+500
SCALE 1:500
SHEET 07 OF 90
ILLINOIS DEPARTMENT OF TRANSPORTATION
DIVISION OF HIGHWAYS/DISTRICT B
1102 EASTPORT PLAZA DRIVE
COLLINSVILLE, ILLINOIS 62234-6198



PART OF THE N.W. 1/4 OF SECTION 33 AND THE S.W. 1/4 OF SECTION 28, T2S, R8W, OF THE 3RD PM, ST. CLAIR COUNTY, ILLINOIS

COORDINATES SHOWN HEREON ARE BASED ON SURVEY CONTROL DATA AS PROVIDED BY THE ILLINOIS DEPARTMENT OF TRANSPORTATION.

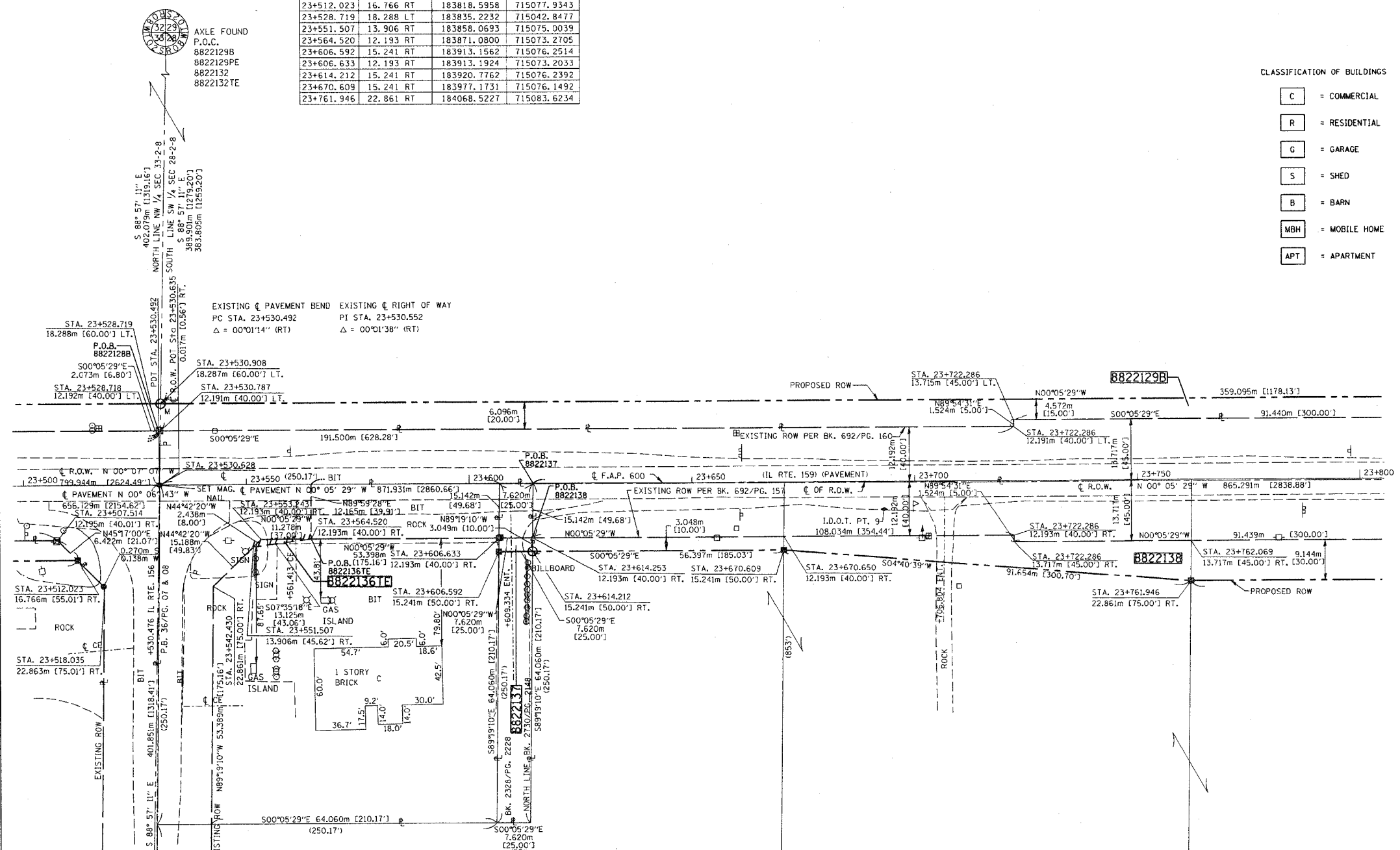
COORDINATE TABLE with columns: STATION, OFFSET, NORTH, EAST. Includes data for stations 23+693.071 through 23+761.946.

BEARINGS SHOWN HEREON ARE BASED ON SURVEY CONTROL DATA AS PROVIDED BY THE ILLINOIS DEPARTMENT OF TRANSPORTATION.



LEGEND

LEGEND symbols and descriptions including: SECTION CORNER, QUARTER SECTION CORNER, CLASSIFICATION OF BUILDINGS (C, R, G, S, B, MBH, APT), EXISTING CENTERLINE, EXISTING RIGHT OF WAY LINE, EXISTING EASEMENT LINE, PROPOSED CENTERLINE, PROPOSED RIGHT OF WAY LINE, PROPOSED TEMPORARY EASEMENT LINE, PROPOSED PERMANENT EASEMENT LINE, SECTION LINE, QUARTER SECTION LINE, QUARTER QUARTER SECTION LINE, PROPERTY (EED) LINE, APPARENT PROPERTY LINE, MEASURED DIMENSION, COMPUTED DIMENSION, ENGLISH EQUIVALENT TO METRIC DIM., RECORDED DIMENSION, FOUND IRON PIPE OR IRON ROD, SET 5/8 INCH IRON ROD, PERMANENT SURVEY MONUMENT, I.D.O.T. STD. 2135 (TO BE SET BY OTHERS), CUT CROSS FOUND OR SET, SAME OWNERSHIP.




- STAKING OF PROPOSED RIGHT OF WAY. SET 5/8 INCH METAL ROD WITH DIVISION OF HIGHWAY SURVEY MARKER TO MONUMENT THE POSITION SHOWN, IDENTIFIED BY INSCRIPTION DATA AND SURVEYORS REGISTRATION NUMBER.
STAKING OF PROPOSED RIGHT OF WAY IN CULTIVATED AREAS. SET 5/8 INCH METAL ROD WITH DIVISION OF HIGHWAY SURVEY MARKER 20 INCHES BELOW GROUND SURFACE TO MONUMENT THE POSITION SHOWN, IDENTIFIED BY INSCRIPTION DATA AND SURVEYORS REGISTRATION NUMBER.

STATE OF ILLINOIS )
COUNTY OF ST. CLAIR )

THIS IS TO CERTIFY THAT I, EDGAR M. BARNAL AN ILLINOIS PROFESSIONAL LAND SURVEYOR, HAS SURVEYED THE PLAT OF HIGHWAYS SHOWN HEREON IN SECTION 28 & 33, TOWNSHIP 2 SOUTH, RANGE 8 WEST, OF THE THIRD PRINCIPAL MERIDIAN, ST. CLAIR COUNTY, THAT THE SURVEY IS TRUE AND COMPLETE AS SHOWN TO THE BEST OF MY KNOWLEDGE AND BELIEF, THAT THE PLAT CORRECTLY REPRESENTS SAID SURVEY, THAT ALL MONUMENTS FOUND AND ESTABLISHED ARE OF PERMANENT QUALITY AND OCCUPY THE POSITIONS SHOWN THEREON AND THAT THE MONUMENTS ARE SUFFICIENT TO ENABLE THE SURVEY TO BE RE-Traced, MADE FOR THE DEPARTMENT OF TRANSPORTATION, STATE OF ILLINOIS.

DATED 9/16/2004

Edgar M. Barnal
EDGAR M. BARNAL, PLS #2750



RIGHT OF WAY ESTABLISHED FOR ILLINOIS ROUTE 159 USING INFORMATION SUPPLIED BY THE ILLINOIS DEPARTMENT OF TRANSPORTATION AND PLAT BOOK 28 ON PAGE 9 & 10

THOUVENOT, WADE & MOERCHEN, INC.
4940 OLD COLLINSVILLE ROAD
SHAWNEE, ILLINOIS 62226
(618) 624-4488

Table with 10 columns: PARCEL NO., OWNER, TOTAL HOLDING, R.O.W. REQUIRED, PREVIOUSLY DEDICATED, REMAINDER, EASEMENTS (TEMP, PERM), EASEMENT PURPOSE, PERMANENT TAX NUMBER, PROPERTY ACQUIRED BY. Contains data for parcels 8822129, 8822136, 8822137, and 8822138.

ILLINOIS DEPARTMENT OF TRANSPORTATION
PLAT OF HIGHWAYS
FAP ROUTE 600 (IL 159)
SECTION (45, 46, 51) RS-3
ST. CLAIR COUNTY
JOB NO. R-98-022-98
STATION 23+500 TO STATION 23+800
SCALE 1:500
SHEET 08 OF 90
ILLINOIS DEPARTMENT OF TRANSPORTATION
DIVISION OF HIGHWAYS/DISTRICT 8
1102 EASTPORT PLAZA DRIVE
COLLINSVILLE, ILLINOIS 62234-6198
SHEET 1 OF 90 IS A COVER SHEET

DATE TIME
DATE TIME
DATE TIME
DATE TIME

DATE TIME
DATE TIME
DATE TIME
DATE TIME

76563

PART OF THE S.W. 1/4 OF SECTION 28, T2S, R8W, OF THE 3RD PM, ST. CLAIR COUNTY, ILLINOIS

COORDINATES SHOWN HEREON ARE BASED ON SURVEY CONTROL DATA AS PROVIDED BY THE ILLINOIS DEPARTMENT OF TRANSPORTATION.

STATION	OFFSET	NORTH	EAST
24+099.890	5.836 LT	184406.4392	715054.3866
23+890.001	18.287 LT	184196.5121	715042.2709
23+890.001	22.859 LT	184196.5048	715037.6989
23+920.480	18.287 LT	184226.9921	715042.2223
23+920.480	22.859 LT	184226.9848	715037.6503
23+941.759	24.385 RT	184248.3380	715084.8603
23+941.759	22.861 RT	184248.3356	715083.3363
23+972.239	24.385 RT	184278.8181	715084.8117
23+972.239	22.861 RT	184278.8156	715083.2877
24+101.780	22+861 RT	184408.3557	715083.0809

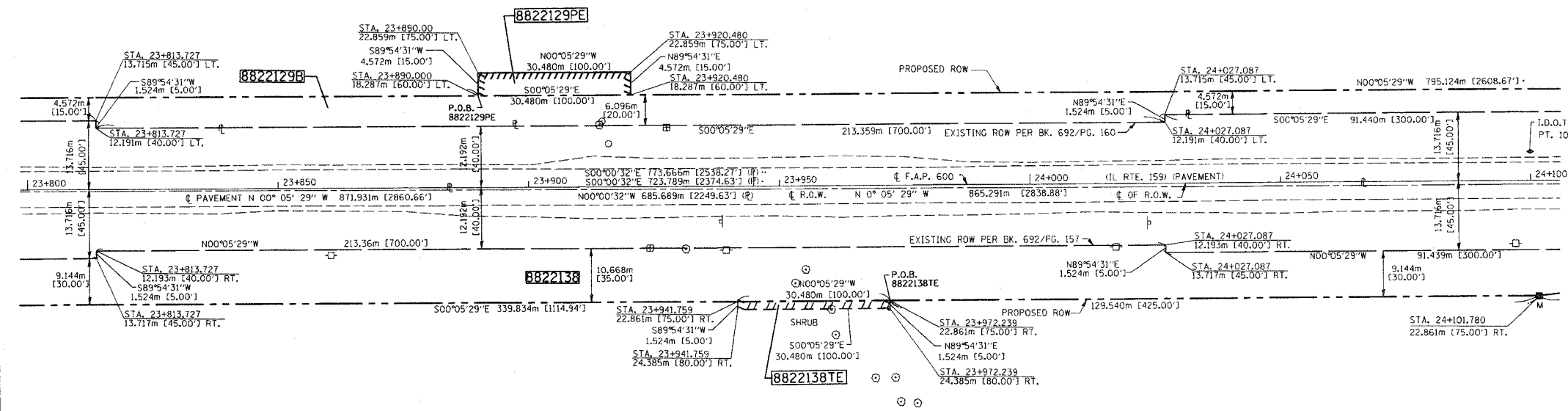
BEARINGS SHOWN HEREON ARE BASED ON SURVEY CONTROL DATA AS PROVIDED BY THE ILLINOIS DEPARTMENT OF TRANSPORTATION.



LEGEND

- SECTION CORNER
- QUARTER SECTION CORNER
- EXISTING CENTERLINE
- EXISTING RIGHT OF WAY LINE
- EXISTING EASEMENT LINE
- PROPOSED CENTERLINE
- PROPOSED RIGHT OF WAY LINE
- PROPOSED TEMPORARY EASEMENT LINE
- PROPOSED PERMANENT EASEMENT LINE
- SECTION LINE
- QUARTER SECTION LINE
- PROPERTY (DEED) LINE
- APPL
- PROPERTY LINE
- MEASURED DIMENSION
- COMPUTED DIMENSION
- ENGLISH EQUIVALENT TO METRIC DIM.
- RECORDED DIMENSION
- FOUND IRON PIPE OR IRON ROD
- SET 5/8 INCH IRON ROD
- PERMANENT SURVEY MONUMENT
- I.D.O.T. STD. 2135
- (TO BE SET BY OTHERS)
- CUT CROSS FOUND OR SET
- SAME OWNERSHIP

- CLASSIFICATION OF BUILDINGS
- C = COMMERCIAL
  - R = RESIDENTIAL
  - G = GARAGE
  - S = SHED
  - B = BARN
  - MBH = MOBILE HOME
  - APT = APARTMENT




■ STAKING OF PROPOSED RIGHT OF WAY. SET 5/8 INCH METAL ROD WITH DIVISION OF HIGHWAY SURVEY MARKER TO MONUMENT THE POSITION SHOWN. IDENTIFIED BY INSCRIPTION DATA AND SURVEYORS REGISTRATION NUMBER.

■ M STAKING OF PROPOSED RIGHT OF WAY IN CULTIVATED AREAS. SET 5/8 INCH METAL ROD WITH DIVISION OF HIGHWAY SURVEY MARKER 20 INCHES BELOW GROUND SURFACE TO MONUMENT THE POSITION SHOWN. IDENTIFIED BY INSCRIPTION DATA AND SURVEYORS REGISTRATION NUMBER.

STATE OF ILLINOIS )  
 ) SS  
 COUNTY OF ST. CLAIR )

THIS IS TO CERTIFY THAT I, EDGAR M. BARNAL AN ILLINOIS PROFESSIONAL LAND SURVEYOR, HAS SURVEYED THE PLAT OF HIGHWAYS SHOWN HEREON IN SECTION 28, TOWNSHIP 2 SOUTH, RANGE 8 WEST, OF THE THIRD PRINCIPAL MERIDIAN, ST. CLAIR COUNTY, THAT THE SURVEY IS TRUE AND COMPLETE AS SHOWN TO THE BEST OF MY KNOWLEDGE AND BELIEF, THAT THE PLAT CORRECTLY REPRESENTS SAID SURVEY, THAT ALL MONUMENTS FOUND AND ESTABLISHED ARE OF PERMANENT QUALITY AND OCCUPY THE POSITIONS SHOWN THEREON AND THAT THE MONUMENTS ARE SUFFICIENT TO ENABLE THE SURVEY TO BE RETRACED. MADE FOR THE DEPARTMENT OF TRANSPORTATION, STATE OF ILLINOIS.

DATED 9/15/2004  
 Edgar M. Barnal  
 EDGAR M. BARNAL, PLS #2750



RIGHT OF WAY ESTABLISHED FOR ILLINOIS ROUTE 159 USING INFORMATION SUPPLIED BY THE ILLINOIS DEPARTMENT OF TRANSPORTATION AND PLAT BOOK 28 ON PAGE 9 & 10

THOUVENOT, WADE & MOERCHEN, INC.  
 4948 OLD COLLINSVILLE ROAD  
 SWANSEA, ILLINOIS 62226  
 (618) 624-4488

ILLINOIS DEPARTMENT OF TRANSPORTATION  
**PLAT OF HIGHWAYS**  
 FAP ROUTE 600 (IL 159)  
 SECTION (45,46,51) RS-3  
 ST. CLAIR COUNTY  
 JOB NO. R-98-022-98  
 STATION 23+800 TO STATION 24+100

SCALE 1:500 SHEET 09 OF 90

ILLINOIS DEPARTMENT OF TRANSPORTATION  
 DIVISION OF HIGHWAYS/DISTRICT 8  
 1102 EASTPORT PLAZA DRIVE  
 COLLINSVILLE, ILLINOIS 62234-6198

PARCEL NO.	OWNER	TOTAL HOLDING	R.O.W. REQUIRED	PREVIOUSLY DEDICATED	REMAINDER	EASEMENTS		EASEMENT PURPOSE	PERMANENT TAX NUMBER	PROPERTY ACQUIRED BY
						TEMP	PERM			
8822129	EDWARD J. PARKER, AS TRUSTEE OF EDWARD J. PARKER DECLARATION OF TRUST (1/2 INTEREST) ELEANOR H. PARKER AS TRUSTEE OF ELEANOR H. PARKER DECLARATION OF TRUST (1/2 INTEREST) TITLE REPORT NO. SC-2051	166.8393 AC	6,426 SF		165.3343 AC	0.0555 AC	0.0344 AC	GRADING AND DRAINAGE	17-28-300-002	BK. 3967
		7,267,519 SF	1,3575 AC		7,201,962 SF	2,416 SF	1,500 SF		17-33-100-015 17-33-100-008 17-33-100-017	PG. 1586
8822138	CHARLES J. HARBAUGH AND DEBRA A. HARBAUGH TITLE REPORT NO. SC-2031	190.7823 AC	3,1787 AC	2,0340 AC	187.6036 AC	0.0115 AC	0.0459 AC	GRADING AND DRAINAGE	17-28-300-009	BK. 3867
		8,310,477 SF	138,465 SF	88,600 SF	8,172,012 SF	500 SF	2,000 SF		17-28-300-010 17-28-400-005	PG. 2353

DATE: 9/15/2004  
 DATE-TIME: 10:00  
 REF: REF. 1  
 REF. 2

DATE-TIME: 9/15/2004 10:00

PART OF THE S.W. 1/4 AND THE N.W. 1/4 OF SECTION 28, T2S, R8W, OF THE 3RD PM, ST. CLAIR COUNTY, ILLINOIS

76563

COORDINATES SHOWN HEREON ARE BASED ON SURVEY CONTROL DATA AS PROVIDED BY THE ILLINOIS DEPARTMENT OF TRANSPORTATION.

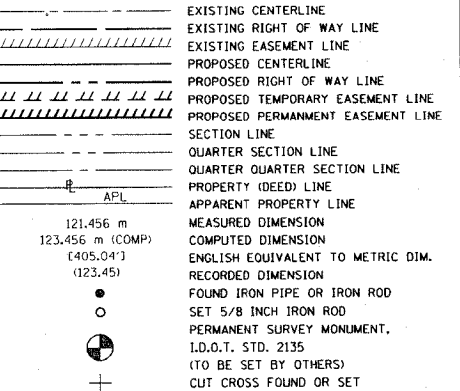
STATION	OFFSET	NORTH	EAST
24+099.890	5.836 LT	184406.4392	715054.3866
24+402.424	0.000 LT	184708.964	715059.740
24+193.220	12.193 RT	184499.7788	715072.2669
24+269.309	18.289 RT	184575.8776	715078.2414
24+269.420	12.193 RT	184575.9788	715072.1453
24+299.789	18.289 RT	184606.3576	715078.1928
24+299.900	12.193 RT	184606.4588	715072.0966
24+323.837	18.287 LT	184630.3468	715041.5784
24+339.019	15.239 LT	184645.5337	715044.6021
24+354.259	15.239 LT	184660.7737	715044.5778
24+366.064	12.191 LT	184672.5834	715047.6070
24+395.832	12.193 RT	184702.3906	715071.9435
24+395.869	12.191 LT	184702.3892	715047.5594

BEARINGS SHOWN HEREON ARE BASED ON SURVEY CONTROL DATA AS PROVIDED BY THE ILLINOIS DEPARTMENT OF TRANSPORTATION.

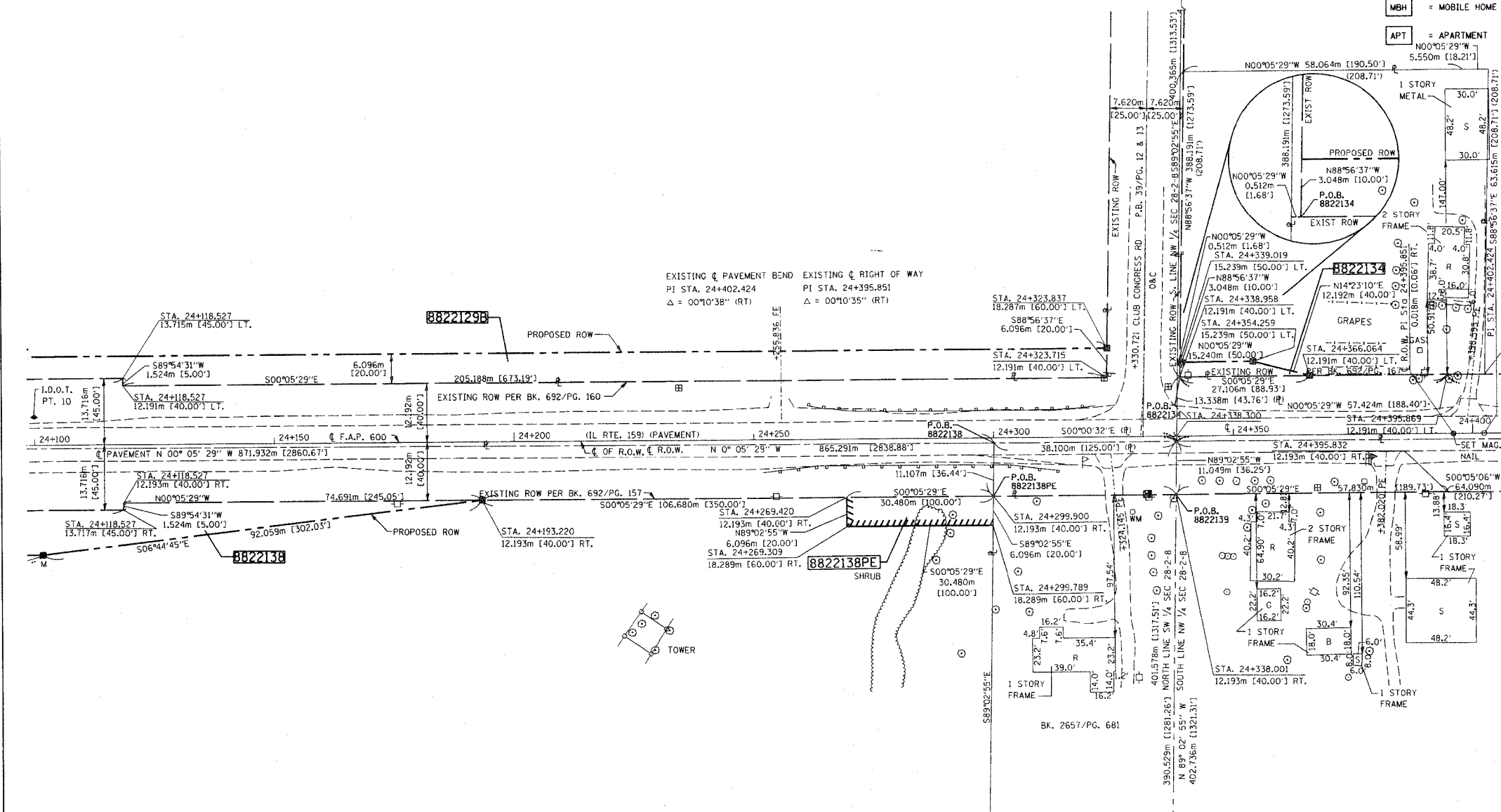


LEGEND

- CLASSIFICATION OF BUILDINGS
- C = COMMERCIAL
  - R = RESIDENTIAL
  - G = GARAGE
  - S = SHED
  - B = BARN
  - MBH = MOBILE HOME
  - APT = APARTMENT



- STAKING OF PROPOSED RIGHT OF WAY. SET 5/8 INCH METAL ROD WITH DIVISION OF HIGHWAY SURVEY MARKER TO MONUMENT THE POSITION SHOWN. IDENTIFIED BY INSCRIPTION DATA AND SURVEYORS REGISTRATION NUMBER.
- M STAKING OF PROPOSED RIGHT OF WAY IN CULTIVATED AREAS. SET 5/8 INCH METAL ROD WITH DIVISION OF HIGHWAY SURVEY MARKER 20 INCHES BELOW GROUND SURFACE TO MONUMENT THE POSITION SHOWN. IDENTIFIED BY INSCRIPTION DATA AND SURVEYORS REGISTRATION NUMBER.




STATE OF ILLINOIS )  
COUNTY OF ST. CLAIR )

THIS IS TO CERTIFY THAT I, EDGAR M. BARNAL AN ILLINOIS PROFESSIONAL LAND SURVEYOR, HAS SURVEYED THE PLAT OF HIGHWAYS SHOWN HEREON IN SECTION 28, TOWNSHIP 2 SOUTH, RANGE 8 WEST, OF THE THIRD PRINCIPAL MERIDIAN, ST. CLAIR COUNTY, THAT THE SURVEY IS TRUE AND COMPLETE AS SHOWN TO THE BEST OF MY KNOWLEDGE AND BELIEF, THAT THE PLAT CORRECTLY REPRESENTS SAID SURVEY, THAT ALL MONUMENTS FOUND AND ESTABLISHED ARE OF PERMANENT QUALITY AND OCCUPY THE POSITIONS SHOWN THEREON AND THAT THE MONUMENTS ARE SUFFICIENT TO ENABLE THE SURVEY TO BE RETRACED. MADE FOR THE DEPARTMENT OF TRANSPORTATION, STATE OF ILLINOIS.

DATED 9/15/2009

Edgar M. Barnal  
EDGAR M. BARNAL, PLS #2750



RIGHT OF WAY ESTABLISHED FOR ILLINOIS ROUTE 159 USING INFORMATION SUPPLIED BY THE ILLINOIS DEPARTMENT OF TRANSPORTATION AND PLAT BOOK 28 ON PAGE 9 & 10

THOUVENOT, WADE & MOERCHEN, INC.  
4940 OLD COLLINSVILLE ROAD  
SWANSEA, ILLINOIS 62226  
(618) 624-4488

ILLINOIS DEPARTMENT OF TRANSPORTATION  
**PLAT OF HIGHWAYS**  
FAP ROUTE 600 (IL 159)  
SECTION (45,46,51) RS-3  
ST. CLAIR COUNTY  
JOB NO. R-98-022-98  
STATION 24+100 TO STATION 24+400

0 m 10 m 20 m 30 m  
SCALE 1:500 SHEET 10 OF 90

ILLINOIS DEPARTMENT OF TRANSPORTATION  
DIVISION OF HIGHWAYS/DISTRICT 8  
1102 EASTPORT PLAZA DRIVE  
COLLINSVILLE, ILLINOIS 62234-6198

PARCEL NO.	OWNER	TOTAL HOLDING	R.O.W. REQUIRED	PREVIOUSLY DEDICATED	REMAINDER	EASEMENTS TEMP	EASEMENTS PERM	EASEMENT PURPOSE	PERMANENT TAX NUMBER	PROPERTY ACQUIRED BY
8822129	EDWARD J. PARKER, AS TRUSTEE OF EDWARD J. PARKER DECLARATION OF TRUST (1/2 INTEREST). ELEANOR H. PARKER AS TRUSTEE OF ELEANOR H. PARKER DECLARATION OF TRUST (1/2 INTEREST) TITLE REPORT NO. SC-2051	166.8393 AC 7,267,519 SF	0.1475 AC 6,426 SF		165.3343 AC 7,201,962 SF	0.0555 AC 2,416 SF	0.0344 AC 1,500 SF	GRADING AND DRAINAGE	17-28-300-002 17-33-100-015 17-33-100-008 17-33-100-017 17-32-200-003	BK. 3967 PG. 1586
8822134	THE ESTATE OF ALLEN E. FEURER, DECEASED TITLE REPORT NO. SC-2040	0.9998 AC 43,552 SF	0.0159 AC 695 SF		0.9839 AC 42,857 SF				17-28-100-004	BK. 3918 PG. 669
8822138	CHARLES J. HARBAUGH AND DEBRA A. HARBAUGH TITLE REPORT NO. SC-2031	190.7823 AC 8,310,477 SF	3.1787 AC 138,465 SF	2.0340 AC 88,600 SF	187.6036 AC 8,172,012 SF	0.0115 AC 500 SF	0.0459 AC 2,000 SF	GRADING AND DRAINAGE	17-28-300-009 17-28-300-010 17-28-400-005	BK. 3867 PG. 2353

DATE: 9/15/2009  
DATE-TIME: 12:00:00  
JOB: 2750  
REF: 159  
REF: 2051  
REF: 2040  
REF: 2031

76563

PART OF THE N.W. 1/4 OF SECTION 28, T2S, R8W, OF THE 3RD PM, ST. CLAIR COUNTY, ILLINOIS

COORDINATES SHOWN HEREON ARE BASED ON SURVEY CONTROL DATA AS PROVIDED BY THE ILLINOIS DEPARTMENT OF TRANSPORTATION.

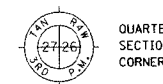
COORDINATES SHOWN HEREON ARE BASED ON SURVEY CONTROL DATA AS PROVIDED BY THE ILLINOIS DEPARTMENT OF TRANSPORTATION.

STATION	OFFSET	NORTH	EAST
24+467.787	5.327 RT	184774.3280	715065.1654
24+459.959	12.212 RT	184766.4801	715072.0387
24+479.134	12.171 LT	184785.6912	715047.6838
24+503.607	18.267 LT	184810.1732	715041.6246
24+503.687	23.753 LT	184810.2621	715036.1394
24+521.975	23.723 LT	184828.5501	715036.1667
24+543.780	21.355 RT	184850.2866	715081.3072
24+551.053	15.219 LT	184857.6152	715044.7435
24+565.725	21.355 RT	184872.2322	715081.3398
24+635.829	15.258 RT	184942.3453	715075.3479
24+673.009	13.696 LT	184979.5680	715046.4499
24+673.031	15.220 LT	184979.5927	715044.9259

BEARINGS SHOWN HEREON ARE BASED ON SURVEY CONTROL DATA AS PROVIDED BY THE ILLINOIS DEPARTMENT OF TRANSPORTATION.



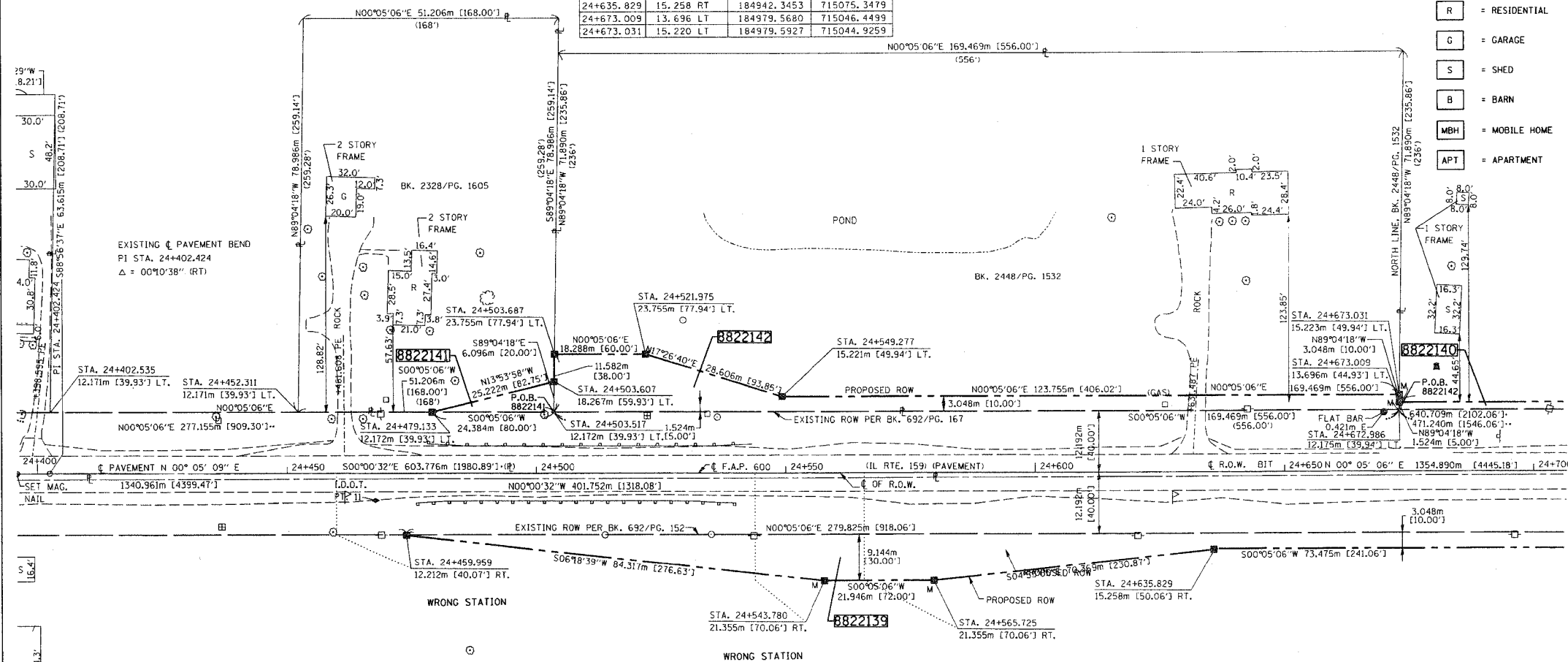
LEGEND



CLASSIFICATION OF BUILDINGS

- C = COMMERCIAL
- R = RESIDENTIAL
- G = GARAGE
- S = SHED
- B = BARN
- MBH = MOBILE HOME
- APT = APARTMENT

- EXISTING CENTERLINE
- EXISTING RIGHT OF WAY LINE
- EXISTING EASEMENT LINE
- - - PROPOSED CENTERLINE
- - - PROPOSED RIGHT OF WAY LINE
- - - PROPOSED TEMPORARY EASEMENT LINE
- - - PROPOSED PERMANENT EASEMENT LINE
- - - SECTION LINE
- - - QUARTER SECTION LINE
- - - QUARTER QUARTER SECTION LINE
- - - PROPERTY (DEED) LINE
- - - APPARENT PROPERTY LINE
- - - MEASURED DIMENSION
- - - COMPUTED DIMENSION
- - - ENGLISH EQUIVALENT TO METRIC DIM.
- - - RECORDED DIMENSION
- FOUND IRON PIPE OR IRON ROD
- SET 5/8 INCH IRON ROD
- PERMANENT SURVEY MONUMENT, I.D.O.T. STD. 2135 (TO BE SET BY OTHERS)
- CUT FOUND OR SET
- SAME OWNERSHIP



- STAKING OF PROPOSED RIGHT OF WAY. SET 5/8 INCH METAL ROD WITH DIVISION OF HIGHWAY SURVEY MARKER TO MONUMENT THE POSITION SHOWN, IDENTIFIED BY INSCRIPTION DATA AND SURVEYORS REGISTRATION NUMBER.
- M STAKING OF PROPOSED RIGHT OF WAY IN CULTIVATED AREAS. SET 5/8 INCH METAL ROD WITH DIVISION OF HIGHWAY SURVEY MARKER 20 INCHES BELOW GROUND SURFACE TO MONUMENT THE POSITION SHOWN, IDENTIFIED BY INSCRIPTION DATA AND SURVEYORS REGISTRATION NUMBER.

STATE OF ILLINOIS )  
COUNTY OF ST. CLAIR ) SS

THIS IS TO CERTIFY THAT I, EDGAR M. BARNAL AN ILLINOIS PROFESSIONAL LAND SURVEYOR, HAS SURVEYED THE PLAT OF HIGHWAYS SHOWN HEREON IN SECTION 28, TOWNSHIP 2 SOUTH, RANGE 8 WEST, OF THE THIRD PRINCIPAL MERIDIAN, ST. CLAIR COUNTY, THAT THE SURVEY IS TRUE AND COMPLETE AS SHOWN TO THE BEST OF MY KNOWLEDGE AND BELIEF, THAT THE PLAT CORRECTLY REPRESENTS SAID SURVEY, THAT ALL MONUMENTS FOUND AND ESTABLISHED ARE OF PERMANENT QUALITY AND OCCUPY THE POSITIONS SHOWN THEREON AND THAT THE MONUMENTS ARE SUFFICIENT TO ENABLE THE SURVEY TO BE TRACED, MADE FOR THE DEPARTMENT OF TRANSPORTATION, STATE OF ILLINOIS.

DATED 9/16/2004

Edgar M. Barnal  
EDGAR M. BARNAL, PLS #2750



RIGHT OF WAY ESTABLISHED FOR ILLINOIS ROUTE 159 USING INFORMATION SUPPLIED BY THE ILLINOIS DEPARTMENT OF TRANSPORTATION AND PLAT BOOK 28 ON PAGE 9 & 10

THOUVENOT, WADE & MDERCHEN, INC.  
4940 OLD COLLINSVILLE ROAD  
SWANSEA, ILLINOIS 62226  
(618) 624-4488

PARCEL NO.	OWNER	TOTAL HOLDING	R.O.W. REQUIRED	PREVIOUSLY DEDICATED	REMAINDER	EASEMENTS		EASEMENT PURPOSE	PERMANENT TAX NUMBER	PROPERTY ACQUIRED BY
						TEMP	PERM			
8822139	EDUARDO C. COOP, JR., 1/6 INTEREST, JAMES P. COOP, 1/6 INTEREST, GERRARD C. COOP, 1/6 INTEREST, GARY A. COOP, 1/6 INTEREST AND AGNES COOP, 1/3 INTEREST TITLE REPORT NO. SC-2029	119.1996 AC 5,192,335 SF	1.4356 AC 62,535 SF	1.1132 AC 48,489 SF	117,764 AC 5,129,800 SF				17-28-100-006	BK. 3937 PG. 1783-1797
8822140	RONALD A. LIPPERT (1/2 INTEREST) STEVEN R. LIPPERT (1/2 INTEREST) TITLE REPORT NO. SC-2037	79.9914 AC 3,484,423 SF	2.0423 AC 88,961 SF	1.9408 AC 84,541 SF	77,9491 AC 3,395,462 SF				17-28-100-007	BK. 3867 PG. 2341
8822141	JANICE F. SHELDON TITLE REPORT NO. SC-2039	0.9994 AC 43,533 SF	0.0184 AC 800 SF		0.9810 AC 42,733 SF				17-28-100-003	BK. 3813 PG. 1312
8822142	STEVEN R. LIPPERT AND CHARLENE V. LIPPERT TITLE REPORT NO. SC-2038	3.0102 AC 131,126 SF	0.1951 AC 8,500 SF		2,8151 AC 122,626 SF				17-28-100-008	BK. 3854 PG. 837

DATE: 9/16/04  
DATE TIME: 10:30 AM  
REF: 11/10/03  
REF: 11/10/03

ILLINOIS DEPARTMENT OF TRANSPORTATION  
**PLAT OF HIGHWAYS**  
FAP ROUTE 600 (IL 159)  
SECTION (45,46,51) RS-3  
ST. CLAIR COUNTY  
JOB NO. R-98-022-98  
STATION 24+400 TO STATION 24+700

0 m 10 m 20 m 30 m  
SCALE 1:500 SHEET 11 OF 90

ILLINOIS DEPARTMENT OF TRANSPORTATION  
DIVISION OF HIGHWAYS/DISTRICT 8  
1102 EASTPORT PLAZA DRIVE  
COLLINSVILLE, ILLINOIS 62234-6198

SHEET 1 OF 90 IS A COVER SHEET

PART OF THE N.W. 1/4 OF SECTION 28, T2S, R8W, OF THE 3RD PM, ST. CLAIR COUNTY, ILLINOIS

COORDINATES SHOWN HEREON ARE BASED ON SURVEY CONTROL DATA AS PROVIDED BY THE ILLINOIS DEPARTMENT OF TRANSPORTATION.

COORDINATE TABLE			
STATION	OFFSET	NORTH	EAST
24+865.362	7.711 LT	185171.9176	715054.7236
24+709.305	15.257 RT	185015.8209	715075.4570
24+739.762	13.735 RT	185046.2802	715073.9809
24+740.175	13.700 LT	185046.7340	715046.5474
24+942.216	13.701 LT	185248.7749	715046.8490

BEARINGS SHOWN HEREON ARE BASED ON SURVEY CONTROL DATA AS PROVIDED BY THE ILLINOIS DEPARTMENT OF TRANSPORTATION.



LEGEND

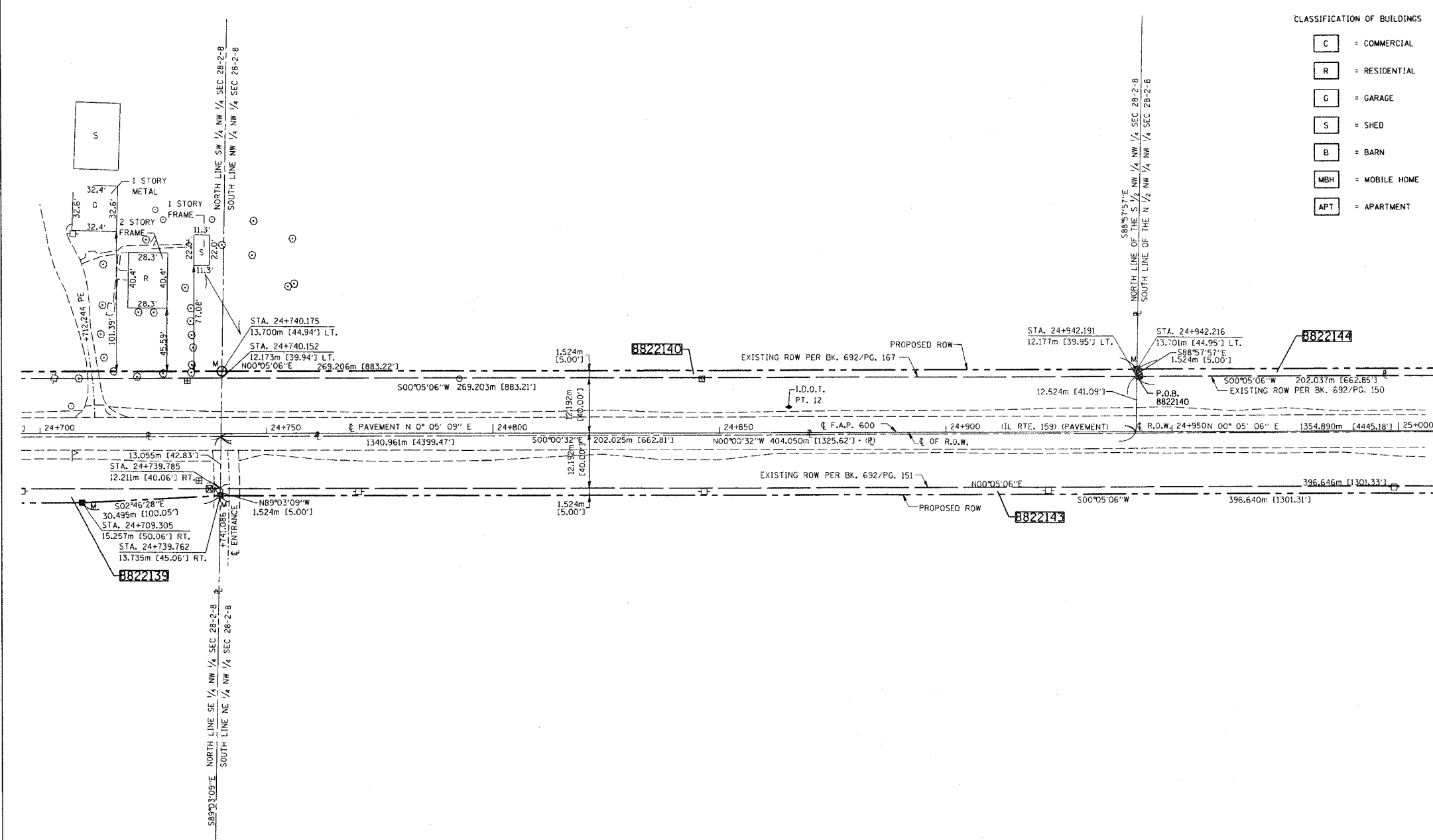
SECTION CORNER

QUARTER SECTION CORNER

CLASSIFICATION OF BUILDINGS

C	= COMMERCIAL
R	= RESIDENTIAL
G	= GARAGE
S	= SHED
B	= BARN
MBH	= MOBILE HOME
APT	= APARTMENT

	EXISTING CENTERLINE
---	EXISTING RIGHT OF WAY LINE
---	EXISTING EASEMENT LINE
---	PROPOSED CENTERLINE
---	PROPOSED RIGHT OF WAY LINE
---	PROPOSED TEMPORARY EASEMENT LINE
---	PROPOSED PERMANENT EASEMENT LINE
---	SECTION LINE
---	QUARTER SECTION LINE
---	QUARTER QUARTER SECTION LINE
---	PROPERTY (DEED) LINE
---	APPARENT PROPERTY LINE
---	MEASURED DIMENSION
121.456 m	COMPUTED DIMENSION
123.456 m (COMP)	ENGLISH EQUIVALENT TO METRIC DIM.
[405.04']	RECORDED DIMENSION
(123.45)	FOUND IRON PIPE OR IRON ROD
○	SET 5/8 INCH IRON ROD
●	PERMANENT SURVEY MONUMENT
+	I.D.O.T. STD. 2135
+	(TO BE SET BY OTHERS)
+	CUT CROSS FOUND OR SET
+	SAME OWNERSHIP



■ STAKING OF PROPOSED RIGHT OF WAY. SET 5/8 INCH METAL ROD WITH DIVISION OF HIGHWAY SURVEY MARKER TO MONUMENT THE POSITION SHOWN, IDENTIFIED BY INSCRIPTION DATA AND SURVEYORS REGISTRATION NUMBER.

■ STAKING OF PROPOSED RIGHT OF WAY IN CULTIVATED AREAS. SET 5/8 INCH METAL ROD WITH DIVISION OF HIGHWAY SURVEY MARKER 20 INCHES BELOW GROUND SURFACE TO MONUMENT THE POSITION SHOWN, IDENTIFIED BY INSCRIPTION DATA AND SURVEYORS REGISTRATION NUMBER.

STATE OF ILLINOIS )  
                                  ) SS  
COUNTY OF ST. CLAIR

THIS IS TO CERTIFY THAT I, EDGAR M. BARNAL AN ILLINOIS PROFESSIONAL LAND SURVEYOR, HAS SURVEYED THE PLAT OF HIGHWAYS SHOWN HEREON IN SECTION 28, TOWNSHIP 2 SOUTH, RANGE 8 WEST, OF THE THIRD PRINCIPAL MERIDIAN, ST. CLAIR COUNTY, THAT THE SURVEY IS TRUE AND COMPLETE AS SHOWN TO THE BEST OF MY KNOWLEDGE AND BELIEF, THAT THE PLAT CORRECTLY REPRESENTS SAID SURVEY, THAT ALL MONUMENTS FOUND AND ESTABLISHED ARE OF PERMANENT QUALITY AND OCCUPY THE POSITIONS SHOWN THEREON AND THAT THE MONUMENTS ARE SUFFICIENT TO ENABLE THE SURVEY TO BE RETRACED, MADE FOR THE DEPARTMENT OF TRANSPORTATION, STATE OF ILLINOIS.

DATED 9/15/2004

Edgar M. Barnal  
EDGAR M. BARNAL, PLS #2750



RIGHT OF WAY ESTABLISHED FOR ILLINOIS ROUTE 159 USING INFORMATION SUPPLIED BY THE ILLINOIS DEPARTMENT OF TRANSPORTATION AND PLAT BOOK 28 ON PAGE 9 & 10

THOUVENOT, WADE & MOERCHEN, INC.  
4948 OLD COLLINSVILLE ROAD  
SWANSEA, ILLINOIS 62226  
(618) 624-4488

ILLINOIS DEPARTMENT OF TRANSPORTATION

**PLAT OF HIGHWAYS**

FAP ROUTE 600 (IL 159)

SECTION (45,46,51) RS-3

ST. CLAIR COUNTY

JOB NO. R-98-022-98

STATION 24+700 TO STATION 25+000

SCALE 1:500                                      SHEET 12 OF 90

ILLINOIS DEPARTMENT OF TRANSPORTATION  
DIVISION OF HIGHWAYS/DISTRICT 8  
1102 EASTPORT PLAZA DRIVE  
COLLINSVILLE, ILLINOIS 62234-6198

SHEET 1 OF 90 IS A COVER SHEET

PARCEL NO.	OWNER	TOTAL HOLDING	R.O.W. REQUIRED	PREVIOUSLY DEDICATED	REMAINDER	EASEMENTS		EASEMENT PURPOSE	PERMANENT TAX NUMBER	PROPERTY ACQUIRED BY
						TEMP	PERM			
8822139	EDWARD C. COOP, JR., 1/6 INTEREST, JAMES P. COOP, 1/6 INTEREST, GERRARD C. COOP, 1/6 INTEREST, GARY A. COOP, 1/6 INTEREST, AGNES A. COOP, 1/3 INTEREST TITLE REPORT NO. SC-2029	119.1996 AC 5,192,335 SF	1.4356 AC 62,535 SF	1.1132 AC 48,489 SF	117,7640 AC 5,129,800 SF				17-28-100-006	BK. 3937 PG. 1783-1797
8822140	RONALD A. LIPPERT (1/2 INTEREST) AND STEVEN R. LIPPERT (1/2 INTEREST) TITLE REPORT NO. SC-2037	79.9914 AC 3,484,423 SF	2.0423 AC 88,961 SF	1.9408 AC 84,541 SF	77,9491 AC 3,395,462 SF				17-28-100-007 17-28-200-004	BK. 3867 PG. 2341
8822143	ERWIN RETTINGHOUSE AND MARY RETTINGHOUSE TITLE REPORT NO. SC-2028	65.5981 AC 2,857,454 SF	1.3337 AC 58,096 SF	1.1842 AC 51,584 SF	64,2644 AC 2,799,358 SF				17-28-100-005 17-21-400-010 17-28-200-006	BK. 3908 PG. 1719
8822144	LEO J. CORTNER AND EUGENA C. CORTNER TITLE REPORT NO. SC-2036	79.4682 AC 3,461,633 SF	0.0762 AC 3,318 SF		79.3920 AC 3,458,315 SF				17-28-100-001	BK. 3813 PG. 1303

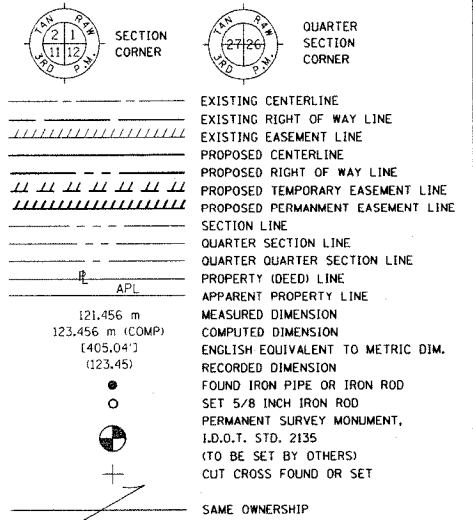
PART OF THE N.W. 1/4 OF SECTION 28 AND THE S.W. 1/4 OF SECTION 21, T2S, R8W, OF THE 3RD PM, ST. CLAIR COUNTY, ILLINOIS

COORDINATES SHOWN HEREON ARE BASED ON SURVEY CONTROL DATA AS PROVIDED BY THE ILLINOIS DEPARTMENT OF TRANSPORTATION.

STATION	OFFSET	COORDINATE TABLE	
		NORTH	EAST
25+263.164	5.917 LT	185569.6933	715066.9483
25+136.401	13.728 RT	185442.9190	715074.5689
25+144.256	13.706 LT	185450.8149	715047.1485
25+151.615	15.251 RT	185458.1308	715076.1154

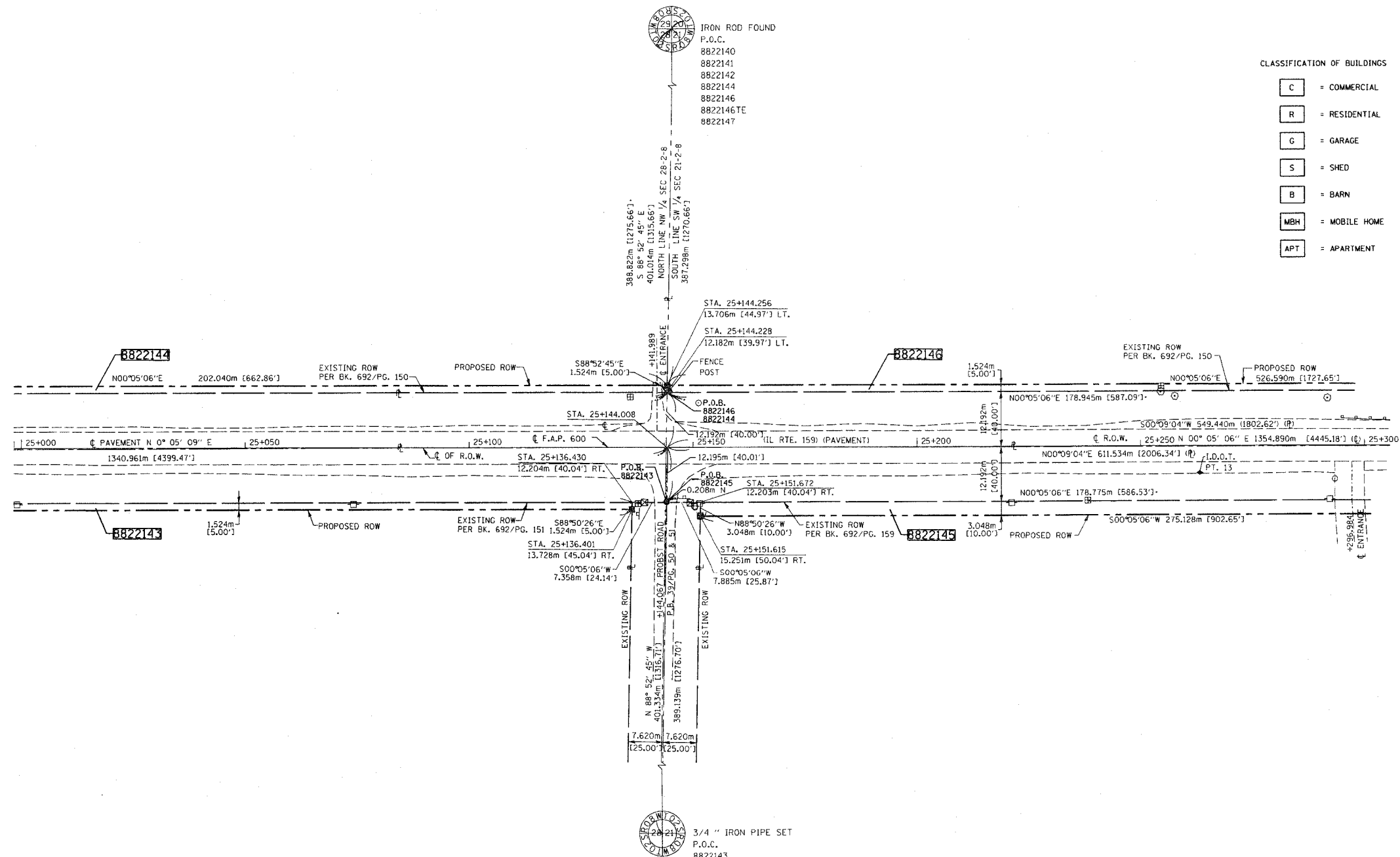
BEARINGS SHOWN HEREON ARE BASED ON SURVEY CONTROL DATA AS PROVIDED BY THE ILLINOIS DEPARTMENT OF TRANSPORTATION.

LEGEND



CLASSIFICATION OF BUILDINGS

- C = COMMERCIAL
- R = RESIDENTIAL
- G = GARAGE
- S = SHED
- B = BARN
- MBH = MOBILE HOME
- APT = APARTMENT



- STAKING OF PROPOSED RIGHT OF WAY. SET 5/8 INCH METAL ROD WITH DIVISION OF HIGHWAY SURVEY MARKER TO MONUMENT THE POSITION SHOWN. IDENTIFIED BY INSCRIPTION DATA AND SURVEYORS REGISTRATION NUMBER.
- STAKING OF PROPOSED RIGHT OF WAY IN CULTIVATED AREAS. SET 5/8 INCH METAL ROD WITH DIVISION OF HIGHWAY SURVEY MARKER 20 INCHES BELOW GROUND SURFACE TO MONUMENT THE POSITION SHOWN. IDENTIFIED BY INSCRIPTION DATA AND SURVEYORS REGISTRATION NUMBER.

STATE OF ILLINOIS )  
 COUNTY OF ST. CLAIR ) SS

THIS IS TO CERTIFY THAT I, EDGAR M. BARNAL AN ILLINOIS PROFESSIONAL LAND SURVEYOR, HAS SURVEYED THE PLAT OF HIGHWAYS SHOWN HEREON IN SECTION 21 & 28, TOWNSHIP 2 SOUTH, RANGE 8 WEST, OF THE THIRD PRINCIPAL MERIDIAN, ST. CLAIR COUNTY, THAT THE SURVEY IS TRUE AND COMPLETE AS SHOWN TO THE BEST OF MY KNOWLEDGE AND BELIEF, THAT THE PLAT CORRECTLY REPRESENTS SAID SURVEY, THAT ALL MONUMENTS FOUND AND ESTABLISHED ARE OF PERMANENT QUALITY AND OCCUPY THE POSITIONS SHOWN THEREON AND THAT THE MONUMENTS ARE SUFFICIENT TO ENABLE THE SURVEY TO BE RETRACED, MADE FOR THE DEPARTMENT OF TRANSPORTATION, STATE OF ILLINOIS.

DATED 9/15/2004  
*Edgar M. Barnal*  
 EDGAR M. BARNAL, PLS #2750



RIGHT OF WAY ESTABLISHED FOR ILLINOIS ROUTE 159 USING INFORMATION SUPPLIED BY THE ILLINOIS DEPARTMENT OF TRANSPORTATION AND PLAT BOOK 28 ON PAGE 9 & 10

THOUVENOT, WADE & MOERCHEN, INC.  
 4940 OLD COLLINSVILLE ROAD  
 SWANSEA, ILLINOIS 62226  
 (618) 624-4488

ILLINOIS DEPARTMENT OF TRANSPORTATION

**PLAT OF HIGHWAYS**

FAP ROUTE 600 (IL 159)  
 SECTION (45,46,51) RS-3  
 ST. CLAIR COUNTY  
 JOB NO. R-98-022-98

STATION 25+000 TO STATION 25+300

SCALE 1:500

SHEET 13 OF 90

ILLINOIS DEPARTMENT OF TRANSPORTATION  
 DIVISION OF HIGHWAYS/DISTRICT 8  
 1102 EASTPORT PLAZA DRIVE  
 COLLINSVILLE, ILLINOIS 62234-6198

PARCEL NO.	OWNER	TOTAL HOLDING	R.O.W. REQUIRED	PREVIOUSLY DEDICATED	REMAINDER	EASEMENTS		EASEMENT PURPOSE	PERMANENT TAX NUMBER	PROPERTY ACQUIRED BY
						TEMP	PERM			
8822143	ERWIN RETTINGHOUSE AND MARY RETTINGHOUSE TITLE REPORT NO. SC-2028	65,5981 AC 2,857,454 SF	1,3337 AC 58,096 SF	1,1842 AC 51,584 SF	64,2644 AC 2,799,358 SF				17-28-100-005 17-21-400-010 17-28-200-006	BK. 3908 PG. 1719
8822144	LEO J. CORTNER AND EUGENIA C. CORTNER TITLE REPORT NO. SC-2036	79,4682 AC 3,461,633 SF	0,0762 AC 3,318 SF		79,3920 AC 3,458,315 SF				17-28-100-001	BK. 3813 PG. 1303
8822145	EDWARD J. PARKER, AS TRUSTEE OF EDWARD J. PARKER DECLARATION OF TRUST (1/2 INTEREST) ELEANOR H. PARKER AS TRUSTEE OF ELEANOR H. PARKER DECLARATION OF TRUST (1/2 INTEREST) TITLE REPORT NO. SC-2056	60,2945 AC 2,626,429 SF	2,1603 AC 94,104 SF	1,7895 AC 77,951 SF	58,1342 AC 2,532,325 SF	0,0052 AC 225 SF		GRADING	17-21-300-004 17-21-300-005	BK. 3902 PG. 1581
8822146	LEO WILFRED CORTNER TITLE REPORT NO. SC-2059	74,7757 AC 3,257,229 SF	1,9048 AC 82,974 SF	1,6980 AC 73,964 SF	72,8709 AC 3,174,255 SF	0,0048 AC 210 SF		GRADING	17-21-300-008	BK. 4013 PG. 2290

PLAT DATE: DATE-TIME

SHEET 62 OF 347  
76563

PART OF THE S.W. 1/4 OF SECTION 21, T2S, R8W, OF THE 3RD PM, ST. CLAIR COUNTY, ILLINOIS

COORDINATES SHOWN HEREON ARE BASED ON SURVEY CONTROL DATA AS PROVIDED BY THE ILLINOIS DEPARTMENT OF TRANSPORTATION.

COORDINATE TABLE			
STATION	OFFSET	NORTH	EAST
25+322.563	15.248 RT	185629.0787	715076.3689
25+322.563	17.992 RT	185629.0746	715079.1121
25+323.172	16.756 LT	185629.7357	715044.3657
25+323.172	13.708 LT	185629.7312	715047.4138
25+329.573	16.756 LT	185636.1365	715044.3752
25+329.573	13.708 LT	185636.1320	715047.4232
25+330.183	15.248 RT	185636.6987	715076.3802
25+330.183	17.991 RT	185636.6946	715079.1234
25+426.742	15.247 RT	185733.2576	715076.5233
25+457.070	13.722 RT	185763.5871	715075.0443
25+548.510	13.720 RT	185855.0272	715075.1798
25+549.036	13.712 LT	185855.5941	715047.7486

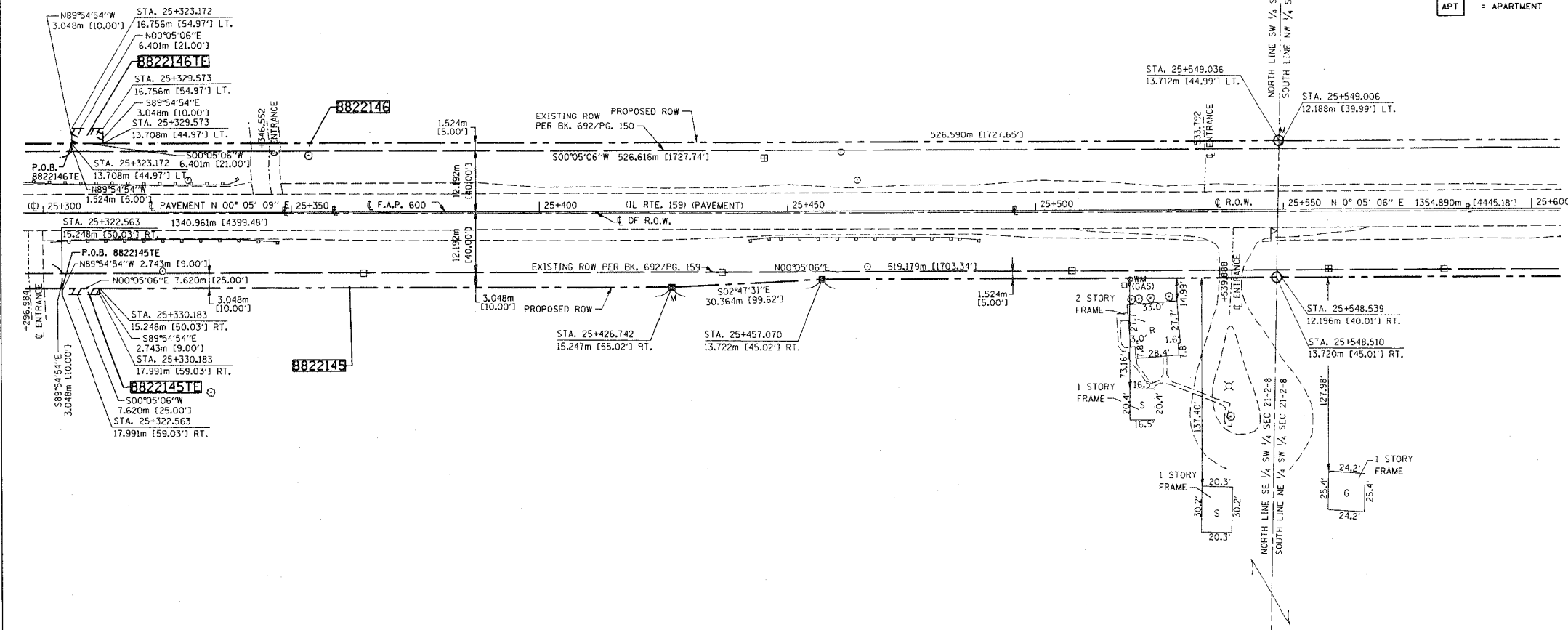
BEARINGS SHOWN HEREON ARE BASED ON SURVEY CONTROL DATA AS PROVIDED BY THE ILLINOIS DEPARTMENT OF TRANSPORTATION.



LEGEND

- SECTION CORNER
- QUARTER SECTION CORNER
- EXISTING CENTERLINE
- EXISTING RIGHT OF WAY LINE
- EXISTING EASEMENT LINE
- PROPOSED CENTERLINE
- PROPOSED RIGHT OF WAY LINE
- PROPOSED TEMPORARY EASEMENT LINE
- PROPOSED PERMANENT EASEMENT LINE
- SECTION LINE
- QUARTER SECTION LINE
- QUARTER QUARTER SECTION LINE
- PROPERTY (DEED) LINE
- APPARENT PROPERTY LINE
- MEASURED DIMENSION
- COMPUTED DIMENSION
- ENGLISH EQUIVALENT TO METRIC DIM.
- RECORDED DIMENSION
- FOUND IRON PIPE OR IRON ROD
- SET 5/8 INCH IRON ROD
- PERMANENT SURVEY MONUMENT.
- I.D.O.T. STD. 2135
- CUT CROSS FOUND OR SET
- SAME OWNERSHIP

- CLASSIFICATION OF BUILDINGS
- C = COMMERCIAL
  - R = RESIDENTIAL
  - G = GARAGE
  - S = SHED
  - B = BARN
  - MBH = MOBILE HOME
  - APT = APARTMENT



- STAKING OF PROPOSED RIGHT OF WAY. SET 5/8 INCH METAL ROD WITH DIVISION OF HIGHWAY SURVEY MARKER TO MONUMENT THE POSITION SHOWN. IDENTIFIED BY INSCRIPTION DATA AND SURVEYORS REGISTRATION NUMBER.
- STAKING OF PROPOSED RIGHT OF WAY IN CULTIVATED AREAS. SET 5/8 INCH METAL ROD WITH DIVISION OF HIGHWAY SURVEY MARKER 20 INCHES BELOW GROUND SURFACE TO MONUMENT THE POSITION SHOWN. IDENTIFIED BY INSCRIPTION DATA AND SURVEYORS REGISTRATION NUMBER.

STATE OF ILLINOIS )  
COUNTY OF ST. CLAIR ) SS

THIS IS TO CERTIFY THAT I, EDGAR M. BARNAL AN ILLINOIS PROFESSIONAL LAND SURVEYOR, HAS SURVEYED THE PLAT OF HIGHWAYS SHOWN HEREON IN SECTION 21, TOWNSHIP 2 SOUTH, RANGE 8 WEST, OF THE THIRD PRINCIPAL MERIDIAN, ST. CLAIR COUNTY, THAT THE SURVEY IS TRUE AND COMPLETE AS SHOWN TO THE BEST OF MY KNOWLEDGE AND BELIEF, THAT ALL MONUMENTS FOUND AND ESTABLISHED ARE OF PERMANENT QUALITY AND OCCUPY THE POSITIONS SHOWN THEREON AND THAT THE MONUMENTS ARE SUFFICIENT TO ENABLE THE SURVEY TO BE RETRACED, MADE FOR THE DEPARTMENT OF TRANSPORTATION, STATE OF ILLINOIS.

DATED 9/16/2004  
Edgar M. Barnal  
EDGAR M. BARNAL, PLS #2750



RIGHT OF WAY ESTABLISHED FOR ILLINOIS ROUTE 159 USING INFORMATION SUPPLIED BY THE ILLINOIS DEPARTMENT OF TRANSPORTATION AND PLAT BOOK 28 ON PAGE 9 & 10

THOUVENOT, WADE & MOERCHEN, INC.  
4948 OLD COLLINSVILLE ROAD  
SWANSEA, ILLINOIS 62226  
(618) 624-4488

ILLINOIS DEPARTMENT OF TRANSPORTATION  
PLAT OF HIGHWAYS  
FAP ROUTE 600 (IL 159)  
SECTION (45,46,51) RS-3  
ST. CLAIR COUNTY  
JOB NO. R-98-022-98

STATION 25+300 TO STATION 25+600

0 m 10 m 20 m 30 m  
SCALE 1:500

ILLINOIS DEPARTMENT OF TRANSPORTATION  
DIVISION OF HIGHWAYS/DISTRICT 8  
1102 EASTPORT PLAZA DRIVE  
COLLINSVILLE, ILLINOIS 62234-6198

SHEET 1 OF 90 IS A COVER SHEET

PARCEL NO.	OWNER	TOTAL HOLDING	R.O.W. REQUIRED	PREVIOUSLY DEDICATED	REMAINDER	EASEMENTS		EASEMENT PURPOSE	PERMANENT TAX NUMBER	PROPERTY ACQUIRED BY
						TEMP	PERM			
8822145	EDWARD J. PARKER, AS TRUSTEE OF EDWARD J. PARKER DECLARATION OF TRUST (1/2 INTEREST) ELEANOR H. PARKER AS TRUSTEE OF ELEANOR H. PARKER DECLARATION OF TRUST (1/2 INTEREST) TITLE REPORT NO. SC-2059	60.2945 AC 2,626,429 SF	2.1603 AC 94,104 SF	1.7895 AC 77,951 SF	58.1342 AC 2,532,325 SF	0.0052 AC 225 SF		GRADING	17-21-300-004 17-21-300-005	BK. 3902 PG. 1581
8822146	LEO WILFRED CORTNER TITLE REPORT NO. SC-2056	74.7757 AC 3,257,229 SF	1.9048 AC 82,974 SF	1.6980 AC 73,964 SF	72.8709 AC 3,174,255 SF	0.0048 AC 210 SF		GRADING	17-21-300-008	BK. 4013 PG. 2290

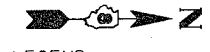
PLOT DATE: \*DATE-TIME\*

PART OF THE S.W. 1/4 OF SECTION 21, T2S, R8W, OF THE 3RD PM, ST. CLAIR COUNTY, ILLINOIS

COORDINATES SHOWN HEREON ARE BASED ON SURVEY CONTROL DATA AS PROVIDED BY THE ILLINOIS DEPARTMENT OF TRANSPORTATION.

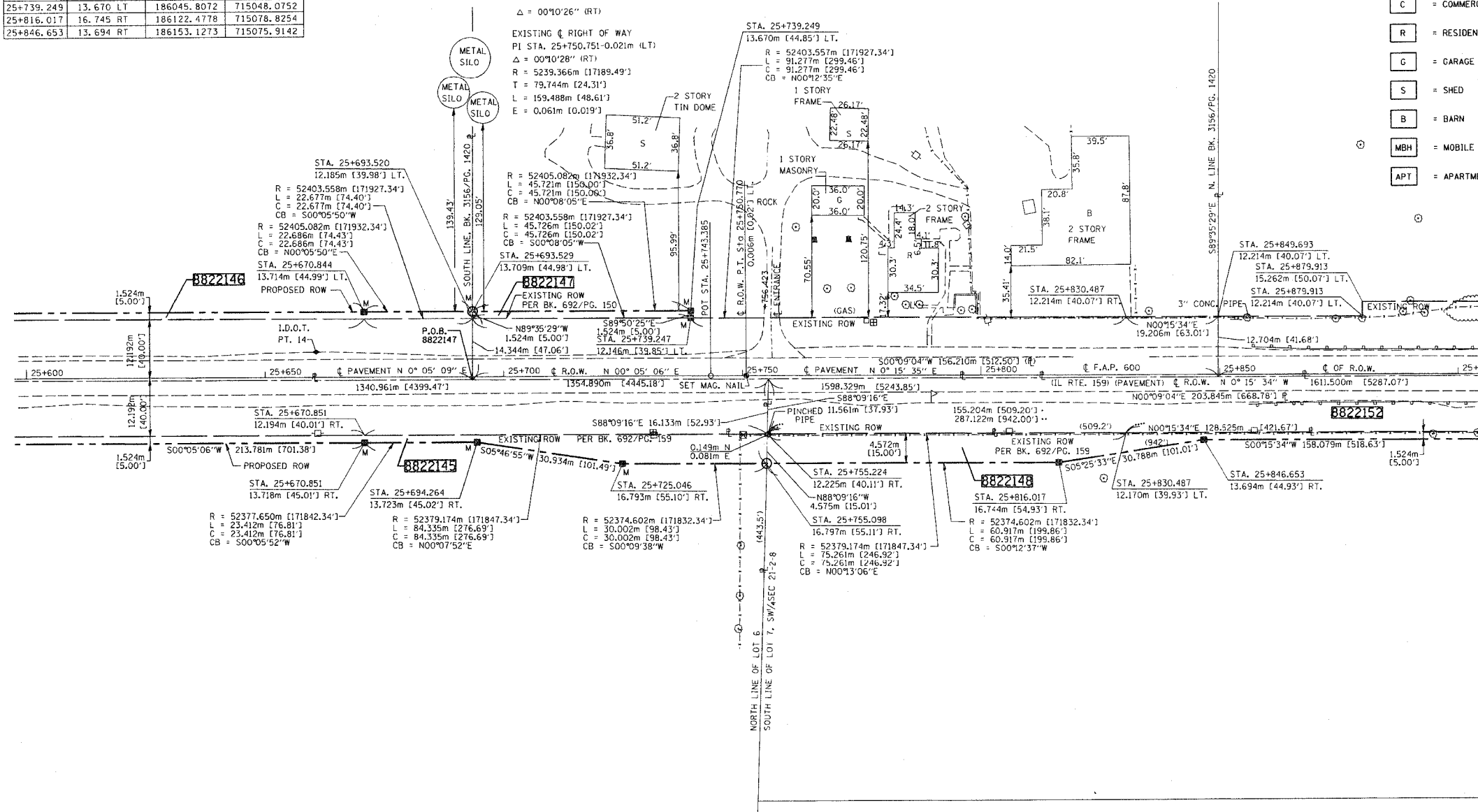
COORDINATE TABLE with columns for STATION, OFFSET, NORTH, and EAST. It lists various stationing points and their corresponding coordinates.

BEARINGS SHOWN HEREON ARE BASED ON SURVEY CONTROL DATA AS PROVIDED BY THE ILLINOIS DEPARTMENT OF TRANSPORTATION.



LEGEND

LEGEND and CLASSIFICATION OF BUILDINGS. Includes symbols for commercial, residential, garage, shed, barn, mobile home, and apartment. Also lists symbols for centerlines, easement lines, and various survey markers.



- STAKING OF PROPOSED RIGHT OF WAY. SET 5/8 INCH METAL ROD WITH DIVISION OF HIGHWAY SURVEY MARKER TO MONUMENT THE POSITION SHOWN. IDENTIFIED BY INSCRIPTION DATA AND SURVEYORS REGISTRATION NUMBER.
- STAKING OF PROPOSED RIGHT OF WAY IN CULTIVATED AREAS. SET 5/8 INCH METAL ROD WITH DIVISION OF HIGHWAY SURVEY MARKER 20 INCHES BELOW GROUND SURFACE TO MONUMENT THE POSITION SHOWN. IDENTIFIED BY INSCRIPTION DATA AND SURVEYORS REGISTRATION NUMBER.

STATE OF ILLINOIS )  
COUNTY OF ST. CLAIR )

THIS IS TO CERTIFY THAT I, EDGAR M. BARNAL AN ILLINOIS PROFESSIONAL LAND SURVEYOR, HAS SURVEYED THE PLAT OF HIGHWAYS SHOWN HEREON IN SECTION 21, TOWNSHIP 2 SOUTH, RANGE 8 WEST, OF THE THIRD PRINCIPAL MERIDIAN, ST. CLAIR COUNTY, THAT THE SURVEY IS TRUE AND COMPLETE AS SHOWN TO THE BEST OF MY KNOWLEDGE AND BELIEF, THAT ALL MONUMENTS FOUND AND ESTABLISHED ARE OF PERMANENT QUALITY AND OCCUPY THE POSITIONS SHOWN THEREON AND THAT THE MONUMENTS ARE SUFFICIENT TO ENABLE THE SURVEY TO BE RETRACED. MADE FOR THE DEPARTMENT OF TRANSPORTATION, STATE OF ILLINOIS.

DATED 9/15/2004  
Edgar M. Barnal  
EDGAR M. BARNAL, PLS #2750



RIGHT OF WAY ESTABLISHED FOR ILLINOIS ROUTE 159 USING INFORMATION SUPPLIED BY THE ILLINOIS DEPARTMENT OF TRANSPORTATION AND PLAT BOOK 28 ON PAGE 9 & 10

THOUVENOT, WADE & MOERCHEN, INC.  
4940 OLD COLLINSVILLE ROAD  
SWANSEA, ILLINOIS 62226  
(618) 624-4488

Table with columns: PARCEL NO., OWNER, TOTAL HOLDING, R.O.W. REQUIRED, PREVIOUSLY DEDICATED, REMAINDER, EASEMENTS TEMP/PERM, EASEMENT PURPOSE, PERMANENT TAX NUMBER, and PROPERTY ACQUIRED BY.

ILLINOIS DEPARTMENT OF TRANSPORTATION  
PLAT OF HIGHWAYS  
FAP ROUTE 600 (IL 159)  
SECTION (45,46,51) RS-3  
ST. CLAIR COUNTY  
JOB NO. R-98-022-98  
STATION 25+600 TO STATION 25+900  
Scale 1:500  
SHEET 15 OF 90



76563

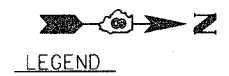
PART OF THE S.W. 1/4 OF SECTION 21 AND THE N.W. 1/4 OF SECTION 21, T2S, R8W, OF THE 3RD PM, ST. CLAIR COUNTY, ILLINOIS

COORDINATES SHOWN HEREON ARE BASED ON SURVEY CONTROL DATA AS PROVIDED BY THE ILLINOIS DEPARTMENT OF TRANSPORTATION.

COORDINATES SHOWN HEREON ARE BASED ON SURVEY CONTROL DATA AS PROVIDED BY THE ILLINOIS DEPARTMENT OF TRANSPORTATION.

BEARINGS SHOWN HEREON ARE BASED ON SURVEY CONTROL DATA AS PROVIDED BY THE ILLINOIS DEPARTMENT OF TRANSPORTATION.

STATION	OFFSET	NORTH	EAST
26+034.132	5.419 RT	186400.6414	715068.7067
25+958.962	13.694 RT	186265.4358	715076.4229
26+004.731	13.694 RT	186311.2038	715076.6302
26+007.478	12.214 LT	186314.0679	715050.7348
26+008.985	13.738 LT	186315.5823	715049.2177
26+019.971	18.266 RT	186326.4229	715081.2712
26+080.761	18.266 RT	186387.2128	715081.5465
26+083.678	13.738 LT	186390.2741	715049.5560
26+144.638	13.739 LT	186451.2336	715049.8321
26+175.118	16.787 LT	186481.7272	715046.9222

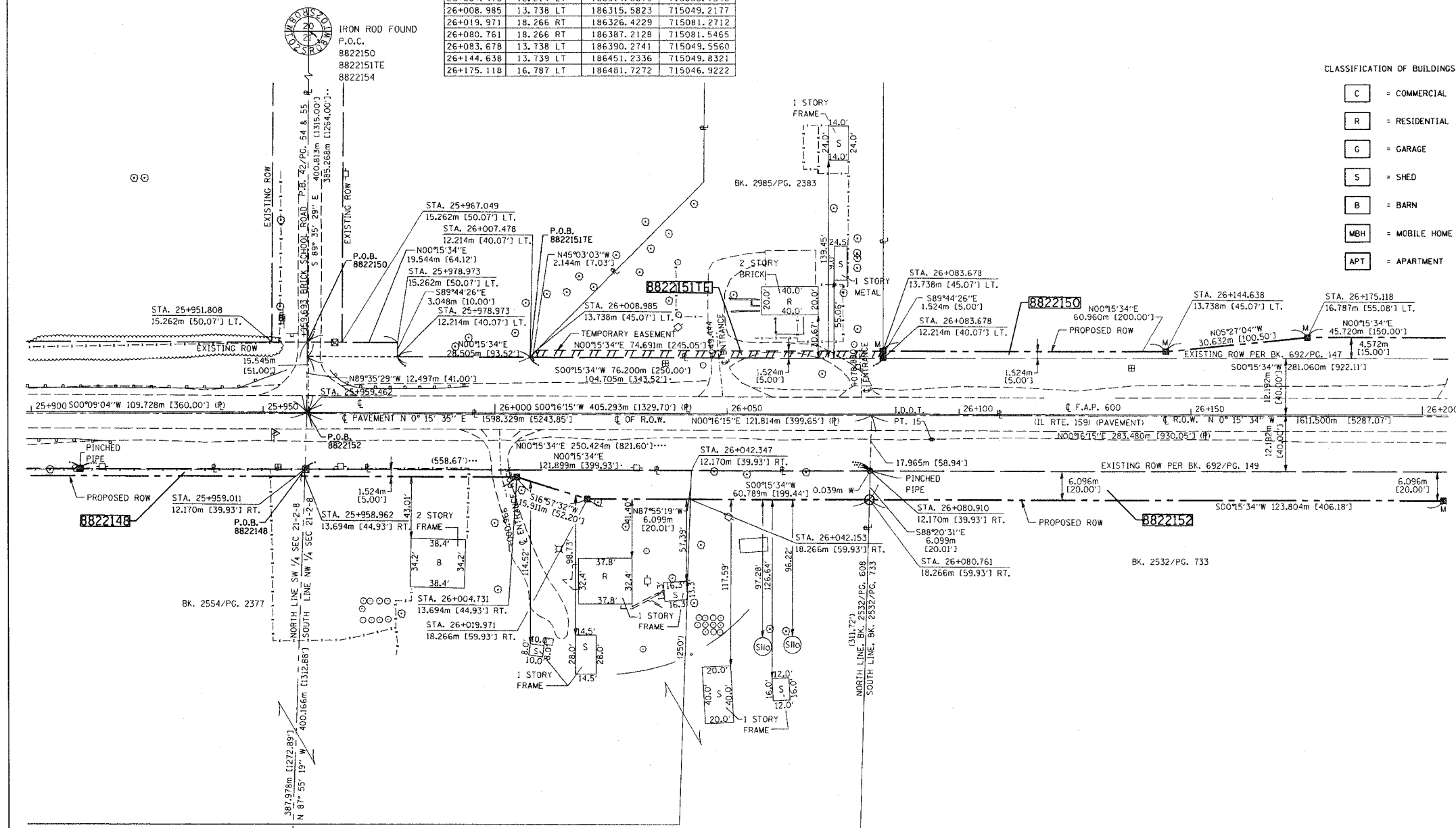


CLASSIFICATION OF BUILDINGS

- C = COMMERCIAL
- R = RESIDENTIAL
- G = GARAGE
- S = SHED
- B = BARN
- MBH = MOBILE HOME
- APT = APARTMENT

- EXISTING CENTERLINE
- EXISTING RIGHT OF WAY LINE
- EXISTING EASEMENT LINE
- PROPOSED CENTERLINE
- PROPOSED RIGHT OF WAY LINE
- PROPOSED TEMPORARY EASEMENT LINE
- PROPOSED PERMANENT EASEMENT LINE
- SECTION LINE
- QUARTER SECTION LINE
- QUARTER QUARTER SECTION LINE
- PROPERTY (DEED) LINE
- APPARENT PROPERTY LINE
- MEASURED DIMENSION
- COMPUTED DIMENSION
- ENGLISH EQUIVALENT TO METRIC DIM.
- RECORDED DIMENSION
- FOUND IRON PIPE OR IRON ROD
- SET 5/8 INCH IRON ROD
- PERMANENT SURVEY MONUMENT, I.D.O.T. STD. 2135
- (TO BE SET BY OTHERS)
- CUT CROSS FOUND OR SET

- STAKING OF PROPOSED RIGHT OF WAY. SET 5/8 INCH METAL ROD WITH POSITION OF HIGHWAY SURVEY MARKER TO MONUMENT THE POSITION SHOWN, IDENTIFIED BY INSCRIPTION DATA AND SURVEYORS REGISTRATION NUMBER.
- STAKING OF PROPOSED RIGHT OF WAY IN CULTIVATED AREAS. SET 5/8 INCH METAL ROD WITH DIVISION OF HIGHWAY SURVEY MARKER 20 INCHES BELOW GROUND SURFACE TO MONUMENT THE POSITION SHOWN, IDENTIFIED BY INSCRIPTION DATA AND SURVEYORS REGISTRATION NUMBER.



STATE OF ILLINOIS )  
COUNTY OF ST. CLAIR )

THIS IS TO CERTIFY THAT I, EDGAR M. BARNAL AN ILLINOIS PROFESSIONAL LAND SURVEYOR, HAS SURVEYED THE PLAT OF HIGHWAYS SHOWN HEREON IN SECTION 21, TOWNSHIP 2 SOUTH, RANGE 8 WEST, OF THE THIRD PRINCIPAL MERIDIAN, ST. CLAIR COUNTY, THAT THE SURVEY IS TRUE AND COMPLETE AS SHOWN TO THE BEST OF MY KNOWLEDGE AND BELIEF, THAT THE PLAT CORRECTLY REPRESENTS SAID SURVEY, THAT ALL MONUMENTS FOUND AND ESTABLISHED ARE OF PERMANENT QUALITY AND OCCUPY THE POSITIONS SHOWN THEREON AND THAT THE MONUMENTS ARE SUFFICIENT TO ENABLE THE SURVEY TO BE RETRACED, MADE FOR THE DEPARTMENT OF TRANSPORTATION, STATE OF ILLINOIS.

DATED 9/16/2004

Edgar M. Barnal  
EDGAR M. BARNAL, PLS #2750



RIGHT OF WAY ESTABLISHED FOR ILLINOIS ROUTE 159 USING INFORMATION SUPPLIED BY THE ILLINOIS DEPARTMENT OF TRANSPORTATION AND PLAT BOOK 28 ON PAGE 9 & 10

THOUVENOT, WADE & MOERCHEN, INC.  
4940 OLD COLLINSVILLE ROAD  
SWANSEA, ILLINOIS 62226  
(618) 624-4488

ILLINOIS DEPARTMENT OF TRANSPORTATION  
**PLAT OF HIGHWAYS**  
FAP ROUTE 600 (IL 159)  
SECTION (45,46,51) RS-3  
ST. CLAIR COUNTY  
JOB NO. R-98-022-98  
STATION 25+900 TO STATION 26+200

0 m 10 m 20 m 30 m  
SCALE 1:500 SHEET 16 OF 90

ILLINOIS DEPARTMENT OF TRANSPORTATION  
DIVISION OF HIGHWAYS/DISTRICT 8  
1102 EASTPORT PLAZA DRIVE  
COLLINSVILLE, ILLINOIS 62234-6198

SHEET 1 OF 90 IS A COVER SHEET

PARCEL NO.	OWNER	TOTAL HOLDING	R.O.W. REQUIRED	PREVIOUSLY DEDICATED	REMAINDER	EASEMENTS		EASEMENT PURPOSE	PERMANENT TAX NUMBER	PROPERTY ACQUIRED BY
						TEMP	PERM			
8822148	ARMIN P. ENGLERTH TITLE REPORT NO. SC-2057	9.2665 AC 403,648 SF	0.2574 AC 11,212 SF		9.0091 AC 392,436 SF				17-21-300-011 17-21-300-012	BK. 3902 PG. 1572
8822150	RONALD A. LIPPERT AND STEVEN R. LIPPERT TITLE REPORT NO. SC-2061	30.8953 AC 1,345,798 SF	1.4336 AC 62,447 SF	1.2703 AC 55,336 SF	29.4617 AC 1,283,351 SF				17-21-100-010	BK. 3854 PG. 834
8822151	OMER S. TROLAND AND NORMA F. TROLAND TITLE REPORT NO. SC-2062	0.7589 AC 33,060 SF			0.7589 AC 33,060 SF	0.0284 AC 1,238 SF		GRADING AND DRIVEWAY CONSTRUCTION	17-21-100-005	BK. 3937 PG. 1809
8822152	DONALD J. CORTNER AND PATRICIA L. CORTNER TITLE REPORT NO. SC-2058	51.3225 AC 2,235,609 SF	2.0544 AC 89,489 SF	1.7762 AC 77,370 SF	49.2681 AC 2,146,120 SF				17-21-100-008	

DATE  
DRAWN  
CHECKED  
REF.  
REF.


PLOT DATE: DATE-TIME

PART OF THE N.W. 1/4 OF SECTION 21, T2S, R8W, OF THE 3RD PM, ST. CLAIR COUNTY, ILLINOIS

COORDINATES SHOWN HEREON ARE BASED ON SURVEY CONTROL DATA AS PROVIDED BY THE ILLINOIS DEPARTMENT OF TRANSPORTATION.

COORDINATE TABLE			
STATION	OFFSET	NORTH	EAST
26+491.864	5.574 LT	186798.4193	715059.5704
26+204.566	18.265 RT	186511.0161	715082.1073
26+220.838	16.787 LT	186527.4468	715047.1293
26+251.318	13.739 LT	186557.9127	715050.3153
26+265.526	13.693 RT	186571.9963	715077.8114
26+356.954	13.693 RT	186663.4235	715078.2256
26+364.743	13.739 LT	186671.3368	715050.8291
26+372.195	13.693 RT	186678.6639	715078.2946

BEARINGS SHOWN HEREON ARE BASED ON SURVEY CONTROL DATA AS PROVIDED BY THE ILLINOIS DEPARTMENT OF TRANSPORTATION.



**LEGEND**

SECTION CORNER

QUARTER SECTION CORNER

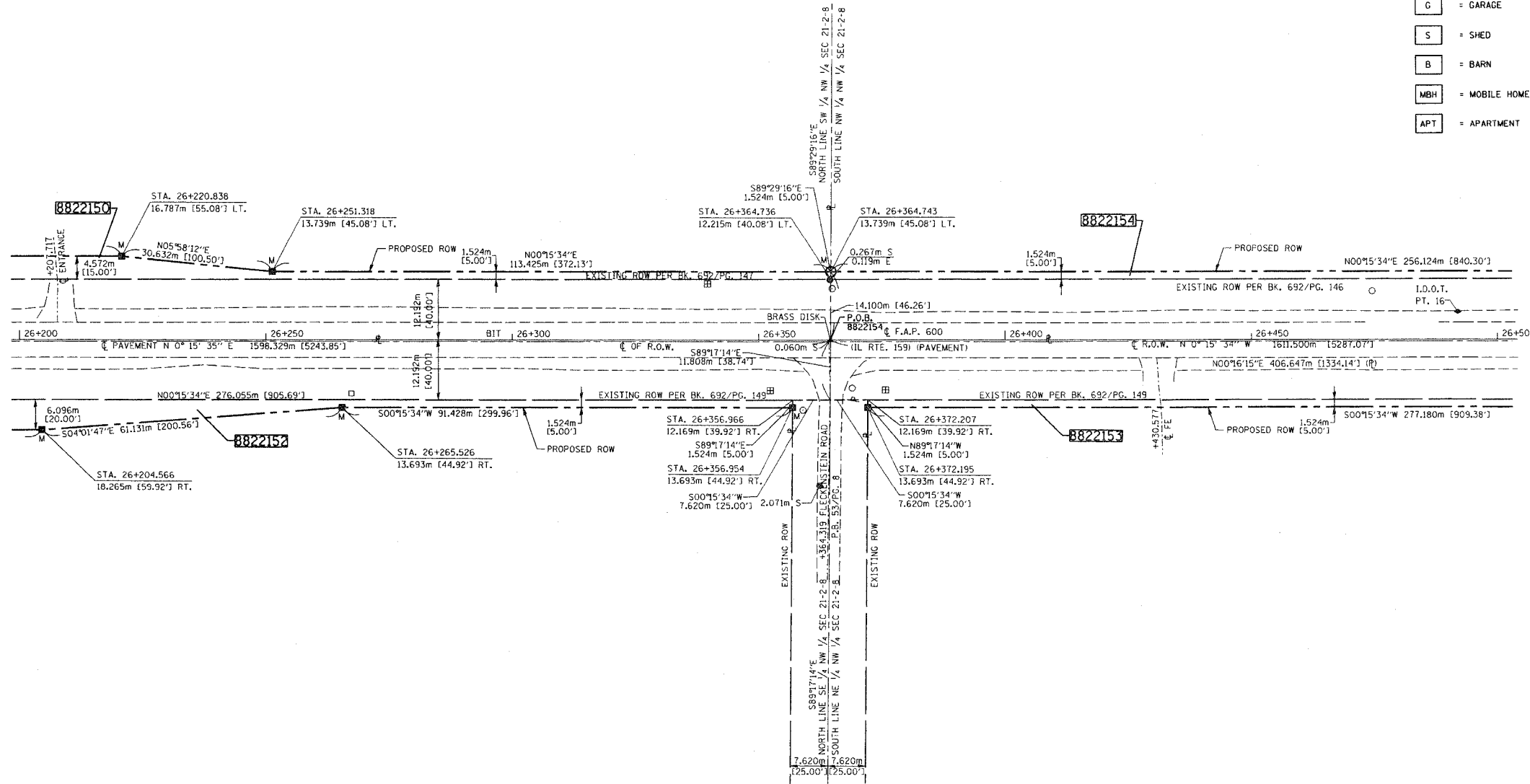
**CLASSIFICATION OF BUILDINGS**

[C]	= COMMERCIAL
[R]	= RESIDENTIAL
[G]	= GARAGE
[S]	= SHED
[B]	= BARN
[MBH]	= MOBILE HOME
[APT]	= APARTMENT

**EXISTING CENTERLINE**  
**EXISTING RIGHT OF WAY LINE**  
**EXISTING EASEMENT LINE**  
**PROPOSED CENTERLINE**  
**PROPOSED RIGHT OF WAY LINE**  
**PROPOSED TEMPORARY EASEMENT LINE**  
**PROPOSED PERMANENT EASEMENT LINE**  
**SECTION LINE**  
**QUARTER SECTION LINE**  
**QUARTER QUARTER SECTION LINE**  
**PROPERTY (DEED) LINE**  
**APL**  
**APPEARANT PROPERTY LINE**  
 MEASURED DIMENSION  
 121.456 m  
 123.456 m (COMP)  
 [405.04']  
 (123.45)  
 ENGLISH EQUIVALENT TO METRIC DIM.  
 RECORDED DIMENSION  
 FOUND IRON PIPE OR IRON ROD  
 SET 5/8 INCH IRON ROD  
 PERMANENT SURVEY MONUMENT,  
 I.D.O.T. STD. 2135  
 (TO BE SET BY OTHERS)  
 CUT CROSS FOUND OR SET  
 SAME OWNERSHIP

■ STAKING OF PROPOSED RIGHT OF WAY. SET 5/8 INCH METAL ROD WITH DIVISION OF HIGHWAY SURVEY MARKER TO MONUMENT THE POSITION SHOWN, IDENTIFIED BY INSCRIPTION DATA AND SURVEYORS REGISTRATION NUMBER.

■ M STAKING OF PROPOSED RIGHT OF WAY IN CULTIVATED AREAS. SET 5/8 INCH METAL ROD WITH DIVISION OF HIGHWAY SURVEY MARKER 20 INCHES BELOW GROUND SURFACE TO MONUMENT THE POSITION SHOWN, IDENTIFIED BY INSCRIPTION DATA AND SURVEYORS REGISTRATION NUMBER.



STATE OF ILLINOIS )  
 ) SS  
 COUNTY OF ST. CLAIR )

THIS IS TO CERTIFY THAT I, EDGAR M. BARNAL AN ILLINOIS PROFESSIONAL LAND SURVEYOR, HAS SURVEYED THE PLAT OF HIGHWAYS SHOWN HEREON IN SECTION 21, TOWNSHIP 2 SOUTH, RANGE 8 WEST, OF THE THIRD PRINCIPAL MERIDIAN, ST. CLAIR COUNTY, THAT THE SURVEY IS TRUE AND COMPLETE AS SHOWN TO THE BEST OF MY KNOWLEDGE AND BELIEF, THAT THE PLAT CORRECTLY REPRESENTS SAID SURVEY, THAT ALL MONUMENTS FOUND AND ESTABLISHED ARE OF PERMANENT QUALITY AND OCCUPY THE POSITIONS SHOWN THEREON AND THAT THE MONUMENTS ARE SUFFICIENT TO ENABLE THE SURVEY TO BE RETRACED. MADE FOR THE DEPARTMENT OF TRANSPORTATION, STATE OF ILLINOIS.

DATED 9/16/2004  
 Edgar M. Barnal  
 EDGAR M. BARNAL, PLS #2750



RIGHT OF WAY ESTABLISHED FOR ILLINOIS ROUTE 159 USING INFORMATION SUPPLIED BY THE ILLINOIS DEPARTMENT OF TRANSPORTATION AND PLAT BOOK 28 ON PAGE 9 & 10

THOUVENOT, WADE & MDERCHEN, INC.  
 4940 OLD COLLINSVILLE ROAD  
 SWANSEA, ILLINOIS 62226  
 (618) 624-4488

PARCEL NO.	OWNER	TOTAL HOLDING	R.O.W. REQUIRED	PREVIOUSLY DEDICATED	REMAINDER	EASEMENTS		PERMANENT TAX NUMBER	PROPERTY ACQUIRED BY
						TEMP	PERM		
8822150	RONALD A. LIPPERT AND STEVEN R. LIPPERT TITLE REPORT NO. SC-2061	30.8953 AC 1,345,798 SF	1.4336 AC 62,447 SF	1.2703 AC 55,336 SF	29.4617 AC 1,283,351 SF			17-21-100-010	BK. 3854 PG. 834
8822152	DONALD J. CORTNER AND PATRICIA L. CORTNER TITLE REPORT NO. SC-2058	51.3225 AC 2,235,609 SF	2.0544 AC 89,489 SF	1.7762 AC 77,370 SF	49.2681 AC 2,146,120 SF			17-21-100-008	
8822153	LEO I. SCHILLING TITLE REPORT NO. SC-2063	40.3523 AC 1,757,747 SF	1.3786 AC 60,052 SF	1.1824 AC 51,506 SF	38.9737 AC 1,697,695 SF			17-21-100-006	BK. 3944 PG. 1341
8822154	RONALD CLARENCE WITTENNAUR AND CHERYL ANNE WITTENNAUR, AS CO-SUCCESSOR TRUSTEES OF THE PEARL V. WITTENNAUR REVOCABLE TRUST AGREEMENT TITLE REPORT NO. SC-2066	40.2325 AC 1,752,528 SF	1.4804 AC 64,487 SF	1.2678 AC 55,227 SF	38.7521 AC 1,688,041 SF			17-09-300-006 17-16-300-002 17-21-100-001	BK. 3944 PG. 1316

ILLINOIS DEPARTMENT OF TRANSPORTATION  
**PLAT OF HIGHWAYS**  
 FAP ROUTE 600 (IL 159)  
 SECTION (45,46,51) RS-3  
 ST. CLAIR COUNTY  
 JOB NO. R-98-022-98  
 STATION 26+200 TO STATION 26+500

0 m 10 m 20 m 30 m  
 SCALE 1:500 SHEET 17 OF 90

ILLINOIS DEPARTMENT OF TRANSPORTATION  
 DIVISION OF HIGHWAYS/DISTRICT 8  
 1102 EASTPORT PLAZA DRIVE  
 COLLINSVILLE, ILLINOIS 62234-6198

DATE  
 DATE TIME  
 REF. SPEC  
 REF. SPEC  
 REF. SPEC

PLAT DATE: \*DATE-TIME\*

PART OF THE N.W. 1/4 OF SECTION 21 AND THE S.W. 1/4 OF SECTION 16, T2S, R8W, OF THE 3RD PM, ST. CLAIR COUNTY, ILLINOIS

76563

COORDINATES SHOWN HEREON ARE BASED ON SURVEY CONTROL DATA AS PROVIDED BY THE ILLINOIS DEPARTMENT OF TRANSPORTATION.

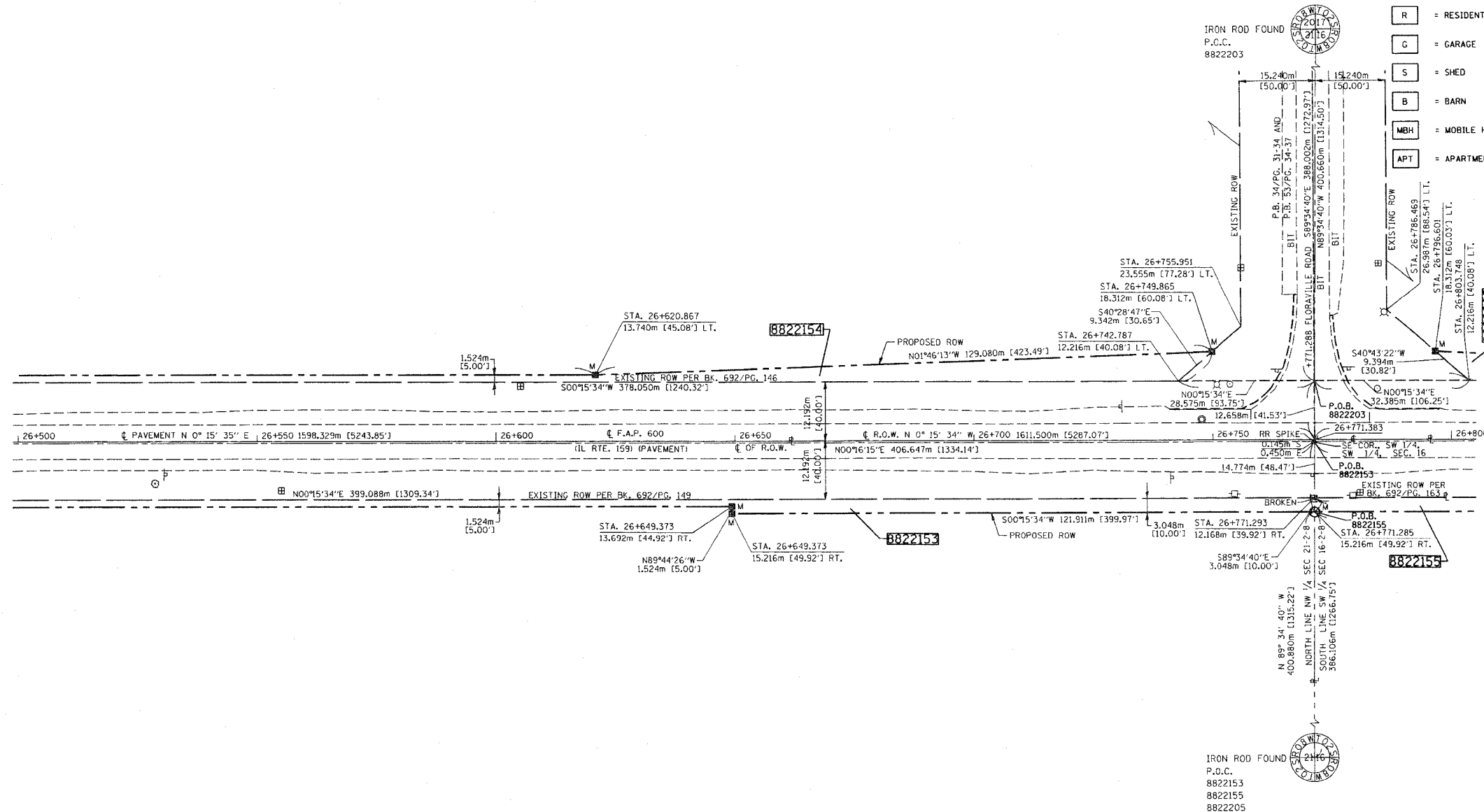
COORDINATE TABLE			
STATION	OFFSET	NORTH	EAST
26+620.867	13.740 LT	186927.4579	715051.9892
26+649.373	13.692 RT	186956.8395	715079.5501
26+649.373	15.216 RT	186956.8326	715081.0741
26+749.865	18.312 LT	187056.4750	715048.0015
26+771.285	15.216 RT	187077.7429	715081.6263
26+796.601	18.312 LT	187103.2113	715048.2132

BEARINGS SHOWN HEREON ARE BASED ON SURVEY CONTROL DATA AS PROVIDED BY THE ILLINOIS DEPARTMENT OF TRANSPORTATION.



LEGEND

- CLASSIFICATION OF BUILDINGS
- C = COMMERCIAL
  - R = RESIDENTIAL
  - G = GARAGE
  - S = SHED
  - B = BARN
  - MBH = MOBILE HOME
  - APT = APARTMENT
- SECTION CORNER
- QUARTER SECTION CORNER
- EXISTING CENTERLINE
  - EXISTING RIGHT OF WAY LINE
  - EXISTING EASEMENT LINE
  - PROPOSED CENTERLINE
  - PROPOSED RIGHT OF WAY LINE
  - PROPOSED TEMPORARY EASEMENT LINE
  - PROPOSED PERMANENT EASEMENT LINE
  - SECTION LINE
  - QUARTER SECTION LINE
  - QUARTER QUARTER SECTION LINE
  - PROPERTY (DEED) LINE
  - APPARENT PROPERTY LINE
  - MEASURED DIMENSION
  - COMPUTED DIMENSION
  - ENGLISH EQUIVALENT TO METRIC DIM.
  - RECORDED DIMENSION
  - FOUND IRON PIPE OR IRON ROD
  - SET 5/8 INCH IRON ROD
  - PERMANENT SURVEY MONUMENT, I.D.O.T. STD. 2135 (TO BE SET BY OTHERS)
  - CUT CROSS FOUND OR SET
  - SAME OWNERSHIP
- STAKING OF PROPOSED RIGHT OF WAY. SET 5/8 INCH METAL ROD WITH DIVISION OF HIGHWAY SURVEY MARKER TO MONUMENT THE POSITION SHOWN. IDENTIFIED BY INSCRIPTION DATA AND SURVEYORS REGISTRATION NUMBER.
  - STAKING OF PROPOSED RIGHT OF WAY IN CULTIVATED AREAS. SET 5/8 INCH METAL ROD WITH DIVISION OF HIGHWAY SURVEY MARKER 20 INCHES BELOW GROUND SURFACE TO MONUMENT THE POSITION SHOWN. IDENTIFIED BY INSCRIPTION DATA AND SURVEYORS REGISTRATION NUMBER.



STATE OF ILLINOIS )  
 COUNTY OF ST. CLAIR ) SS

THIS IS TO CERTIFY THAT I, EDGAR M. BARNAL AN ILLINOIS PROFESSIONAL LAND SURVEYOR, HAS SURVEYED THE PLAT OF HIGHWAYS SHOWN HEREON IN SECTION 16 & 21, TOWNSHIP 2 SOUTH, RANGE 8 WEST, OF THE THIRD PRINCIPAL MERIDIAN, ST. CLAIR COUNTY, THAT THE SURVEY IS TRUE AND COMPLETE AS SHOWN TO THE BEST OF MY KNOWLEDGE AND BELIEF, THAT THE PLAT CORRECTLY REPRESENTS SAID SURVEY, THAT ALL MONUMENTS FOUND AND ESTABLISHED ARE OF PERMANENT QUALITY AND OCCUPY THE POSITIONS SHOWN THEREON AND THAT THE MONUMENTS ARE SUFFICIENT TO ENABLE THE SURVEY TO BE RETRACED, MADE FOR THE DEPARTMENT OF TRANSPORTATION, STATE OF ILLINOIS.

DATED 9/16/2004  
 Edgar M. Barnal  
 EDGAR M. BARNAL, PLS #2750



RIGHT OF WAY ESTABLISHED FOR ILLINOIS ROUTE 159 USING INFORMATION SUPPLIED BY THE ILLINOIS DEPARTMENT OF TRANSPORTATION AND PLAT BOOK 28 ON PAGE 9 & 10

THOUVENOT, WADE & MOERCHEN, INC.  
 4940 OLD COLLINSVILLE ROAD  
 SWANSEA, ILLINOIS 62226  
 (618) 624-4488

ILLINOIS DEPARTMENT OF TRANSPORTATION  
**PLAT OF HIGHWAYS**  
 FAP ROUTE 600 (IL 159)  
 SECTION (45,46,51) RS-3  
 ST. CLAIR COUNTY  
 JOB NO. R-98-022-98  
 STATION 26+500 TO STATION 26+800

SCALE 1:500 SHEET 18 OF 90

ILLINOIS DEPARTMENT OF TRANSPORTATION  
 DIVISION OF HIGHWAYS/DISTRICT 8  
 1102 EASTPORT PLAZA DRIVE  
 COLLINSVILLE, ILLINOIS 62234-6198

PARCEL NO.	OWNER	TOTAL HOLDING	R.O.W. REQUIRED	PREVIOUSLY DEDICATED	REMAINDER	EASEMENTS		EASEMENT PURPOSE	PERMANENT TAX NUMBER	PROPERTY ACQUIRED BY
						TEMP	PERM			
8822153	LEO I. SCHILLING TITLE REPORT NO. SC-2063	40.3523 AC 1,757,747 SF	1.3786 AC 60,052 SF	1.1824 AC 51,506 SF	38.9737 AC 1,697,695 SF				17-21-100-006	BK. 3944 PG. 1341
8822154	RONALD CLARENCE WITTENAUER AND CHERYL ANNE WITTENAUER, AS CO-SUCCESSOR TRUSTEES OF THE PEARL V. WITTENAUER REVOCABLE TRUST AGREEMENT TITLE REPORT NO. SC-2066	40.2325 AC 1,752,528 SF	1.4804 AC 64,487 SF	1.2678 AC 55,227 SF	38.7521 AC 1,688,041 SF				17-09-300-006 17-16-300-002 17-21-100-001	BK. 3944 PG. 1316
8822155	LEO J. CORTNER AND EUGENIA C. CORTNER TITLE REPORT NO. SC-2064	34.5606 AC 1,505,462 SF	0.3733 AC 16,262 SF		34.1873 AC 1,489,200 SF				17-16-300-005	BK. 3867 PG. 2326
8822203	RONALD CLARENCE WITTENAUER AND CHERYL ANNE WITTENAUER, AS CO-SUCCESSOR TRUSTEES OF THE PEARL V. WITTENAUER REVOCABLE TRUST AGREEMENT TITLE REPORT NO. SC-2066	40.0475 AC 1,744,468 SF	1.3659 AC 59,498 SF	1.2325 AC 53,690 SF	38.6816 AC 1,684,970 SF				17-16-300-002 17-21-100-001	BK. 3944 PG. 1336

DATE: 9/16/2004  
 TIME: 10:00 AM  
 REF: REF-1  
 REF-2

76563

PART OF THE S.W. 1/4 OF SECTION 16, T2S, R8W, OF THE 3RD PM, ST. CLAIR COUNTY, ILLINOIS

COORDINATES SHOWN HEREON ARE BASED ON SURVEY CONTROL DATA AS PROVIDED BY THE ILLINOIS DEPARTMENT OF TRANSPORTATION.

COORDINATE TABLE			
STATION	OFFSET	NORTH	EAST
26+889.799	5.694 RT	187196.2986	715072.6416
26+895.188	13.741 LT	187201.7766	715053.2317
26+950.000	13.741 LT	187256.5880	715053.4800
27+053.563	15.215 RT	187360.0182	715082.9048
27+084.162	12.217 LT	187390.7416	715055.6117

BEARINGS SHOWN HEREON ARE BASED ON SURVEY CONTROL DATA AS PROVIDED BY THE ILLINOIS DEPARTMENT OF TRANSPORTATION.



LEGEND

CLASSIFICATION OF BUILDINGS

- C = COMMERCIAL
- R = RESIDENTIAL
- G = GARAGE
- S = SHED
- B = BARN
- MBH = MOBILE HOME
- APT = APARTMENT

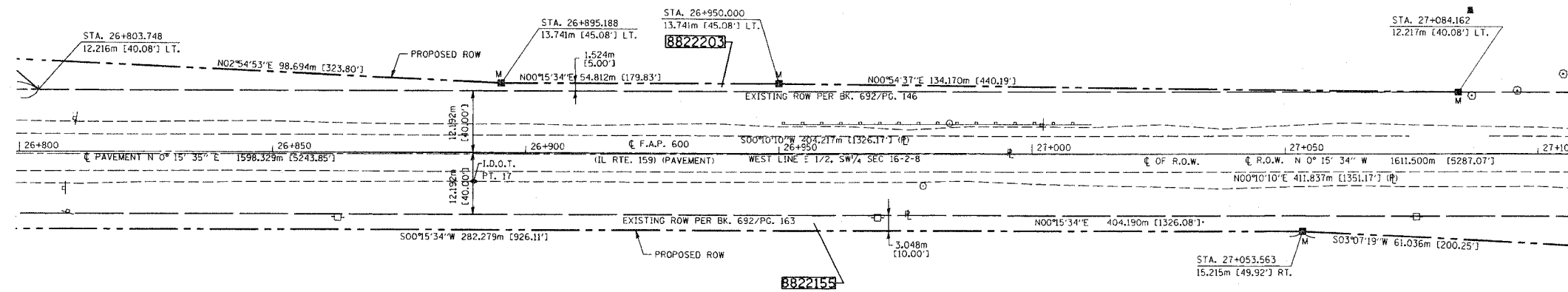


SECTION CORNER



QUARTER SECTION CORNER

- EXISTING CENTERLINE
- EXISTING RIGHT OF WAY LINE
- EXISTING EASEMENT LINE
- PROPOSED CENTERLINE
- PROPOSED RIGHT OF WAY LINE
- PROPOSED TEMPORARY EASEMENT LINE
- PROPOSED PERMANENT EASEMENT LINE
- SECTION LINE
- QUARTER SECTION LINE
- QUARTER QUARTER SECTION LINE
- PROPERTY (DEED) LINE
- APPARENT PROPERTY LINE
- MEASURED DIMENSION
- COMPUTED DIMENSION
- ENGLISH EQUIVALENT TO METRIC DIM.
- RECORDED DIMENSION
- FOUND IRON PIPE OR IRON ROD
- SET 5/8 INCH IRON ROD
- PERMANENT SURVEY MONUMENT, I.D.O.T. STD. 2135 (TO BE SET BY OTHERS)
- CUT CROSS FOUND OR SET
- SAME OWNERSHIP



- STAKING OF PROPOSED RIGHT OF WAY. SET 5/8 INCH METAL ROD WITH DIVISION OF HIGHWAY SURVEY MARKER TO MONUMENT THE POSITION SHOWN. IDENTIFIED BY INSCRIPTION DATA AND SURVEYORS REGISTRATION NUMBER.
- M STAKING OF PROPOSED RIGHT OF WAY IN CULTIVATED AREAS. SET 5/8 INCH METAL ROD WITH DIVISION OF HIGHWAY SURVEY MARKER 20 INCHES BELOW GROUND SURFACE TO MONUMENT THE POSITION SHOWN. IDENTIFIED BY INSCRIPTION DATA AND SURVEYORS REGISTRATION NUMBER.

STATE OF ILLINOIS )  
                          ) SS  
COUNTY OF ST. CLAIR )

THIS IS TO CERTIFY THAT I, EDGAR M. BARNAL AN ILLINOIS PROFESSIONAL LAND SURVEYOR, HAS SURVEYED THE PLAT OF HIGHWAYS SHOWN HEREON IN SECTION 16, TOWNSHIP 2 SOUTH, RANGE 8 WEST, OF THE THIRD PRINCIPAL MERIDIAN, ST. CLAIR COUNTY, THAT THE SURVEY IS TRUE AND COMPLETE AS SHOWN TO THE BEST OF MY KNOWLEDGE AND BELIEF, THAT THE PLAT CORRECTLY REPRESENTS SAID SURVEY, THAT ALL MONUMENTS FOUND AND ESTABLISHED ARE OF PERMANENT QUALITY AND OCCUPY THE POSITIONS SHOWN THEREON AND THAT THE MONUMENTS ARE SUFFICIENT TO ENABLE THE SURVEY TO BE RETRACED. MADE FOR THE DEPARTMENT OF TRANSPORTATION, STATE OF ILLINOIS.

DATED 9/15/2004

Edgar M. Barnal  
EDGAR M. BARNAL, PLS #2750



RIGHT OF WAY ESTABLISHED FOR ILLINOIS ROUTE 159 USING INFORMATION SUPPLIED BY THE ILLINOIS DEPARTMENT OF TRANSPORTATION AND PLAT BOOK 28 ON PAGE 9 & 10

THOUVENOT, WADE & MOERCHEN, INC.  
4940 OLD COLLINSVILLE ROAD  
SWANSEA, ILLINOIS 62226  
(618) 624-4488

ILLINOIS DEPARTMENT OF TRANSPORTATION  
**PLAT OF HIGHWAYS**  
FAP ROUTE 600 (IL 159)  
SECTION (45,46,51) RS-3  
ST. CLAIR COUNTY  
JOB NO. R-98-022-98  
STATION 26+800 TO STATION 27+100

0 m 10 m 20 m 30 m  
SCALE 1:500 SHEET 19 OF 90

ILLINOIS DEPARTMENT OF TRANSPORTATION  
DIVISION OF HIGHWAYS/DISTRICT 8  
1102 EASTPORT PLAZA DRIVE  
COLLINSVILLE, ILLINOIS 62234-6198

PARCEL NO.	OWNER	TOTAL HOLDING	R.O.W. REQUIRED	PREVIOUSLY DEDICATED	REMAINDER	EASEMENTS		EASEMENT PURPOSE	PERMANENT TAX NUMBER	PROPERTY ACQUIRED BY
						TEMP	PERM			
8822155	LEO J. CORTNER AND EUGENIA C. CORTNER TITLE REPORT NO. SC-2064	34.5606 AC 1,505,462 SF	0.3733 AC 16,262 SF		34.1873 AC 1,489,200 SF				17-16-300-005	BK. 3867 PG. 2326
8822203	RONALD CLARENCE WITTENAUER AND CHERYL ANNE WITTENAUER, AS CO-SUCCESSOR TRUSTEES OF THE PEARL V. WITTENAUER REVOCABLE TRUST AGREEMENT TITLE REPORT NO. SC-2066	40.0475 AC 1,744,468 SF	1.3659 AC 59,498 SF	1.2325 AC 53,690 SF	38.6816 AC 1,684,970 SF				17-16-300-002 17-21-100-001	BK. 3944 PG. 1336

DATE: 9/15/2004  
DRAWN: J. J. J.  
CHECKED: J. J. J.  
APP. DATE: 11/30/2004

PLOT DATE: 11/30/2004

PART OF THE S.W. 1/4 OF SECTION 16, T2S, R8W, OF THE 3RD PM, ST. CLAIR COUNTY, ILLINOIS

COORDINATES SHOWN HEREON ARE BASED ON SURVEY CONTROL DATA AS PROVIDED BY THE ILLINOIS DEPARTMENT OF TRANSPORTATION.

STATION	OFFSET	NORTH	EAST
27+287.605	5.355 LT	187594.1508	715063.3957
27+341.715	0	187448.2363	715068.9953
27+114.523	18.263 RT	187420.9639	715086.2289
27+175.453	18.263 RT	187481.8935	715086.5049
27+175.603	12.217 LT	187482.1809	715056.0258
27+183.073	18.263 RT	187489.5135	715086.5394
27+183.096	13.691 RT	187489.5566	715081.9676
27+225.000	18.313 LT	187531.6059	715050.1536
27+313.793	18.314 LT	187620.3974	715050.5558
27+329.057	18.314 LT	187635.6613	715050.6250
27+362.257	18.317 LT	187668.8676	715050.7754
27+362.268	13.687 RT	187668.7226	715082.7791

BEARINGS SHOWN HEREON ARE BASED ON SURVEY CONTROL DATA AS PROVIDED BY THE ILLINOIS DEPARTMENT OF TRANSPORTATION.



LEGEND

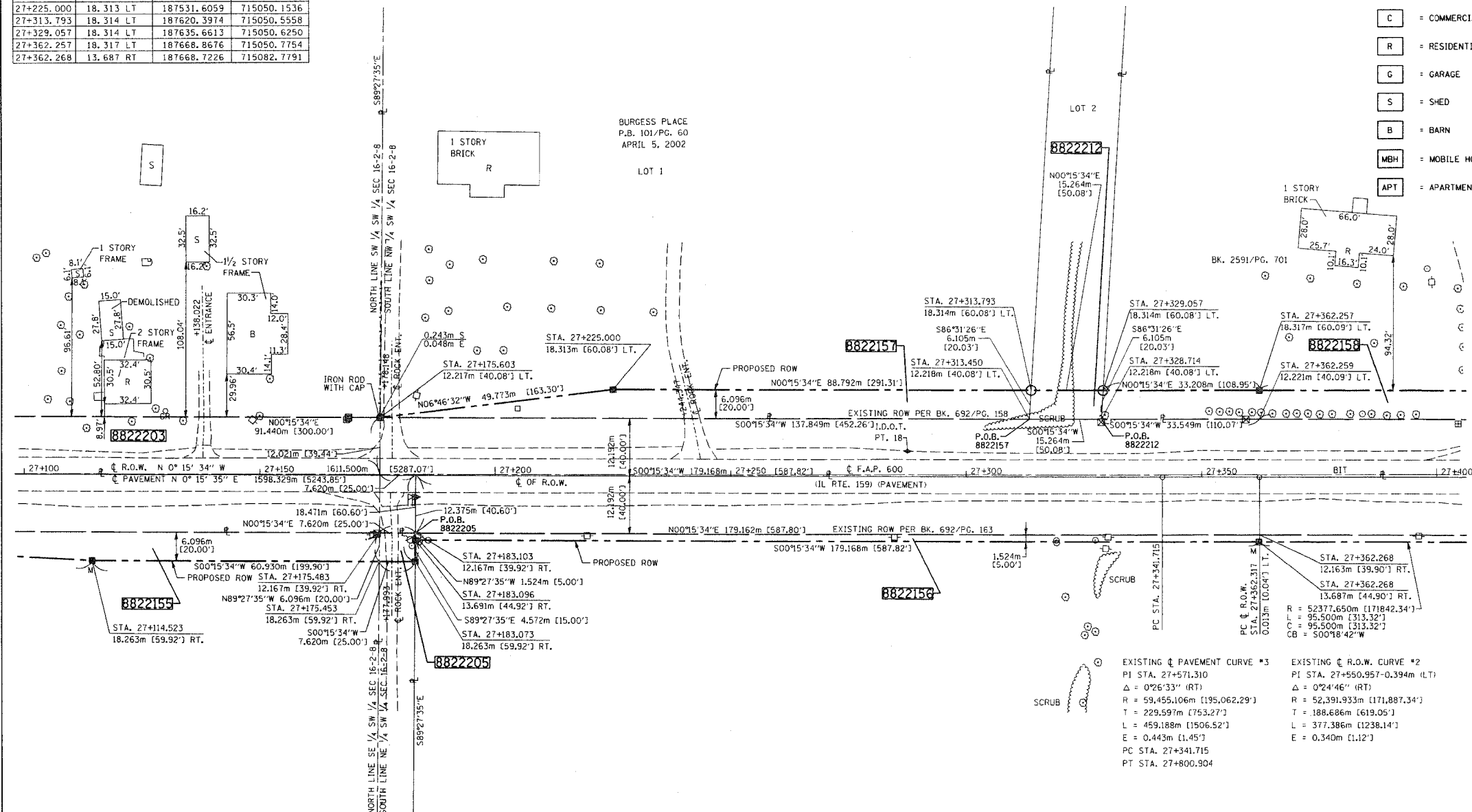
CLASSIFICATION OF BUILDINGS

- C = COMMERCIAL
- R = RESIDENTIAL
- G = GARAGE
- S = SHED
- B = BARN
- MBH = MOBILE HOME
- APT = APARTMENT

SECTION CORNER

QUARTER SECTION CORNER

- EXISTING CENTERLINE
- EXISTING RIGHT OF WAY LINE
- EXISTING EASEMENT LINE
- PROPOSED CENTERLINE
- PROPOSED RIGHT OF WAY LINE
- PROPOSED TEMPORARY EASEMENT LINE
- PROPOSED PERMANENT EASEMENT LINE
- SECTION LINE
- QUARTER SECTION LINE
- QUARTER QUARTER SECTION LINE
- PROPERTY IDEED LINE
- APPARENT PROPERTY LINE
- MEASURED DIMENSION
- COMPUTED DIMENSION
- ENGLISH EQUIVALENT TO METRIC DIM.
- RECORDED DIMENSION
- FOUND IRON PIPE OR IRON ROD
- SET 5/8 INCH IRON ROD
- PERMANENT SURVEY MONUMENT, I.D.O.T. STD. 2135
- (TO BE SET BY OTHERS)
- CUT CROSS FOUND OR SET
- SAME OWNERSHIP



- STAKING OF PROPOSED RIGHT OF WAY. SET 5/8 INCH METAL ROD WITH DIVISION OF HIGHWAY SURVEY MARKER TO MONUMENT THE POSITION SHOWN, IDENTIFIED BY INSCRIPTION DATA AND SURVEYORS REGISTRATION NUMBER.
- STAKING OF PROPOSED RIGHT OF WAY IN CULTIVATED AREAS. SET 5/8 INCH METAL ROD WITH DIVISION OF HIGHWAY SURVEY MARKER 20 INCHES BELOW GROUND SURFACE TO MONUMENT THE POSITION SHOWN, IDENTIFIED BY INSCRIPTION DATA AND SURVEYORS REGISTRATION NUMBER.

STATE OF ILLINOIS )  
COUNTY OF ST. CLAIR ) SS

THIS IS TO CERTIFY THAT I, EDGAR M. BARNAL AN ILLINOIS PROFESSIONAL LAND SURVEYOR, HAS SURVEYED THE PLAT OF HIGHWAYS SHOWN HEREON IN SECTION 16, TOWNSHIP 2 SOUTH, RANGE 8 WEST, OF THE THIRD PRINCIPAL MERIDIAN, ST. CLAIR COUNTY, THAT THE SURVEY IS TRUE AND COMPLETE AS SHOWN TO THE BEST OF MY KNOWLEDGE AND BELIEF, THAT THE PLAT CORRECTLY REPRESENTS SAID SURVEY, THAT ALL MONUMENTS FOUND AND ESTABLISHED ARE OF PERMANENT QUALITY AND OCCUPY THE POSITIONS SHOWN THEREON AND THAT THE MONUMENTS ARE SUFFICIENT TO ENABLE THE SURVEY, STATE OF ILLINOIS.

DATED 9/15/2004  
Edgar M. Barnal  
EDGAR M. BARNAL, PLS #2750



RIGHT OF WAY ESTABLISHED FOR ILLINOIS ROUTE 159 USING INFORMATION SUPPLIED BY THE ILLINOIS DEPARTMENT OF TRANSPORTATION AND PLAT BOOK 28 ON PAGE 9 & 10

THOUVENOT, WADE & MOERCHEN, INC.  
4940 OLD COLLINSVILLE ROAD  
SWANSEA, ILLINOIS 62226  
(618) 624-4488

ILLINOIS DEPARTMENT OF TRANSPORTATION  
PLAT OF HIGHWAYS  
FAP ROUTE 600 (IL 159)  
SECTION (45,46,51) RS-3  
ST. CLAIR COUNTY  
JOB NO. R-98-022-98  
STATION 27+100 TO STATION 27+400

SCALE 1:500

ILLINOIS DEPARTMENT OF TRANSPORTATION  
DIVISION OF HIGHWAYS/DISTRICT 8  
1102 EASTPORT PLAZA DRIVE  
COLLINSVILLE, ILLINOIS 62234-6198

SHEET 1 OF 90 IS A COVER SHEET

PARCEL NO.	OWNER	TOTAL HOLDING	R.O.W. REQUIRED	PREVIOUSLY DEDICATED	REMAINDER	EASEMENTS		PERMANENT TAX NUMBER	PROPERTY ACQUIRED BY
						TEMP	PERM		
8822155	LEO J. CORTNER AND EUGENIA C. CORTNER TITLE REPORT NO. SC-2064	34,5606 AC 1,505,462 SF	0.3733 AC 16,262 SF		34,1873 AC 1,489,200 SF			17-16-300-005	BK. 3867 PG. 2326
8822156	LEO I. SCHILLING, TRUSTEE OF THE LEO I. SCHILLING DECLARATION OF TRUST ROSE MARIE SCHILLING, TRUSTEE OF THE ROSE MARIE SCHILLING DECLARATION OF TRUST TITLE REPORT NO. SC-2065	178,6346 AC 7,781,321 SF	1.5040 AC 65,513 SF	1.2514 AC 54,512 SF	177,1306 AC 7,715,808 SF			17-16-300-004	BK. 3944 PG. 1307
8822157	JIM H. BURGESS, SR. AND SARAH A. BURGESS TITLE REPORT NO. SC-2069	4.0252 AC 175,336 SF	0.1707 AC 7,436 SF		3.8545 AC 167,900 SF			17-16-300-009	BK. 3918 PG. 663
8822158	LARRY J. GALLE, SR. AND GERALDINE M. GALLE TITLE REPORT NO. SC-2070	6.0346 AC 262,866 SF	0.2525 AC 11,000 SF		5.7821 AC 251,866 SF			17-16-300-007	BK. 3813 PG. 1300
8822203	RONALD CLARENCE WITTENAUER AND CHERYL ANNE WITTENAUER, AS CO-SUCCESSOR TRUSTEES OF THE PEARL V. WITTENAUER REVOCABLE TRUST AGREEMENT TITLE REPORT NO. SC-2066	40.0475 AC 1,744,468 SF	1.3659 AC 59,498 SF	1.2325 AC 53,690 SF	38.6816 AC 1,684,970 SF			17-16-300-002 17-21-100-001	BK. 3944 PG. 1336
8822205	JENNIFER ROSE CORTNER TITLE REPORT NO. SC-3939.0	4.9908 AC 217,400 SF	0.0115 AC 500 SF		4.9793 AC 216,900 SF			17-16-300-010	BK. 3902 PG. 1578
8822212	JAMES E. SCHUHARDT AND CYNTHIA A. SCHUHARDT TITLE REPORT NO. SC-4488.0	3.3452 AC 145,716 SF	0.0230 AC 1,002 SF		3.3222 AC 144,714 SF			17-16-300-009	BK. 3937 PG. 1800

PLOT DATE: DATE-TIME

76563

PART OF THE S.W. 1/4 AND THE N.W. 1/4 OF SECTION 16, T2S, R8W, OF THE 3RD PM, ST. CLAIR COUNTY, ILLINOIS

COORDINATES SHOWN HEREON ARE BASED ON SURVEY CONTROL DATA AS PROVIDED BY THE ILLINOIS DEPARTMENT OF TRANSPORTATION.

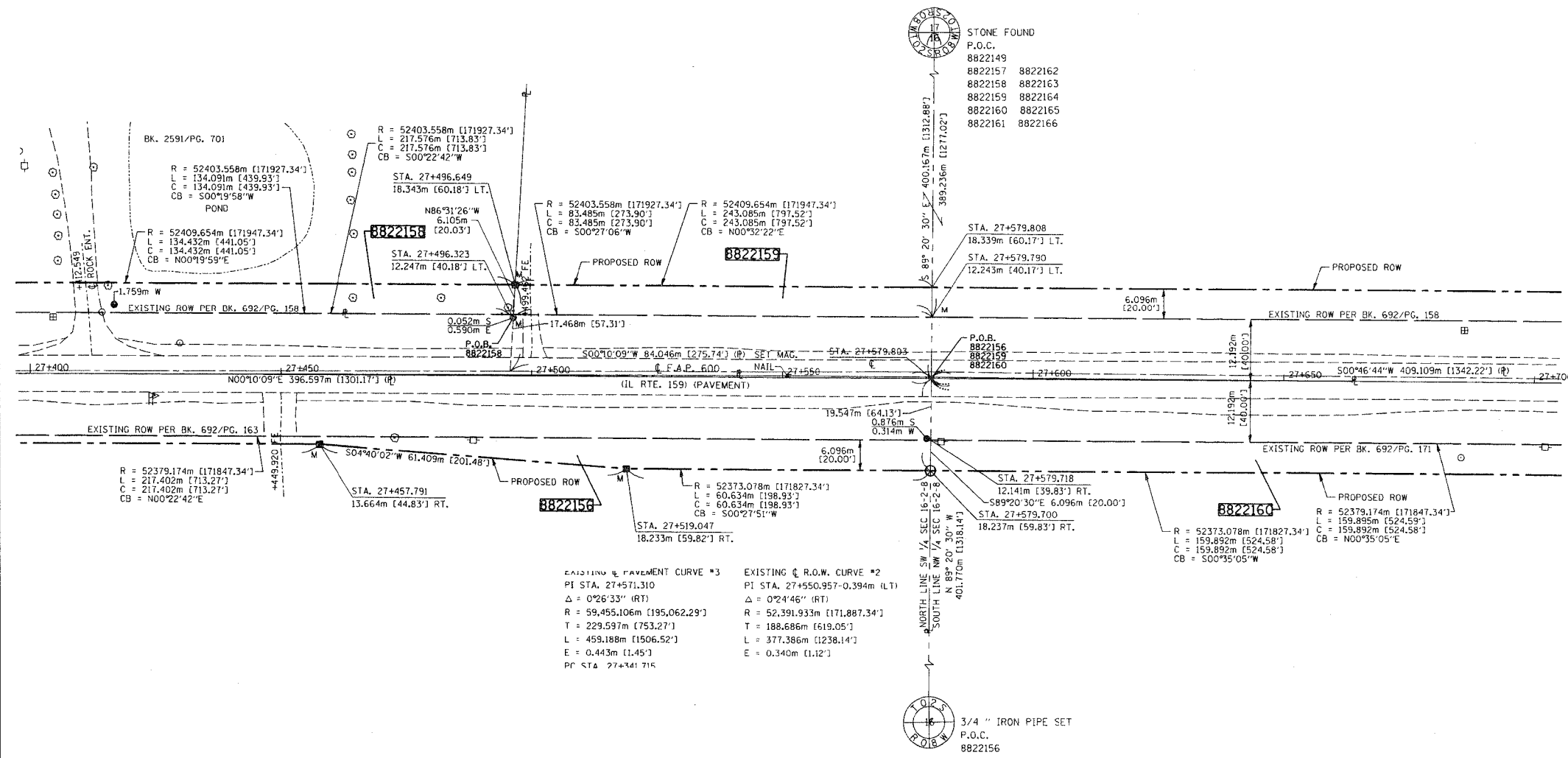
COORDINATE TABLE with columns: STATION, OFFSET, NORTH, EAST. Rows include stations 27+571.310, 27+550.957, etc.

BEARINGS SHOWN HEREON ARE BASED ON SURVEY CONTROL DATA AS PROVIDED BY THE ILLINOIS DEPARTMENT OF TRANSPORTATION.



LEGEND

- SECTION CORNER, QUARTER SECTION CORNER, EXISTING CENTERLINE, EXISTING RIGHT OF WAY LINE, EXISTING EASEMENT LINE, PROPOSED CENTERLINE, PROPOSED RIGHT OF WAY LINE, PROPOSED TEMPORARY EASEMENT LINE, PROPOSED PERMANENT EASEMENT LINE, SECTION LINE, QUARTER SECTION LINE, QUARTER SECTION LINE, PROPERTY (DEED) LINE, APPARENT PROPERTY LINE, MEASURED DIMENSION, COMPUTED DIMENSION, ENGLISH EQUIVALENT TO METRIC DIM., RECORDED DIMENSION, FOUND IRON PIPE OR IRON ROD, SET 5/8 INCH IRON ROD, PERMANENT SURVEY MONUMENT, I.D.O.T. STD. 2135, CUT CROSS FOUND OR SET, SAME OWNERSHIP.



- STAKING OF PROPOSED RIGHT OF WAY. SET 5/8 INCH METAL ROD WITH DIVISION OF HIGHWAY SURVEY MARKER TO MONUMENT THE POSITION SHOWN IDENTIFIED BY INSCRIPTION DATA AND SURVEYORS REGISTRATION NUMBER. STAKING OF PROPOSED RIGHT OF WAY IN CULTIVATED AREAS. SET 5/8 INCH METAL ROD WITH DIVISION OF HIGHWAY SURVEY MARKER 20 INCHES BELOW GROUND SURFACE TO MONUMENT THE POSITION SHOWN IDENTIFIED BY INSCRIPTION DATA AND SURVEYORS REGISTRATION NUMBER.

STATE OF ILLINOIS ) )
COUNTY OF ST. CLAIR ) )
THIS IS TO CERTIFY THAT I, EDGAR M. BARNAL AN ILLINOIS PROFESSIONAL LAND SURVEYOR, HAS SURVEYED THE PLAT OF HIGHWAYS SHOWN HEREON IN SECTION 16, TOWNSHIP 2 SOUTH, RANGE 8 WEST, OF THE THIRD PRINCIPAL MERIDIAN, ST. CLAIR COUNTY, THAT THE SURVEY IS TRUE AND COMPLETE AS SHOWN TO THE BEST OF MY KNOWLEDGE AND BELIEF, THAT THE PLAT CORRECTLY REPRESENTS SAID SURVEY, THAT ALL MONUMENTS FOUND AND ESTABLISHED ARE OF PERMANENT QUALITY AND OCCUPY THE POSITIONS SHOWN THEREON AND THAT THE MONUMENTS ARE SUFFICIENT TO ENABLE THE SURVEY TO BE RETRACED, MADE FOR THE DEPARTMENT OF TRANSPORTATION, STATE OF ILLINOIS.

DATED 9/15/2004
Edgar M. Barnal
EDGAR M. BARNAL, PLS #2750



RIGHT OF WAY ESTABLISHED FOR ILLINOIS ROUTE 159 USING INFORMATION SUPPLIED BY THE ILLINOIS DEPARTMENT OF TRANSPORTATION AND PLAT BOOK 28 ON PAGE 9 & 10

THOUVENOT, WADE & MOERCHEN, INC.
4948 OLD COLLINSVILLE ROAD
WANSEA, ILLINOIS 62226
(618) 624-4488

Table with columns: PARCEL NO., OWNER, TOTAL HOLDING, R.O.W. REQUIRED, PREVIOUSLY DEDICATED, REMAINDER, EASEMENTS (TEMP, PERM), EASEMENT PURPOSE, PERMANENT TAX NUMBER, PROPERTY ACQUIRED BY.

ILLINOIS DEPARTMENT OF TRANSPORTATION
PLAT OF HIGHWAYS
FAP ROUTE 600 (IL 159)
SECTION (45,46,51) RS-3
ST. CLAIR COUNTY
JOB NO. R-98-022-98
STATION 27+400 TO STATION 27+700
SCALE 1:500 SHEET 21 OF 90
ILLINOIS DEPARTMENT OF TRANSPORTATION
DIVISION OF HIGHWAYS/DISTRICT 8
1102 EASTPORT PLAZA DRIVE
COLLINSVILLE, ILLINOIS 62234-6198

76563

PART OF THE N.W. 1/4 OF SECTION 16, T2S, R8W, OF THE 3RD PM, ST. CLAIR COUNTY, ILLINOIS

COORDINATES SHOWN HEREON ARE BASED ON SURVEY CONTROL DATA AS PROVIDED BY THE ILLINOIS DEPARTMENT OF TRANSPORTATION.

STATION	OFFSET	NORTH	EAST
27+720.054	5.936 RT	188026.4934	715077.8491
27+800.904	0	188107.4080	715072.8495
27+739.641	18.290 RT	188045.9442	715090.4185
27+739.660	18.286 LT	188046.3733	715053.8450
27+784.404	18.295 RT	188090.6899	715090.9435
27+874.628	18.251 RT	188180.9026	715092.0020
27+988.798	18.385 LT	188295.5134	715056.7682
27+988.927	18.191 RT	188295.1941	715093.3430
27+996.974	18.390 LT	188303.6882	715056.8641

CLASSIFICATION OF BUILDINGS

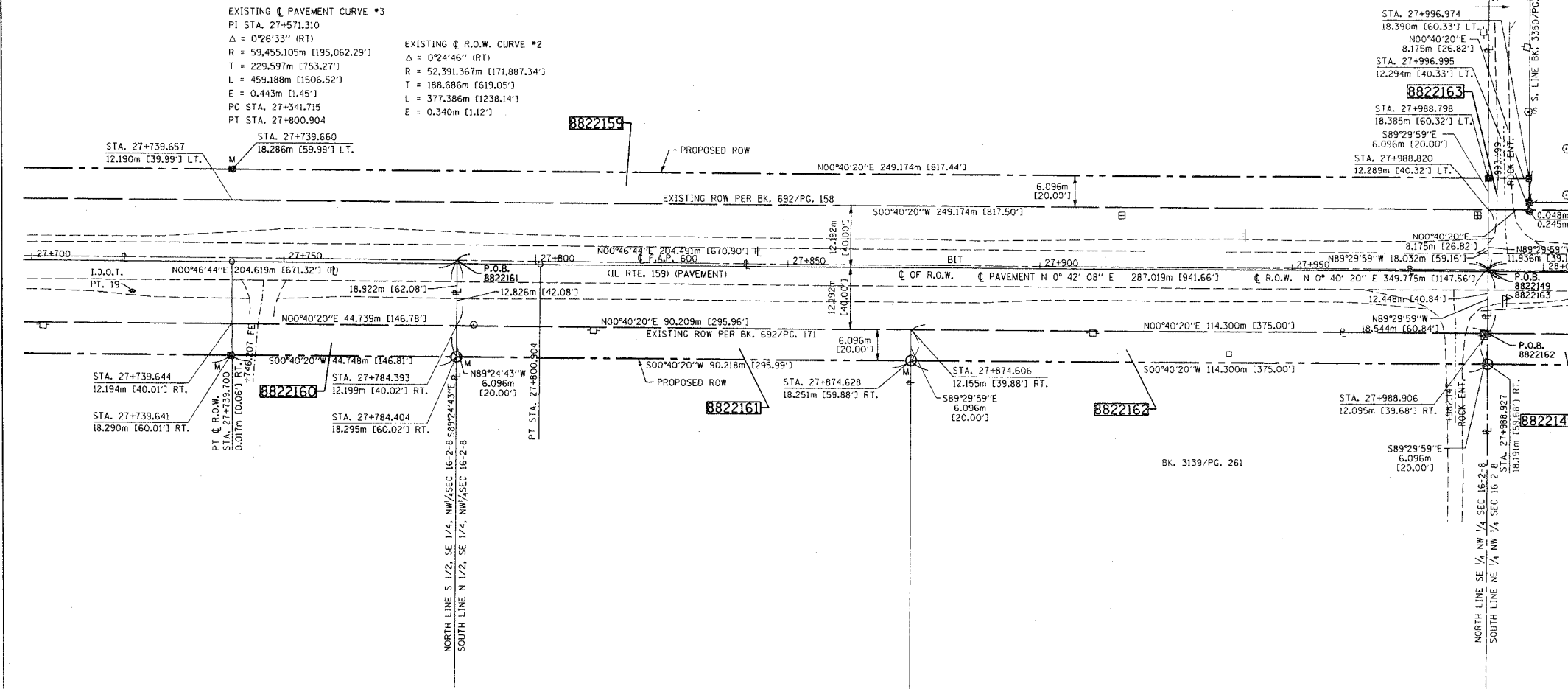
- C = COMMERCIAL
- R = RESIDENTIAL
- G = GARAGE
- S = SHED
- B = BARN
- MBH = MOBILE HOME
- APT = APARTMENT

BEARINGS SHOWN HEREON ARE BASED ON SURVEY CONTROL DATA AS PROVIDED BY THE ILLINOIS DEPARTMENT OF TRANSPORTATION.



LEGEND

- SECTION CORNER
- QUARTER SECTION CORNER
- EXISTING CENTERLINE
- EXISTING RIGHT OF WAY LINE
- EXISTING EASEMENT LINE
- PROPOSED CENTERLINE
- PROPOSED RIGHT OF WAY LINE
- PROPOSED TEMPORARY EASEMENT LINE
- PROPOSED PERMANENT EASEMENT LINE
- SECTION LINE
- QUARTER SECTION LINE
- QUARTER QUARTER SECTION LINE
- PROPERTY (DEED) LINE
- APPARENT PROPERTY LINE
- MEASURED DIMENSION
- COMPUTED DIMENSION
- ENGLISH EQUIVALENT TO METRIC DIM.
- RECORDED DIMENSION
- FOUND IRON PIPE OR IRON ROD
- SET 5/8 INCH IRON ROD
- PERMANENT SURVEY MONUMENT.
- I.D.O.T. STD. 2135 (TO BE SET BY OTHERS)
- CUT CROSS FOUND OR SET
- SAME OWNERSHIP



- STAKING OF PROPOSED RIGHT OF WAY. SET 5/8 INCH METAL ROD WITH DIVISION OF HIGHWAY SURVEY MARKER TO MONUMENT THE POSITION SHOWN, IDENTIFIED BY INSCRIPTION DATA AND SURVEYORS REGISTRATION NUMBER.
- STAKING OF PROPOSED RIGHT OF WAY IN CULTIVATED AREAS. SET 5/8 INCH METAL ROD WITH DIVISION OF HIGHWAY SURVEY MARKER 20 INCHES BELOW GROUND SURFACE TO MONUMENT THE POSITION SHOWN, IDENTIFIED BY INSCRIPTION DATA AND SURVEYORS REGISTRATION NUMBER.

STATE OF ILLINOIS )  
COUNTY OF ST. CLAIR )

THIS IS TO CERTIFY THAT I, EDGAR M. BARNAL AN ILLINOIS PROFESSIONAL LAND SURVEYOR, HAS SURVEYED THE PLAT OF HIGHWAYS SHOWN HEREON IN SECTION 16, TOWNSHIP 2 SOUTH, RANGE 8 WEST, OF THE THIRD PRINCIPAL MERIDIAN, ST. CLAIR COUNTY, THAT THE SURVEY IS TRUE AND COMPLETE AS SHOWN TO THE BEST OF MY KNOWLEDGE AND BELIEF, THAT ALL MONUMENTS CORRECTLY REPRESENTS SAID SURVEY, THAT ALL MONUMENTS FOUND AND ESTABLISHED ARE OF PERMANENT QUALITY AND OCCUPY THE POSITIONS SHOWN THEREON AND THAT THE MONUMENTS ARE SUFFICIENT TO ENABLE THE SURVEY TO BE RETRACED, MADE FOR THE DEPARTMENT OF TRANSPORTATION, STATE OF ILLINOIS.

DATED 9/16/2004  
Edgar M. Barnal  
EDGAR M. BARNAL, PLS #2750



RIGHT OF WAY ESTABLISHED FOR ILLINOIS ROUTE 159 USING INFORMATION SUPPLIED BY THE ILLINOIS DEPARTMENT OF TRANSPORTATION AND PLAT BOOK 28 ON PAGE 9 & 10

THOUVENOT, WADE & MOERCHEN, INC.  
4940 OLD COLLINSVILLE ROAD  
SWANSEA, ILLINOIS 62226  
(618) 624-4488

ILLINOIS DEPARTMENT OF TRANSPORTATION  
**PLAT OF HIGHWAYS**  
 FAP ROUTE 600 (IL 159)  
 SECTION (45,46,51) RS-3  
 ST. CLAIR COUNTY  
 JOB NO. R-98-022-98  
 STATION 27+700 TO STATION 28+000  
 SCALE 1:500 SHEET 22 OF 90  
 ILLINOIS DEPARTMENT OF TRANSPORTATION  
 DIVISION OF HIGHWAYS/DISTRICT 8  
 1102 EASTPORT PLAZA DRIVE  
 COLLINSVILLE, ILLINOIS 62234-6198  
 SHEET 1 OF 90 IS A COVER SHEET

PARCEL NO.	OWNER	TOTAL HOLDING	R.O.W. REQUIRED	PREVIOUSLY DEDICATED	REMAINDER	EASEMENTS		EASEMENT PURPOSE	PERMANENT TAX NUMBER	PROPERTY ACQUIRED BY
						TEMP	PERM			
8822149	FLOYD LOUIS STAHL AND RUTH VIOLA STAHL TITLE REPORT NO. SC-2073	61,057.2 AC 2,659,654 SF	1,591.3 AC 69,317 SF	1,219.9 AC 53,139 SF	59,465.9 AC 2,590,337 SF				17-16-100-003 17-16-200-001 17-17-200-008	
8822159	TERRY L. STAHL AND ALETHA I. STAHL TITLE REPORT NO. SC-2068	107,358.5 AC 4,676,535 SF	2,137.3 AC 93,102 SF	1,395.8 AC 60,802 SF	105,221.2 AC 4,583,433 SF				17-16-100-014 17-17-400-002	BK. 3867 PG. 2323
8822160	LARRY F. STAHL TITLE REPORT NO. SC-2071	39,844.7 AC 1,735,635 SF	0,969.7 AC 42,239 SF	0,661.4 AC 28,811 SF	38,875.0 AC 1,693,396 SF				17-16-100-010	BK. 3937 PG. 1765
8822161	CHRISTOPHER S. ENGLERTH AND TAMMY M. ENGLERTH TITLE REPORT NO. SC-2074	37,815.3 AC 1,647,237 SF	0,774.5 AC 33,736 SF	0,638.6 AC 27,817 SF	37,040.9 AC 1,613,500 SF				17-16-100-012 17-16-200-007	BK. 3902 PG. 1569
8822162	MERLE JANY AND BARBARA JANY TITLE REPORT NO. SC-2075	2,658.5 AC 115,804 SF	0,172.2 AC 7,500 SF		2,486.3 AC 108,304 SF				17-16-100-011	BK. 3937 PG. 1806
8822163	FLOYD LOUIS STAHL AND RUTH VIOLA STAHL TITLE REPORT NO. SC-2073	77,308.1 AC 3,367,541 SF	1,707.5 AC 74,378 SF	1,264.6 AC 55,086 SF	75,600.6 AC 3,293,163 SF				17-16-100-013	

76563

PART OF THE N.W. 1/4 OF SECTION 16, T2S, R8W, OF THE 3RD PM, ST. CLAIR COUNTY, ILLINOIS

COORDINATES SHOWN HEREON ARE BASED ON SURVEY CONTROL DATA AS PROVIDED BY THE ILLINOIS DEPARTMENT OF TRANSPORTATION.

COORDINATE TABLE			
STATION	OFFSET	NORTH	EAST
28+087.923	0	188394.4054	715076.3669
28+117.664	5.430 LT	188424.1154	715071.0222
28+233.647	6.700 RT	188540.1183	715078.1527
27+996.990	13.818 LT	188303.6483	715061.4360
28+042.710	13.841 LT	188349.3652	715061.9724
28+089.417	18.139 RT	188395.6937	715094.5222
28+089.434	19.961 LT	188396.1414	715056.4248
28+193.108	18.197 RT	188500.5348	715092.3284
28+292.592	19.823 LT	188596.3334	715045.9568
28+293.148	24.394 LT	188596.3424	715041.3526
28+297.154	18.282 RT	188605.3700	715083.2539

BEARINGS SHOWN HEREON ARE BASED ON SURVEY CONTROL DATA AS PROVIDED BY THE ILLINOIS DEPARTMENT OF TRANSPORTATION.



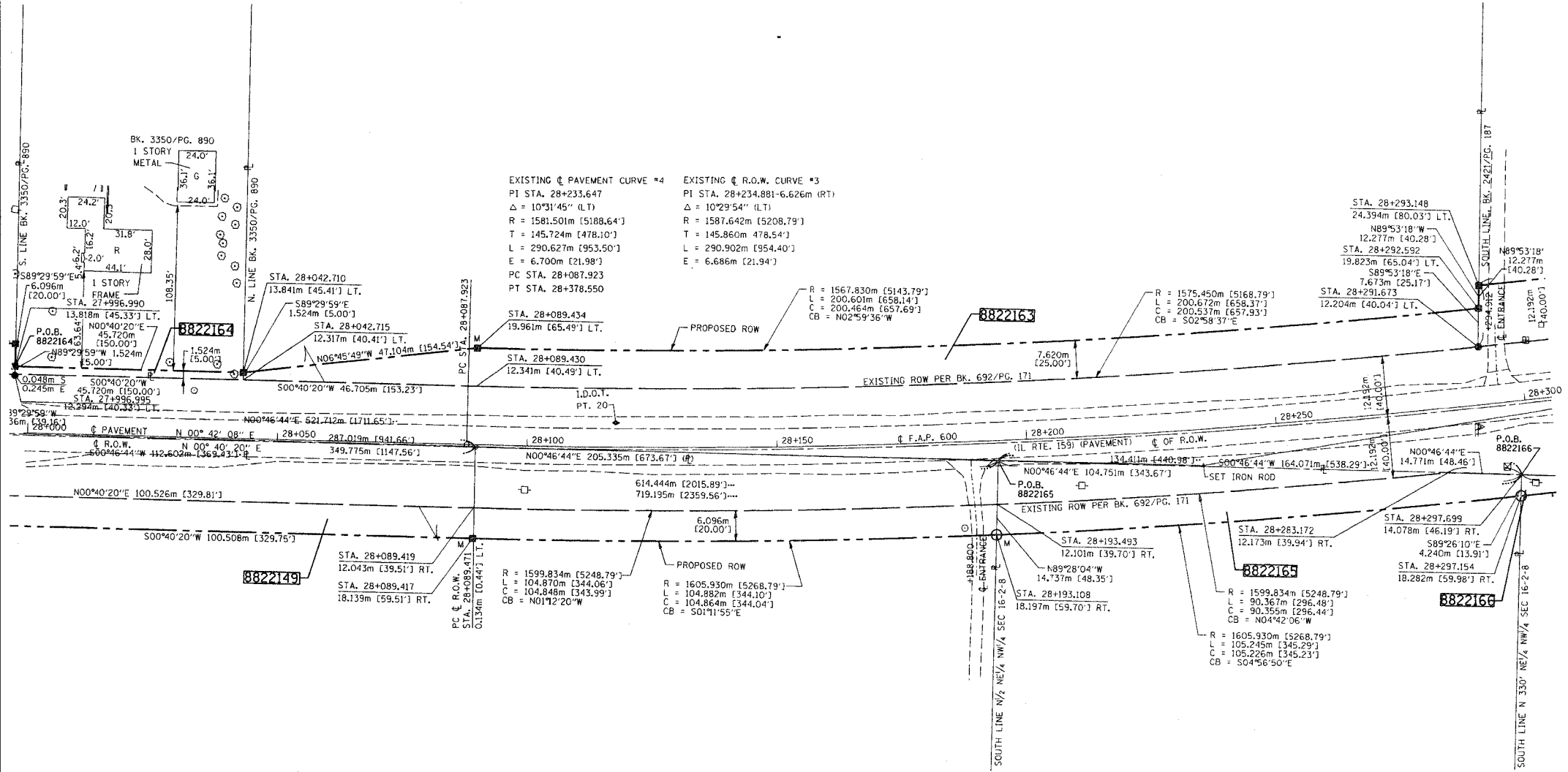
LEGEND

CLASSIFICATION OF BUILDINGS

- C = COMMERCIAL
- R = RESIDENTIAL
- G = GARAGE
- S = SHED
- B = BARN
- MBH = MOBILE HOME
- APT = APARTMENT

SECTION CORNER and QUARTER SECTION CORNER symbols.

EXISTING CENTERLINE, EXISTING RIGHT OF WAY LINE, EXISTING EASEMENT LINE, PROPOSED CENTERLINE, PROPOSED RIGHT OF WAY LINE, PROPOSED TEMPORARY EASEMENT LINE, PROPOSED PERMANENT EASEMENT LINE, SECTION LINE, QUARTER SECTION LINE, QUARTER QUARTER SECTION LINE, PROPERTY (DEED) LINE, APPARENT PROPERTY LINE, MEASURED DIMENSION, COMPUTED DIMENSION, ENGLISH EQUIVALENT TO METRIC DIM., RECORDED DIMENSION, FOUND IRON PIPE OR IRON ROD, SET 5/8 INCH IRON ROD, PERMANENT SURVEY MONUMENT, I.D.O.T. STD. 2135 (TO BE SET BY OTHERS), CUT CROSS FOUND OR SET, SAME OWNERSHIP.



- STAKING OF PROPOSED RIGHT OF WAY. SET 5/8 INCH METAL ROD WITH DIVISION OF HIGHWAY SURVEY MARKER TO MONUMENT THE POSITION SHOWN, IDENTIFIED BY INSCRIPTION DATA AND SURVEYORS REGISTRATION NUMBER.
- M STAKING OF PROPOSED RIGHT OF WAY IN CULTIVATED AREAS. SET 5/8 INCH METAL ROD WITH DIVISION OF HIGHWAY SURVEY MARKER 20 INCHES BELOW GROUND SURFACE TO MONUMENT THE POSITION SHOWN, IDENTIFIED BY INSCRIPTION DATA AND SURVEYORS REGISTRATION NUMBER.

STATE OF ILLINOIS )  
 COUNTY OF ST. CLAIR )  
 THIS IS TO CERTIFY THAT I, EDGAR M. BARNAL AN ILLINOIS PROFESSIONAL LAND SURVEYOR, HAS SURVEYED THE PLAT OF HIGHWAYS SHOWN HEREON IN SECTION 16, TOWNSHIP 2 SOUTH, RANGE 8 WEST, OF THE THIRD PRINCIPAL MERIDIAN, ST. CLAIR COUNTY, THAT THE SURVEY IS TRUE AND COMPLETE AS SHOWN TO THE BEST OF MY KNOWLEDGE AND BELIEF, THAT THE PLAT CORRECTLY REPRESENTS SAID SURVEY, THAT ALL MONUMENTS FOUND AND ESTABLISHED ARE OF PERMANENT QUALITY AND OCCUPY THE POSITIONS SHOWN THEREON AND THAT THE MONUMENTS ARE SUFFICIENT TO ENABLE THE SURVEY TO BE RETRACED, MADE FOR THE DEPARTMENT OF TRANSPORTATION, STATE OF ILLINOIS.

DATED 9/16/2004

Edgar M. Barnal  
 EDGAR M. BARNAL, PLS #2750



RIGHT OF WAY ESTABLISHED FOR ILLINOIS ROUTE 159 USING INFORMATION SUPPLIED BY THE ILLINOIS DEPARTMENT OF TRANSPORTATION AND PLAT BOOK 28 ON PAGE 9 & 10

THOUVENOT, WADE & MOERCHEN, INC.  
 4948 OLD COLLINSVILLE ROAD  
 SWANSEA, ILLINOIS 62226  
 (618) 624-4488

ILLINOIS DEPARTMENT OF TRANSPORTATION  
**PLAT OF HIGHWAYS**  
 FAP ROUTE 600 (IL 159)  
 SECTION (45,46,51) RS-3  
 ST. CLAIR COUNTY  
 JOB NO. R-98-022-98  
 STATION 28+000 TO STATION 28+300  
 SCALE 1:500  
 SHEET 23 OF 90  
 ILLINOIS DEPARTMENT OF TRANSPORTATION  
 DIVISION OF HIGHWAYS/DISTRICT 8  
 1102 EASTPORT PLAZA DRIVE  
 COLLINSVILLE, ILLINOIS 62234-6198

PARCEL NO.	OWNER	TOTAL HOLDING	R.O.W. REQUIRED	PREVIOUSLY DEDICATED	REMAINDER	EASEMENTS		EASEMENT PURPOSE	PERMANENT TAX NUMBER	PROPERTY ACQUIRED BY
						TEMP	PERM			
8822149	FLOYD LOUIS STAHL AND RUTH VIOLA STAHL TITLE REPORT NO. SC-2073	61,0572 AC 2,659,654 SF	1,5913 AC 69,317 SF	1,2199 AC 53,139 SF	59,4659 AC 2,590,337 SF				17-16-100-003 17-16-200-001 17-17-200-008	
8822163	FLOYD LOUIS STAHL AND RUTH VIOLA STAHL TITLE REPORT NO. SC-2073	77,3081 AC 3,367,541 SF	1,7075 AC 74,378 SF	1,2646 AC 55,086 SF	75,6006 AC 3,293,163 SF				17-16-100-013	
8822164	VERN E. LUNSFORD AND DAVEY G. LUNSFORD TITLE REPORT NO. SC-2072	1,0000 AC 43,560 SF	0,0172 AC 750 SF		0,9828 AC 42,810 SF				17-16-100-008	BK. 3867 PG. 2365
8822165	LARRY F. STAHL TITLE REPORT NO. SC-2078	10,4892 AC 456,911 SF	0,2605 AC 11,349 SF	0,1054 AC 4,593 SF	10,2287 AC 445,562 SF				17-16-100-016	BK. 3813 PG. 1293

PLOT DATE: DATE-TIME



76563

PART OF THE N.W. 1/4 OF SECTION 16 AND THE S.W. 1/4 OF SECTION 09, T2S, R8W, OF THE 3RD PM, ST. CLAIR COUNTY, ILLINOIS

COORDINATES SHOWN HEREON ARE BASED ON SURVEY CONTROL DATA AS PROVIDED BY THE ILLINOIS DEPARTMENT OF TRANSPORTATION.

COORDINATE TABLE			
STATION	OFFSET	NORTH	EAST
28+378.550	0	188683.7041	715053.2818
28+420.941	5.729 RT	188726.4510	715051.6914
28+233.647	0	188683.7041	715053.2818
28+234.881	6.626 RT	188726.4510	715051.6914
28+326.759	18.311 RT	188635.0697	715079.4182
28+380.341	24.305 LT	188681.3210	715029.0276
28+380.343	18.367 RT	188688.6051	715071.0734
28+397.741	19.891 RT	188706.0083	715069.6059
28+398.008	18.367 RT	188706.0114	715068.0587
28+404.684	19.732 LT	188706.0867	715029.3783
28+405.485	24.304 LT	188706.0957	715024.7367

BEARINGS SHOWN HEREON ARE BASED ON SURVEY CONTROL DATA AS PROVIDED BY THE ILLINOIS DEPARTMENT OF TRANSPORTATION.

CLASSIFICATION OF BUILDINGS

- C = COMMERCIAL
- R = RESIDENTIAL
- G = GARAGE
- S = SHED
- B = BARN
- MBH = MOBILE HOME
- APT = APARTMENT



LEGEND

- QUARTER SECTION CORNER
- SECTION CORNER
- EXISTING CENTERLINE
- EXISTING RIGHT OF WAY LINE
- EXISTING EASEMENT LINE
- PROPOSED CENTERLINE
- PROPOSED RIGHT OF WAY LINE
- PROPOSED TEMPORARY EASEMENT LINE
- PROPOSED PERMANENT EASEMENT LINE
- SECTION LINE
- QUARTER SECTION LINE
- QUARTER QUARTER SECTION LINE
- PROPERTY (DEED) LINE
- APPARENT PROPERTY LINE
- MEASURED DIMENSION
- COMPUTED DIMENSION
- ENGLISH EQUIVALENT TO METRIC DIM.
- RECORDED DIMENSION
- FOUND IRON PIPE OR IRON ROD
- SET 5/8 INCH IRON ROD
- PERMANENT SURVEY MONUMENT, I.D.O.T. STD. 2135 (TO BE SET BY OTHERS)
- CUT CROSS FOUND OR SET
- SAME OWNERSHIP

- STAKING OF PROPOSED RIGHT OF WAY. SET 5/8 INCH METAL ROD WITH DIVISION OF HIGHWAY SURVEY MARKER TO MONUMENT THE POSITION SHOWN, IDENTIFIED BY INSCRIPTION DATA AND SURVEYORS REGISTRATION NUMBER.
- M STAKING OF PROPOSED RIGHT OF WAY IN CULTIVATED AREAS. SET 5/8 INCH METAL ROD WITH DIVISION OF HIGHWAY SURVEY MARKER 20 INCHES BELOW GROUND SURFACE TO MONUMENT THE POSITION SHOWN, IDENTIFIED BY INSCRIPTION DATA AND SURVEYORS REGISTRATION NUMBER.

STATE OF ILLINOIS )  
                                  ) SS  
COUNTY OF ST. CLAIR )

THIS IS TO CERTIFY THAT I, EDGAR M. BARNAL AN ILLINOIS PROFESSIONAL LAND SURVEYOR, HAS SURVEYED THE PLAT OF HIGHWAYS SHOWN HEREON IN SECTION 9 & 16, TOWNSHIP 2 SOUTH, RANGE 8 WEST, OF THE THIRD PRINCIPAL MERIDIAN, ST. CLAIR COUNTY, THAT THE SURVEY IS TRUE AND COMPLETE AS SHOWN TO THE BEST OF MY KNOWLEDGE AND BELIEF, THAT THE PLAT CORRECTLY REPRESENTS SAID SURVEY, THAT ALL MONUMENTS FOUND AND ESTABLISHED ARE OF PERMANENT QUALITY AND OCCUPY THE POSITIONS SHOWN THEREON AND THAT THE MONUMENTS ARE SUFFICIENT TO ENABLE THE SURVEY TO BE RETRACED, MADE FOR THE DEPARTMENT OF TRANSPORTATION, STATE OF ILLINOIS.

DATED 9/16/2004

Edgar M. Barnal  
EDGAR M. BARNAL, PLS #2750



RIGHT OF WAY ESTABLISHED FOR ILLINOIS ROUTE 159 USING INFORMATION SUPPLIED BY THE ILLINOIS DEPARTMENT OF TRANSPORTATION AND PLAT BOOK 28 ON PAGE 9 & 10

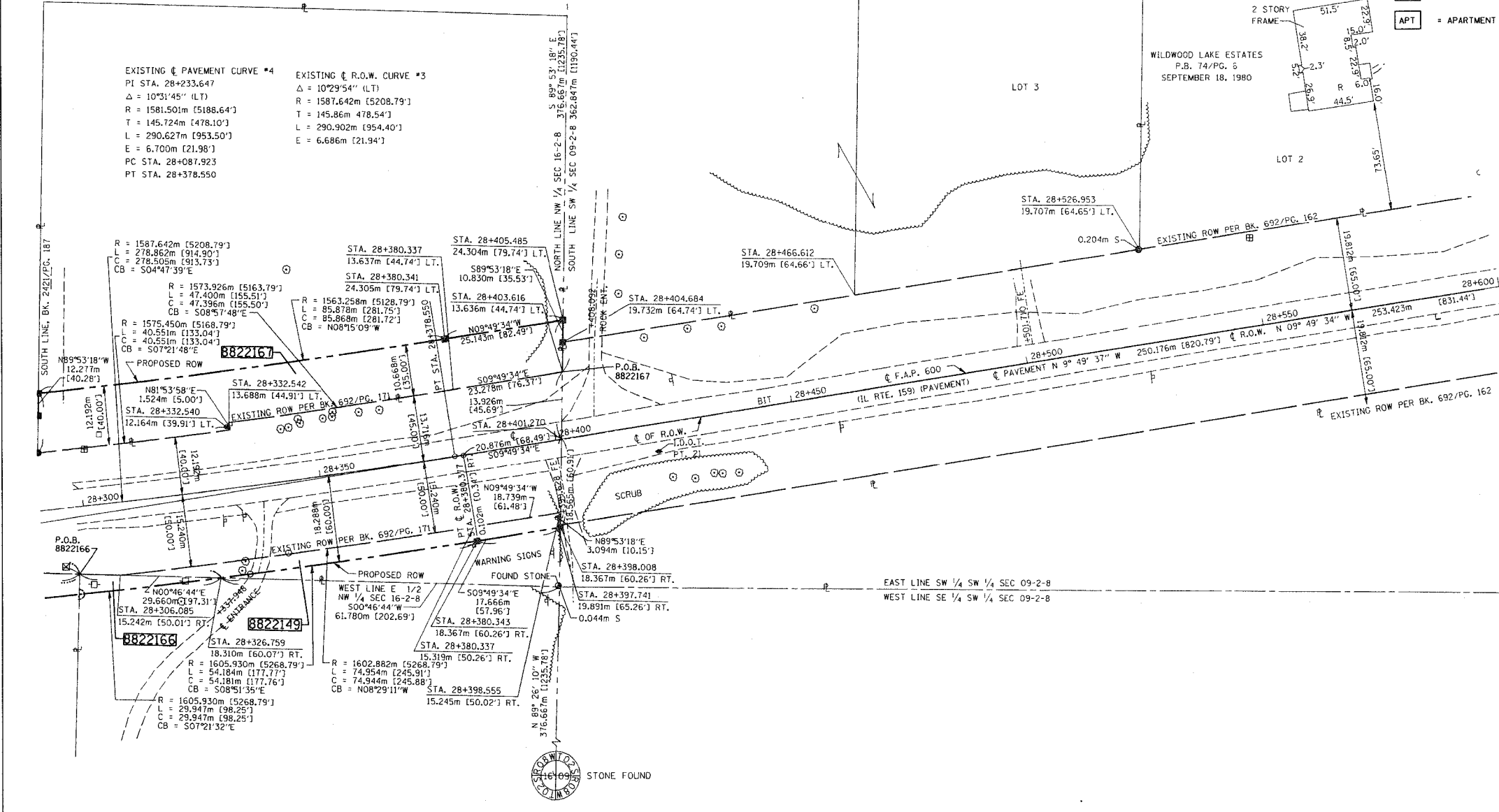
THOUVENOT, WADE & MOERCHEN, INC.  
4948 OLD COLLINSVILLE ROAD  
SWANSEA, ILLINOIS 62226  
(618) 624-4488

ILLINOIS DEPARTMENT OF TRANSPORTATION  
**PLAT OF HIGHWAYS**  
 FAP ROUTE 600 (IL 159)  
 SECTION (45, 46, 51) RS-3  
 ST. CLAIR COUNTY  
 JOB NO. R-98-022-98  
 STATION 28+300 TO STATION 28+600

0 m 10 m 20 m 30 m  
 SCALE 1:500 SHEET 24 OF 90

ILLINOIS DEPARTMENT OF TRANSPORTATION  
 DIVISION OF HIGHWAYS/DISTRICT 8  
 1102 EASTPORT PLAZA DRIVE  
 COLLINSVILLE, ILLINOIS 62234-6198

SHEET 1 OF 90 IS A COVER SHEET



PARCEL NO.	OWNER	TOTAL HOLDING	R.O.W. REQUIRED	PREVIOUSLY DEDICATED	REMAINDER	EASEMENTS		EASEMENT PURPOSE	PERMANENT TAX NUMBER	PROPERTY ACQUIRED BY
						TEMP	PERM			
8822149	FLOYD LOUIS STAHL AND RUTH VIOLA STAHL TITLE REPORT NO. SC-2073	61,0572 AC 2,659,654 SF	1,5913 AC 69,317 SF	1,2199 AC 53,139 SF	59,4659 AC 2,590,337 SF				17-16-100-003 17-16-200-001 17-16-200-008	
8822163	FLOYD LOUIS STAHL AND RUTH VIOLA STAHL TITLE REPORT NO. SC-2073	77,3081 AC 3,367,541 SF	1,7075 AC 74,378 SF	1,2646 AC 55,086 SF	75,6006 AC 3,293,163 SF				17-16-100-013	
8822166	ALLAN C. STAHL TITLE REPORT NO. SC-2079	10,0979 AC 439,865 SF	0,0159 AC 692 SF		10,082 AC 439,173 SF				17-16-100-015	BK. 3791 PG. 888
8822167	C. JOANNE KOCOT TITLE REPORT NO. SC-2076	2,3000 AC 100,189 SF	0,3079 AC 13,411 SF		1,9921 AC 86,778 SF				17-16-100-007	BK. 4003 PG. 1654

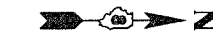
PART OF THE S.W. 1/4 OF SECTION 09, T2S, R8W, OF THE 3RD PM, ST. CLAIR COUNTY, ILLINOIS

76563


COORDINATES SHOWN HEREON ARE BASED ON SURVEY CONTROL DATA AS PROVIDED BY THE ILLINOIS DEPARTMENT OF TRANSPORTATION.

COORDINATE TABLE			
STATION	OFFSET	NORTH	EAST
28+420.941	5.729 RT	188726.4510	715051.6914
28+628.726	0	188930.2097	715010.5838
28+836.525	37.370 LT	189134.9601	714975.1183
28+827.789	37.323 LT	189135.067	714975.187

BEARINGS SHOWN HEREON ARE BASED ON SURVEY CONTROL DATA AS PROVIDED BY THE ILLINOIS DEPARTMENT OF TRANSPORTATION.



LEGEND



CLASSIFICATION OF BUILDINGS

- [C] = COMMERCIAL
- [R] = RESIDENTIAL
- [G] = GARAGE
- [S] = SHED
- [B] = BARN
- [MBH] = MOBILE HOME
- [APT] = APARTMENT

- EXISTING CENTERLINE
- EXISTING RIGHT OF WAY LINE
- EXISTING EASEMENT LINE
- PROPOSED CENTERLINE
- PROPOSED RIGHT OF WAY LINE
- PROPOSED TEMPORARY EASEMENT LINE
- PROPOSED PERMANENT EASEMENT LINE
- SECTION LINE
- QUARTER SECTION LINE
- QUARTER QUARTER SECTION LINE
- PROPERTY (DEED) LINE
- APPARENT PROPERTY LINE
- 121.456 m MEASURED DIMENSION
- 123.456 m (COMP) COMPUTED DIMENSION
- [405.04'] ENGLISH EQUIVALENT TO METRIC DIM.
- [123.45] RECORDED DIMENSION
- FOUND IRON PIPE OR IRON ROD
- SET 5/8 INCH IRON ROD
- PERMANENT SURVEY MONUMENT, I.D.O.T. STD. 2135 (TO BE SET BY OTHERS)
- CUT CROSS FOUND OR SET
- SAME OWNERSHIP


- STAKING OF PROPOSED RIGHT OF WAY. SET 5/8 INCH METAL ROD WITH DIVISION OF HIGHWAY SURVEY MARKER TO MONUMENT THE POSITION SHOWN, IDENTIFIED BY INSCRIPTION DATA AND SURVEYORS REGISTRATION NUMBER.
- M STAKING OF PROPOSED RIGHT OF WAY IN CULTIVATED AREAS. SET 5/8 INCH METAL ROD WITH DIVISION OF HIGHWAY SURVEY MARKER 20 INCHES BELOW GROUND SURFACE TO MONUMENT THE POSITION SHOWN, IDENTIFIED BY INSCRIPTION DATA AND SURVEYORS REGISTRATION NUMBER.

STATE OF ILLINOIS )  
                          ) SS  
COUNTY OF ST. CLAIR )

THIS IS TO CERTIFY THAT I, EDGAR M. BARNAL AN ILLINOIS PROFESSIONAL LAND SURVEYOR, HAS SURVEYED THE PLAT OF HIGHWAYS SHOWN HEREON IN SECTION 9, TOWNSHIP 2 SOUTH, RANGE 8 WEST, OF THE THIRD PRINCIPAL MERIDIAN, ST. CLAIR COUNTY, THAT THE SURVEY IS TRUE AND COMPLETE AS SHOWN TO THE BEST OF MY KNOWLEDGE AND BELIEF, THAT THE PLAT CORRECTLY REPRESENTS SAID SURVEY, THAT ALL MONUMENTS FOUND AND ESTABLISHED ARE OF PERMANENT QUALITY AND OCCUPY THE POSITIONS SHOWN THEREON AND THAT THE MONUMENTS ARE SUFFICIENT TO ENABLE THE SURVEY TO BE RETRACED, MADE FOR THE DEPARTMENT OF TRANSPORTATION, STATE OF ILLINOIS.

DATED 9/15/2004

Edgar M. Barnal  
EDGAR M. BARNAL, PLS #2750

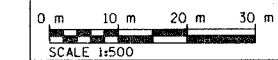


Exp. Date: 11/30/2004

RIGHT OF WAY ESTABLISHED FOR ILLINOIS ROUTE 159 USING INFORMATION SUPPLIED BY THE ILLINOIS DEPARTMENT OF TRANSPORTATION AND PLAT BOOK 28 ON PAGE 9 & 10 AND PLATBOOK 45 ON PAGE 113

THOUVENOT, WADE & MOERCHEN, INC.  
4948 OLD COLLINSVILLE ROAD  
SWANSEA, ILLINOIS 62226  
1618) 624-4488

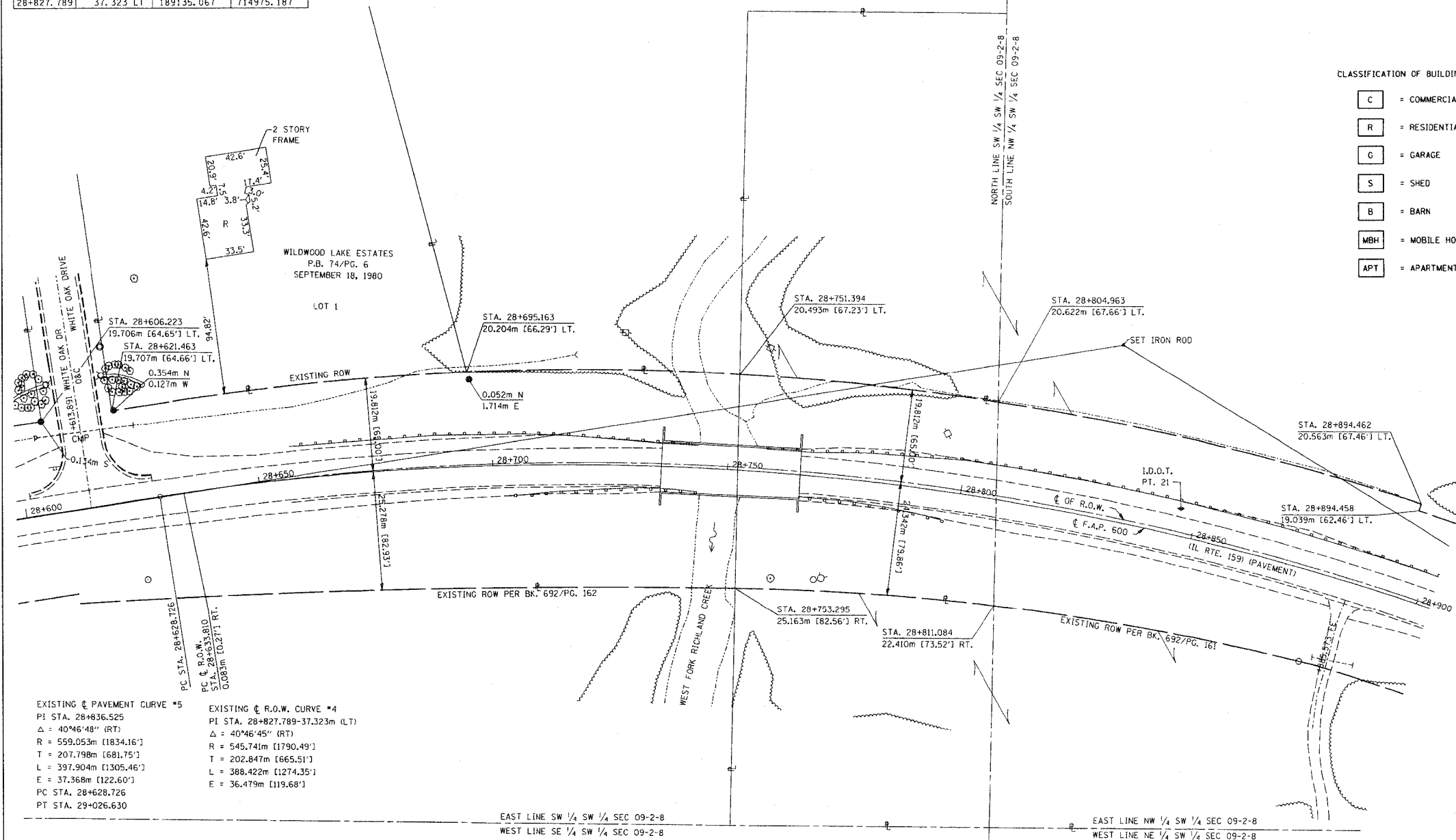
ILLINOIS DEPARTMENT OF TRANSPORTATION  
**PLAT OF HIGHWAYS**  
FAP ROUTE 600 (IL 159)  
SECTION (45,46,51) RS-3  
ST. CLAIR COUNTY  
JOB NO. R-98-022-98  
STATION 28+600 TO STATION 28+900



SCALE 1:500 SHEET 25 OF 90

ILLINOIS DEPARTMENT OF TRANSPORTATION  
DIVISION OF HIGHWAYS/DISTRICT 8  
1102 EASTPORT PLAZA DRIVE  
COLLINSVILLE, ILLINOIS 62234-6198

SHEET 1 OF 90 IS A COVER SHEET



EXISTING  $\phi$  PAVEMENT CURVE #5  
 PI STA. 28+636.525  
 $\Delta = 40^\circ 46' 48''$  (RT)  
 R = 559.053m [1834.16']  
 T = 207.798m [681.75']  
 L = 397.904m [1305.46']  
 E = 37.368m [122.60']  
 PC STA. 28+628.726  
 PT STA. 29+026.630

EXISTING  $\phi$  R.O.W. CURVE #4  
 PI STA. 28+827.789-37.323m (LT)  
 $\Delta = 40^\circ 46' 45''$  (RT)  
 R = 545.741m [1790.49']  
 T = 202.847m [665.51']  
 L = 388.422m [1274.35']  
 E = 36.479m [119.68']

EAST LINE SW 1/4 SW 1/4 SEC 09-2-8  
WEST LINE SE 1/4 SW 1/4 SEC 09-2-8

EAST LINE NW 1/4 SW 1/4 SEC 09-2-8  
WEST LINE NE 1/4 SW 1/4 SEC 09-2-8

NORTH LINE SE 1/4 SW 1/4 SEC 09-2-8  
SOUTH LINE NE 1/4 SW 1/4 SEC 09-2-8

DATE: 9/15/2004  
DRAWN BY: [unintelligible]  
CHECKED BY: [unintelligible]  
APP. BY: [unintelligible]

PLOT DATE: 11/30/2004

PART OF THE S.W. 1/4 OF SECTION 09, T2S, R8W, OF THE 3RD PM, ST. CLAIR COUNTY, ILLINOIS

COORDINATES SHOWN HEREON ARE BASED ON SURVEY CONTROL DATA AS PROVIDED BY THE ILLINOIS DEPARTMENT OF TRANSPORTATION.

COORDINATE TABLE			
STATION	OFFSET	NORTH	EAST
29+026.630	0	189313.1662	715081.9973

BEARINGS SHOWN HEREON ARE BASED ON SURVEY CONTROL DATA AS PROVIDED BY THE ILLINOIS DEPARTMENT OF TRANSPORTATION.



LEGEND



SECTION CORNER



QUARTER SECTION CORNER

CLASSIFICATION OF BUILDINGS

- C = COMMERCIAL
- R = RESIDENTIAL
- G = GARAGE
- S = SHED
- B = BARN
- MBH = MOBILE HOME
- APT = APARTMENT

- EXISTING CENTERLINE
- EXISTING RIGHT OF WAY LINE
- EXISTING EASEMENT LINE
- PROPOSED CENTERLINE
- PROPOSED RIGHT OF WAY LINE
- PROPOSED TEMPORARY EASEMENT LINE
- PROPOSED PERMANENT EASEMENT LINE
- SECTION LINE
- QUARTER SECTION LINE
- QUARTER QUARTER SECTION LINE
- PROPERTY (DEED) LINE
- APPARENT PROPERTY LINE
- MEASURED DIMENSION
- COMPUTED DIMENSION
- ENGLISH EQUIVALENT TO METRIC DIM.
- RECORDED DIMENSION
- FOUND IRON PIPE OR IRON ROD
- SET 5/8 INCH IRON ROD
- PERMANENT SURVEY MONUMENT, I.D.O.T. STD. 2135 (TO BE SET BY OTHERS)
- CUT CROSS FOUND OR SET
- SAME OWNERSHIP

- STAKING OF PROPOSED RIGHT OF WAY. SET 5/8 INCH METAL ROD WITH DIVISION OF HIGHWAY SURVEY MARKER TO MONUMENT THE POSITION SHOWN, IDENTIFIED BY INSCRIPTION DATA AND SURVEYORS REGISTRATION NUMBER.
- M STAKING OF PROPOSED RIGHT OF WAY IN CULTIVATED AREAS. SET 5/8 INCH METAL ROD WITH DIVISION OF HIGHWAY SURVEY MARKER 20 INCHES BELOW GROUND SURFACE TO MONUMENT THE POSITION SHOWN, IDENTIFIED BY INSCRIPTION DATA AND SURVEYORS REGISTRATION NUMBER.

STATE OF ILLINOIS )  
 ) SS  
 COUNTY OF ST. CLAIR )

THIS IS TO CERTIFY THAT I, EDGAR M. BARNAL AN ILLINOIS PROFESSIONAL LAND SURVEYOR, HAS SURVEYED THE PLAT OF HIGHWAYS SHOWN HEREON IN SECTION 9, TOWNSHIP 2 SOUTH, RANGE 8 WEST, OF THE THIRD PRINCIPAL MERIDIAN, ST. CLAIR COUNTY, THAT THE SURVEY IS TRUE AND COMPLETE AS SHOWN TO THE BEST OF MY KNOWLEDGE AND BELIEF, THAT THE PLAT CORRECTLY REPRESENTS SAID SURVEY, THAT ALL MONUMENTS FOUND AND ESTABLISHED ARE OF PERMANENT QUALITY AND OCCUPY THE POSITIONS SHOWN THEREON AND THAT THE MONUMENTS ARE SUFFICIENT TO ENABLE THE SURVEY TO BE RETRACED, MADE FOR THE DEPARTMENT OF TRANSPORTATION, STATE OF ILLINOIS.

DATED 9/19/2004

Edgar M. Barnal  
 EDGAR M. BARNAL, PLS #2750



Exp. Date: 11/30/2004

RIGHT OF WAY ESTABLISHED FOR ILLINOIS ROUTE 159 USING INFORMATION SUPPLIED BY THE ILLINOIS DEPARTMENT OF TRANSPORTATION AND PLAT BOOK 28 ON PAGE 9 & 10 AND PLAT BOOK 45 ON PAGE 113

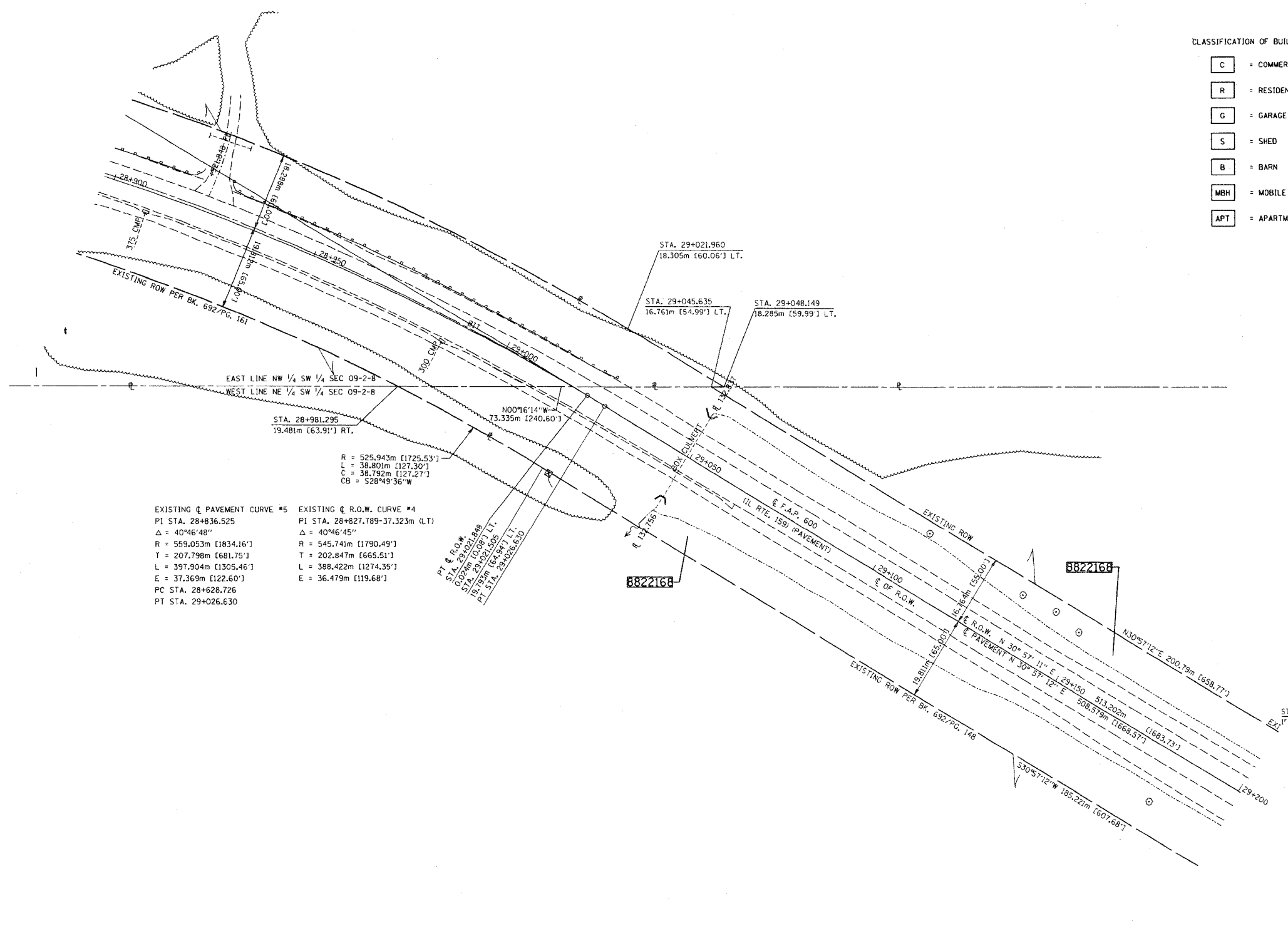
THOUVENOT, WADE & MOERCHEN, INC.  
 4948 OLD COLLINSVILLE ROAD  
 SWANSEA, ILLINOIS 62226  
 (618) 624-4488

ILLINOIS DEPARTMENT OF TRANSPORTATION  
**PLAT OF HIGHWAYS**  
 FAP ROUTE 600 (IL 159)  
 SECTION (45,46,51) RS-3  
 ST. CLAIR COUNTY  
 JOB NO. R-98-022-98  
 STATION 28+900 TO STATION 29+200

0 m 10 m 20 m 30 m  
 SCALE 1:500 SHEET 26 OF 90

ILLINOIS DEPARTMENT OF TRANSPORTATION  
 DIVISION OF HIGHWAYS/DISTRICT 8  
 1102 EASTPORT PLAZA DRIVE  
 COLLINSVILLE, ILLINOIS 62234-6198

SHEET 1 OF 90 IS A COVER SHEET



EXISTING & PAVEMENT CURVE #5  
 PI STA. 28+836.525  
 Δ = 40°46'48"  
 R = 559.053m [1834.16']  
 T = 207.798m [681.75']  
 L = 397.904m [1305.46']  
 E = 37.369m [122.60']  
 PC STA. 28+628.726  
 PT STA. 29+026.630

EXISTING & R.O.W. CURVE #4  
 PI STA. 28+827.789-37.323m (LT)  
 Δ = 40°46'45"  
 R = 545.741m [1790.49']  
 T = 202.847m [665.51']  
 L = 388.422m [1274.35']  
 E = 36.479m [119.68']

PT & R.O.W. DATA:  
 STA. 28+981.295  
 STA. 29+026.630  
 STA. 29+045.635  
 STA. 29+081.295  
 STA. 29+117.955  
 STA. 29+153.615  
 STA. 29+190.275  
 STA. 29+226.935

PARCEL NO.	OWNER	TOTAL HOLDING	R.O.W. REQUIRED	PREVIOUSLY DEDICATED	REMAINDER	EASEMENTS		EASEMENT PURPOSE	PERMANENT TAX NUMBER	PROPERTY ACQUIRED BY
						TEMP	PERM			
8822168	ARLENE SCHAEFER, TRUSTEE OF ARLENE SCHAEFER DECLARATION OF TRUST, 1/2 INTEREST PAUL J. SCHAEFER, TRUSTEE OF PAUL J. SCHAEFER DECLARATION OF TRUST, 1/2 INTEREST TITLE REPORT NO. SC-2085	39,8650 AC 1,736,518 SF	2,2573 AC 98,329 SF	2,1885 AC 95,329 SF	37,6077 AC 1,638,189 SF				17-09-300-003 17-09-100-006	BK. 3902 PG. 1575

DATE: 9/19/2004  
 TIME: 10:00 AM  
 REF: 111111  
 REF: 111111  
 REF: 111111

DATE: 9/19/2004  
 TIME: 10:00 AM

PART OF THE S.W. 1/4 AND THE N.W. 1/4 OF SECTION 09, T2S, R8W, OF THE 3RD PM, ST. CLAIR COUNTY, ILLINOIS

COORDINATES SHOWN HEREON ARE BASED ON SURVEY CONTROL DATA AS PROVIDED BY THE ILLINOIS DEPARTMENT OF TRANSPORTATION.

STATION	OFFSET	NORTH	EAST
29+206.889	19.815 RT	189457.5619	715191.7045
29+240.939	25.911 RT	189483.6274	715214.4456
29+246.429	16.761 LT	189510.2836	715180.6743
29+271.419	25.911 RT	189509.7667	715230.1226
29+275.941	24.381 LT	189539.5121	715189.3188
29+306.421	24.381 LT	189565.6515	715204.9958
29+342.793	19.374 RT	189574.3392	715261.2268
29+366.441	13.713 LT	189611.6364	715245.0148
29+403.491	13.719 RT	189629.3008	715287.5965
29+443.573	13.713 LT	189677.7839	715284.6867
29+443.573	16.761 LT	189679.3516	715282.0728

BEARINGS SHOWN HEREON ARE BASED ON SURVEY CONTROL DATA AS PROVIDED BY THE ILLINOIS DEPARTMENT OF TRANSPORTATION.

LEGEND

CLASSIFICATION OF BUILDINGS

- [C] = COMMERCIAL
- [R] = RESIDENTIAL
- [G] = GARAGE
- [S] = SHED
- [B] = BARN
- [MBH] = MOBILE HOME
- [APT] = APARTMENT

- STAKING OF PROPOSED RIGHT OF WAY. SET 5/8 INCH METAL ROD WITH DIVISION OF HIGHWAY SURVEY MARKER TO MONUMENT THE POSITION SHOWN, IDENTIFIED BY INSCRIPTION DATA AND SURVEYORS REGISTRATION NUMBER.
- M STAKING OF PROPOSED RIGHT OF WAY IN CULTIVATED AREAS. SET 5/8 INCH METAL ROD WITH DIVISION OF HIGHWAY SURVEY MARKER 20 INCHES BELOW GROUND SURFACE TO MONUMENT THE POSITION SHOWN, IDENTIFIED BY INSCRIPTION DATA AND SURVEYORS REGISTRATION NUMBER.

STATE OF ILLINOIS )  
 COUNTY OF ST. CLAIR )

THIS IS TO CERTIFY THAT I, EDGAR M. BARNAL AN ILLINOIS PROFESSIONAL LAND SURVEYOR, HAS SURVEYED THE PLAT OF HIGHWAYS SHOWN HEREON IN SECTION 9, TOWNSHIP 2 SOUTH, RANGE 8 WEST, OF THE THIRD PRINCIPAL MERIDIAN, ST. CLAIR COUNTY, THAT THE SURVEY IS TRUE AND COMPLETE AS SHOWN TO THE BEST OF MY KNOWLEDGE AND BELIEF, THAT THE PLAT CORRECTLY REPRESENTS SAID SURVEY, THAT ALL MONUMENTS FOUND AND ESTABLISHED ARE OF PERMANENT QUALITY AND OCCUPY THE POSITIONS SHOWN THEREON AND THAT THE MONUMENTS ARE SUFFICIENT TO ENABLE THE SURVEY TO BE RETRACED, MADE FOR THE DEPARTMENT OF TRANSPORTATION, STATE OF ILLINOIS.

DATED 9/15/2004  
 Edgar M. Barnal  
 EDGAR M. BARNAL, PLS #2750



RIGHT OF WAY ESTABLISHED FOR ILLINOIS ROUTE 159 USING INFORMATION SUPPLIED BY THE ILLINOIS DEPARTMENT OF TRANSPORTATION AND PLAT BOOK 28 ON PAGE 9 & 10 AND PLAT BOOK 45 ON PAGE 113

THOUVENOT, WADE & MOERCHEN, INC.  
 4940 OLD COLLINSVILLE ROAD  
 SWANSEA, ILLINOIS 62226  
 (618) 624-4488

PARCEL NO.	OWNER	TOTAL HOLDING	R.O.W. REQUIRED	PREVIOUSLY DEDICATED	REMAINDER	EASEMENTS		EASEMENT PURPOSE	PERMANENT TAX NUMBER	PROPERTY ACQUIRED BY
						TEMP	PERM			
8822168	ARLENE SCHAEFER, TRUSTEE OF ARLENE SCHAEFER DECLARATION OF TRUST, 1/2 INTEREST PAUL J. SCHAEFER, TRUSTEE OF PAUL J. SCHAEFER DECLARATION OF TRUST, 1/2 INTEREST TITLE REPORT NO. SC-2085	39,8650 AC 1,736,518 SF	2,2573 AC 98,329 SF	2,1885 AC 95,329 SF	37,6077 AC 1,638,189 SF				17-09-300-003 17-09-100-006	BK. 3902 PG. 1575
8822169	THOMAS LEONARD KREHER, TRUSTEE, THOMAS LEONARD KREHER OF TRUST (1/2 INTEREST) KIM M. KREHER, TRUSTEE, KIM M. KREHER DECLARATION TRUST (1/2 INTEREST) TITLE REPORT NO. SC-2086	22,4724 AC 978,896 SF	0,3228 AC 14,063 SF		22,1496 AC 964,833 SF	0,0459 AC 2,000 SF		GRADING	17-09-100-004 17-09-100-005	BK. 3944 PG. 1321
8822170	EILEEN ELIZABETH PETER AND WALTER W.C. PETER TITLE REPORT NO. SC-2086	12,8451 AC 559,531 SF	0,1762 AC 7,675 SF		12,6689 AC 551,856 SF	0,0460 AC 2,003 SF		GRADING	17-09-100-004 17-09-100-005	BK. 3944 PG. 1327
8822213	RICHLAND CREEK MITIGATION, A LIMITED LIABILITY CORPORATION TITLE REPORT NO. SC-3992	26,4962 AC 1,154,173 SF	0,0040 AC 176 SF		12,6689 AC 551,856 SF				17-08-200-011	BK. 3977 PG. 1853

ILLINOIS DEPARTMENT OF TRANSPORTATION  
**PLAT OF HIGHWAYS**  
 FAP ROUTE 600 (IL 159)  
 SECTION (45,46,51) RS-3  
 ST. CLAIR COUNTY  
 JOB NO. R-98-022-98  
 STATION 29+200 TO STATION 29+500

0 m 10 m 20 m 30 m  
 SCALE 1:500

ILLINOIS DEPARTMENT OF TRANSPORTATION  
 DIVISION OF HIGHWAYS/DISTRICT 8  
 1102 EASTPORT PLAZA DRIVE  
 COLLINSVILLE, ILLINOIS 62234-6198

SHEET 1 OF 90 IS A COVER SHEET

• DATE-TIME  
 • CON-SPEC  
 • REF.  
 • REF.

PLOT DATE: • DATE-TIME

PART OF THE N.W. 1/4 OF SECTION 09, T2S, R8W, OF THE 3RD PM, ST. CLAIR COUNTY, ILLINOIS

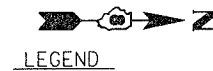
SHEET 76 OF 347

76563

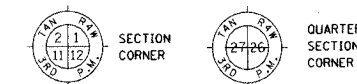
COORDINATES SHOWN HEREON ARE BASED ON SURVEY CONTROL DATA AS PROVIDED BY THE ILLINOIS DEPARTMENT OF TRANSPORTATION.

STATION	OFFSET	NORTH	EAST
29+535.209	0	189749.3174	715343.5787
29+777.021	32.889 RT	189956.6925	715467.9518
29+771.103	32.893 RT	189956.6937	715467.9565
29+504.533	13.713 LT	189730.0626	715316.0408
29+504.533	16.761 LT	189731.6303	715313.4269
29+535.013	13.719 RT	189742.0926	715355.2433
29+535.013	13.713 LT	189756.2019	715331.7179
29+565.025	13.713 RT	189768.4961	715370.4681
29+565.025	16.761 RT	189767.0191	715373.1344
29+625.041	13.703 RT	189822.7939	715398.1525
29+625.042	16.751 RT	189821.5035	715400.9138
29+710.441	13.738 LT	189912.1790	715405.1086
29+719.535	13.694 RT	189911.7723	715434.0050
29+737.418	13.693 RT	189929.0207	715439.6959

BEARINGS SHOWN HEREON ARE BASED ON SURVEY CONTROL DATA AS PROVIDED BY THE ILLINOIS DEPARTMENT OF TRANSPORTATION.



LEGEND



- EXISTING CENTERLINE
- EXISTING RIGHT OF WAY LINE
- EXISTING EASEMENT LINE
- PROPOSED CENTERLINE
- PROPOSED RIGHT OF WAY LINE
- PROPOSED TEMPORARY EASEMENT LINE
- PROPOSED PERMANENT EASEMENT LINE
- SECTION LINE
- QUARTER SECTION LINE
- QUARTER QUARTER SECTION LINE
- PROPERTY (DEED) LINE
- APPARENT PROPERTY LINE
- MEASURED DIMENSION
- COMPUTED DIMENSION
- ENGLISH EQUIVALENT TO METRIC DIM.
- RECORDED DIMENSION
- FOUND IRON PIPE OR IRON ROD
- SET 5/8 INCH IRON ROD
- PERMANENT SURVEY MONUMENT, I.D.O.T. STD. 2135
- (TO BE SET BY OTHERS)
- CUT CROSS FOUND OR SET
- SAME OWNERSHIP

- CLASSIFICATION OF BUILDINGS
- C = COMMERCIAL
  - R = RESIDENTIAL
  - G = GARAGE
  - S = SHED
  - B = BARN
  - MBH = MOBILE HOME
  - APT = APARTMENT

- STAKING OF PROPOSED RIGHT OF WAY. SET 5/8 INCH METAL ROD WITH DIVISION OF HIGHWAY SURVEY MARKER TO MONUMENT THE POSITION SHOWN, IDENTIFIED BY INSCRIPTION DATA AND SURVEYORS REGISTRATION NUMBER.
- M STAKING OF PROPOSED RIGHT OF WAY IN CULTIVATED AREAS. SET 5/8 INCH METAL ROD WITH DIVISION OF HIGHWAY SURVEY MARKER 20 INCHES BELOW GROUND SURFACE TO MONUMENT THE POSITION SHOWN, IDENTIFIED BY INSCRIPTION DATA AND SURVEYORS REGISTRATION NUMBER.

STATE OF ILLINOIS )  
COUNTY OF ST. CLAIR )

THIS IS TO CERTIFY THAT I, EDGAR M. BARNAL AN ILLINOIS PROFESSIONAL LAND SURVEYOR, HAS SURVEYED THE PLAT OF HIGHWAYS SHOWN HEREON IN SECTION 9, TOWNSHIP 2 SOUTH, RANGE 8 WEST, OF THE THIRD PRINCIPAL MERIDIAN, ST. CLAIR COUNTY, THAT THE SURVEY IS TRUE AND COMPLETE AS SHOWN TO THE BEST OF MY KNOWLEDGE AND BELIEF, THAT THE PLAT CORRECTLY REPRESENTS SAID SURVEY, THAT ALL MONUMENTS FOUND AND ESTABLISHED ARE OF PERMANENT QUALITY AND OCCUPY THE POSITIONS SHOWN THEREON AND THAT THE MONUMENTS ARE SUFFICIENT TO ENABLE THE SURVEY TO BE RETRACED, MADE FOR THE DEPARTMENT OF TRANSPORTATION, STATE OF ILLINOIS.

DATED 9/15/2004

Edgar M. Barnal  
EDGAR M. BARNAL, PLS #2750



Exp. Date: 11/30/2004

RIGHT OF WAY ESTABLISHED FOR ILLINOIS ROUTE 159 USING INFORMATION SUPPLIED BY THE ILLINOIS DEPARTMENT OF TRANSPORTATION AND PLAT BOOK 28 ON PAGE 9 & 10

THOUVENOT, WADE & MOERCHEN, INC.  
4948 OLD COLLINSVILLE ROAD  
SWANSEA, ILLINOIS 62226  
(618) 624-4488

ILLINOIS DEPARTMENT OF TRANSPORTATION  
**PLAT OF HIGHWAYS**  
FAP ROUTE 600 (IL 159)  
SECTION (45,46,51) RS-3  
ST. CLAIR COUNTY  
JOB NO. R-98-022-98

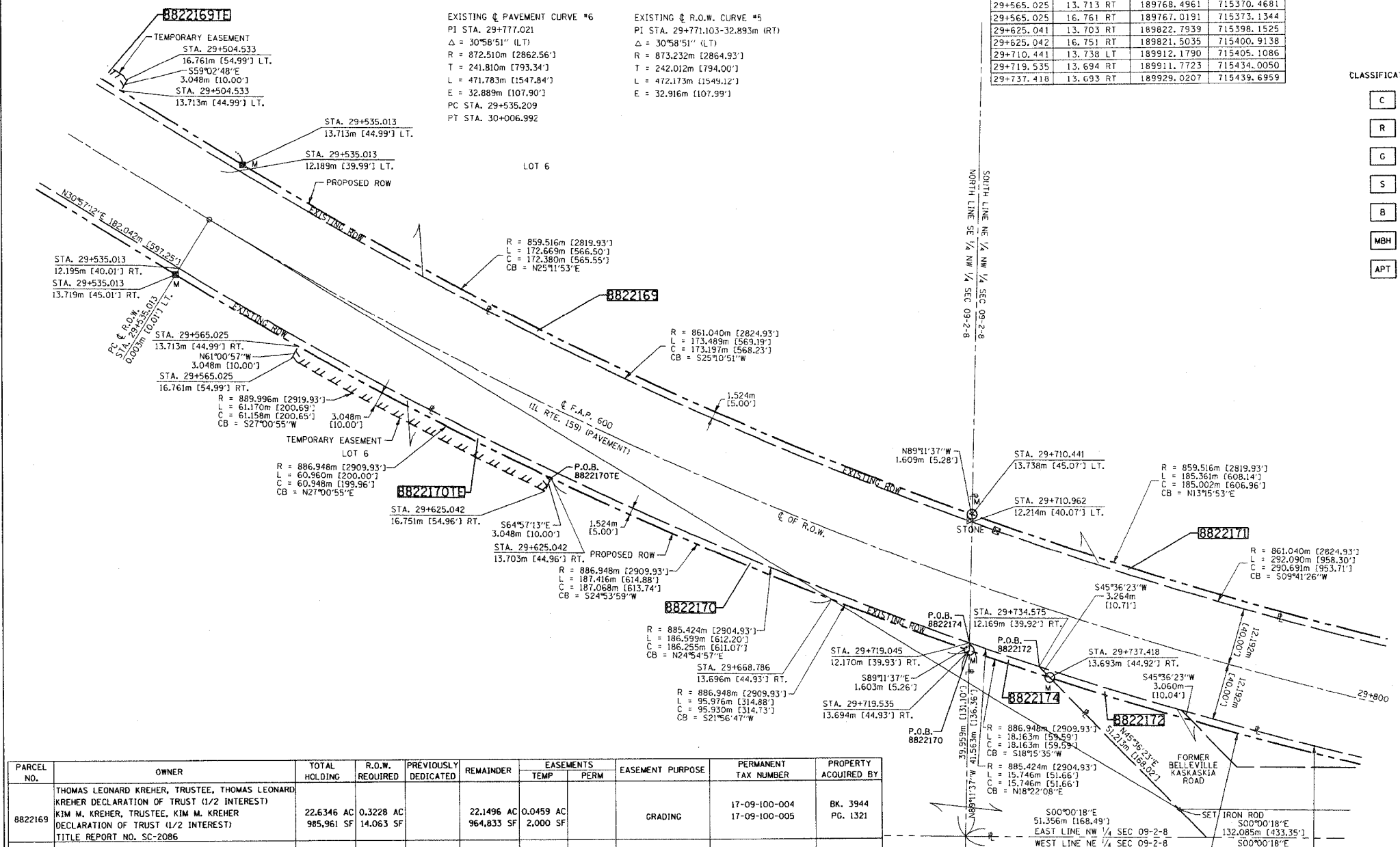
STATION 29+500 TO STATION 29+800

SCALE 1:500

SHEET 28 OF 90

ILLINOIS DEPARTMENT OF TRANSPORTATION  
DIVISION OF HIGHWAYS/DISTRICT 8  
1102 EASTPORT PLAZA DRIVE  
COLLINSVILLE, ILLINOIS 62234-6198

SHEET 1 OF 90 IS A COVER SHEET



PARCEL NO.	OWNER	TOTAL HOLDING	R.O.W. REQUIRED	PREVIOUSLY DEDICATED	REMAINDER	EASEMENTS		EASEMENT PURPOSE	PERMANENT TAX NUMBER	PROPERTY ACQUIRED BY
						TEMP	PERM			
8822169	THOMAS LEONARD KREHER, TRUSTEE, THOMAS LEONARD KREHER DECLARATION OF TRUST (1/2 INTEREST) KIM M. KREHER, TRUSTEE, KIM M. KREHER DECLARATION OF TRUST (1/2 INTEREST) TITLE REPORT NO. SC-2086	22,6346 AC 985,961 SF	0.3228 AC 14,063 SF		22,1496 AC 964,833 SF	0.0459 AC 2,000 SF		GRADING	17-09-100-004 17-09-100-005	BK. 3944 PG. 1321
8822170	EILEEN ELIZABETH PETER AND WALTER W.C. PETER TITLE REPORT NO. SC-2086	12,8451 AC 559,531 SF	0.1762 AC 7,675 SF		12,6689 AC 551,856 SF	0.0460 AC 2,003 SF		GRADING	17-09-100-004 17-09-100-005	BK. 3944 PG. 1327
8822171	FLOYD G. FORCADE, TRUSTEE, FLOYD G. FORCADE DECLARATION OF TRUST (1/2 INTEREST) LOUISE C. FORCADE, TRUSTEE, LOUISE C. FORCADE DECLARATION OF TRUST (1/2 INTEREST) TITLE REPORT NO. SC-2087	115,0278 AC 5,010,613 SF	0.2343 AC 10,206 SF		114,7935 AC 5,000,407 SF				17-09-100-002 17-09-100-007 17-09-100-008	BK. 3944 PG. 1301
8822172	FLOYD G. FORCADE, TRUSTEE, FLOYD G. FORCADE DECLARATION OF TRUST (1/2 INTEREST) LOUISE C. FORCADE, TRUSTEE, LOUISE C. FORCADE DECLARATION OF TRUST (1/2 INTEREST) TITLE REPORT NO. SC-2087	0,4789 AC 20,859 SF	0,0620 AC 2,700 SF	0,0450 AC 1,962 SF	0,4169 AC 18,159 SF				17-09-100-002 17-09-100-007 17-09-100-008	BK. 3944 PG. 1304
8822174	THOMAS LEONARD KREHER, TRUSTEE, THOMAS LEONARD KREHER DECLARATION OF TRUST (1/2 INTEREST) KIM M. KREHER, TRUSTEE, KIM M. KREHER DECLARATION OF TRUST (1/2 INTEREST) TITLE REPORT NO. SC-3628	0,3092 AC 13,469 SF	0,0064 AC 278 SF		0,3028 AC 13,191 SF				17-09-100-002 (PT)	BK. 4047 PG. 1988

PLOT DATE: 9/15/2004

PART OF THE N.W. 1/4 AND THE N.E. 1/4 OF SECTION 09, T2S, R8W, OF THE 3RD PM, ST. CLAIR COUNTY, ILLINOIS

COORDINATES SHOWN HEREON ARE BASED ON SURVEY CONTROL DATA AS PROVIDED BY THE ILLINOIS DEPARTMENT OF TRANSPORTATION.

COORDINATE TABLE			
STATION	OFFSET	NORTH	EAST
29+919.913	6.342 RT	190110.9399	715469.8457
30+006.992	0	190198.5046	715467.8349
29+808.162	13.694 RT	189998.2922	715458.7142
29+892.306	13.701 RT	190082.3557	715473.9468
29+898.767	13.731 LT	190092.2454	715447.5575
29+904.327	12.178 RT	190094.6493	715473.9458
29+913.965	16.777 LT	190107.4287	715446.2429
30+007.193	16.759 LT	190198.6976	715451.0754
30+007.193	13.721 RT	190198.7123	715481.5555
30+022.126	13.711 LT	190213.6312	715454.1162

BEARINGS SHOWN HEREON ARE BASED ON SURVEY CONTROL DATA AS PROVIDED BY THE ILLINOIS DEPARTMENT OF TRANSPORTATION.



LEGEND

CLASSIFICATION OF BUILDINGS

- C = COMMERCIAL
- R = RESIDENTIAL
- G = GARAGE
- S = SHED
- B = BARN
- MBH = MOBILE HOME
- APT = APARTMENT

SECTION CORNER

QUARTER SECTION CORNER

EXISTING CENTERLINE

EXISTING RIGHT OF WAY LINE

EXISTING EASEMENT LINE

PROPOSED CENTERLINE

PROPOSED RIGHT OF WAY LINE

PROPOSED TEMPORARY EASEMENT LINE

PROPOSED PERMANENT EASEMENT LINE

SECTION LINE

QUARTER SECTION LINE

QUARTER QUARTER SECTION LINE

PROPERTY (DEED) LINE

APPARENT PROPERTY LINE

MEASURED DIMENSION

COMPUTED DIMENSION

ENGLISH EQUIVALENT TO METRIC DIM.

RECORDED DIMENSION

FOUND IRON PIPE OR IRON ROD

SET 5/8 INCH IRON ROD

PERMANENT SURVEY MONUMENT, I.D.O.T. STD. 2135 (TO BE SET BY OTHERS)

CUT CROSS FOUND OR SET

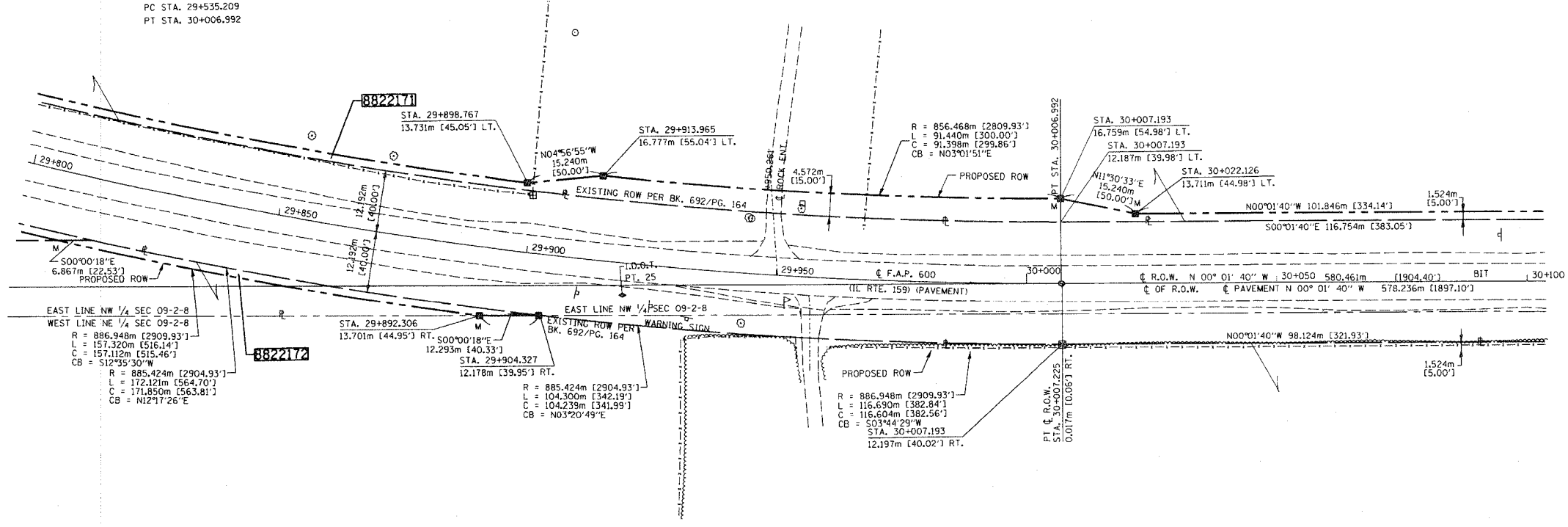
SAME OWNERSHIP

STAKING OF PROPOSED RIGHT OF WAY. SET 5/8 INCH METAL ROD WITH DIVISION OF HIGHWAY SURVEY MARKER TO MONUMENT THE POSITION SHOWN, IDENTIFIED BY INSCRIPTION DATA AND SURVEYORS REGISTRATION NUMBER.

STAKING OF PROPOSED RIGHT OF WAY IN CULTIVATED AREAS. SET 5/8 INCH METAL ROD WITH DIVISION OF HIGHWAY SURVEY MARKER 20 INCHES BELOW GROUND SURFACE TO MONUMENT THE POSITION SHOWN, IDENTIFIED BY INSCRIPTION DATA AND SURVEYORS REGISTRATION NUMBER.

EXISTING PAVEMENT CURVE #6  
 PI STA. 29+777.021  
 $\Delta = 30^{\circ}58'51''$  (LT)  
 R = 872.510m [2862.56']  
 T = 241.811m [793.34']  
 L = 471.783m [1547.84']  
 E = 32.889m [107.90']  
 PC STA. 29+535.209  
 PT STA. 30+006.992

EXISTING R.O.W. CURVE #5  
 PI STA. 29+771.103-32.893 (RT)  
 $\Delta = 30^{\circ}58'51''$  (LT)  
 R = 873.232m [2864.93']  
 T = 242.012m [794.00']  
 L = 472.173m [1549.12']  
 E = 32.916m [107.99']



STATE OF ILLINOIS )  
COUNTY OF ST. CLAIR )

THIS IS TO CERTIFY THAT I, EDGAR M. BARNAL AN ILLINOIS PROFESSIONAL LAND SURVEYOR, HAS SURVEYED THE PLAT OF HIGHWAYS SHOWN HEREON IN SECTION 9, TOWNSHIP 2 SOUTH, RANGE 8 WEST, OF THE THIRD PRINCIPAL MERIDIAN, ST. CLAIR COUNTY, THAT THE SURVEY IS TRUE AND COMPLETE AS SHOWN TO THE BEST OF MY KNOWLEDGE AND BELIEF, THAT THE PLAT CORRECTLY REPRESENTS SAID SURVEY, THAT ALL MONUMENTS FOUND AND ESTABLISHED ARE OF PERMANENT QUALITY AND OCCUPY THE POSITIONS SHOWN THEREON AND THAT THE MONUMENTS ARE SUFFICIENT TO ENABLE THE SURVEY TO BE RETRACED, MADE FOR THE DEPARTMENT OF TRANSPORTATION, STATE OF ILLINOIS.

DATED 9/15/2004

Edgar M. Barnal  
EDGAR M. BARNAL, PLS #2750



RIGHT OF WAY ESTABLISHED FOR ILLINOIS ROUTE 159 USING INFORMATION SUPPLIED BY THE ILLINOIS DEPARTMENT OF TRANSPORTATION AND PLAT BOOK 28 ON PAGE 9 & 10

THOUVENOT, WADE & MOERCHEN, INC.  
4948 OLD COLLINSVILLE ROAD  
SWANSEA, ILLINOIS 62226  
(618) 624-4488

ILLINOIS DEPARTMENT OF TRANSPORTATION  
 PLAT OF HIGHWAYS  
 FAP ROUTE 600 (IL 159)  
 SECTION (45,46,51) RS-3  
 ST. CLAIR COUNTY  
 JOB NO. R-98-022-98  
 STATION 29+800 TO STATION 30+100

SCALE 1:500

ILLINOIS DEPARTMENT OF TRANSPORTATION  
 DIVISION OF HIGHWAYS/DISTRICT 8  
 1102 EASTPORT PLAZA DRIVE  
 COLLINSVILLE, ILLINOIS 62234-6198

SHEET 29 OF 90

SHEET 1 OF 90 IS A COVER SHEET

PARCEL NO.	OWNER	TOTAL HOLDING	R.O.W. REQUIRED	PREVIOUSLY DEDICATED	REMAINDER	EASEMENTS		EASEMENT PURPOSE	PERMANENT TAX NUMBER	PROPERTY ACQUIRED BY
						TEMP	PERM			
8822171	FLOYD G. FORCADE, TRUSTEE, FLOYD G. FORCADE DECLARATION OF TRUST (1/2 INTEREST) LOUISE C. FORCADE, TRUSTEE, LOUISE C. FORCADE DECLARATION OF TRUST (1/2 INTEREST) TITLE REPORT NO. SC-2087	115.0278 AC 5,010,613 SF	0.2343 AC 10,206 SF		114.7935 AC 5,000,407 SF				17-09-100-002 17-09-100-007 17-09-100-008	BK. 3944 PG. 1301
8822172	FLOYD G. FORCADE, TRUSTEE, FLOYD G. FORCADE DECLARATION OF TRUST (1/2 INTEREST) LOUISE C. FORCADE, TRUSTEE, LOUISE C. FORCADE DECLARATION OF TRUST (1/2 INTEREST) TITLE REPORT NO. SC-2087	0.4789 AC 20,859 SF	0.0620 AC 2,700 SF	0.0450 AC 1,962 SF	0.4169 AC 18,159 SF				17-09-100-002 17-09-100-007 17-09-100-008	BK. 3944 PG. 1304

DATE-TIME  
BOOK-SPEC  
REF.  
REF.  
REF.

PLAT DATE: DATE-TIME

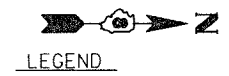
PART OF THE S.E. 1/4 AND THE S.W. 1/4 OF SECTION 04 AND THE N.E. 1/4 AND N.W. 1/4 OF SECTION 09, T2S, R8W, OF THE 3RD PM, ST. CLAIR COUNTY, ILLINOIS

COORDINATES SHOWN HEREON ARE BASED ON SURVEY CONTROL. DATA AS PROVIDED BY THE ILLINOIS DEPARTMENT OF TRANSPORTATION.

STATION	OFFSET	NORTH	EAST
30+318.885	5.877 LT	190510.3876	715461.8069
30+123.949	12.187 LT	190315.4552	715455.5910
30+123.971	13.711 LT	190315.4762	715454.0670
30+143.401	13.721 RT	190334.9199	715481.4897

STATION	OFFSET	NORTH	EAST
30+254.208	13.712 LT	190445.7135	715454.0040
30+289.559	12.188 LT	190481.0655	715455.5110
30+289.581	13.712 LT	190481.0865	715453.9870
30+289.603	15.236 LT	190481.1075	715452.4629
30+324.655	15.236 LT	190516.1596	715452.4460
30+326.709	13.720 RT	190518.2277	715481.4011
30+341.949	13.720 RT	190533.4677	715481.3937
30+359.707	15.236 LT	190551.2117	715452.4291
30+372.276	16.768 RT	190563.7965	715484.4270
30+394.759	15.236 LT	190586.2637	715452.4121
30+402.756	16.768 RT	190594.2766	715484.4123

BEARINGS SHOWN HEREON ARE BASED ON SURVEY CONTROL DATA AS PROVIDED BY THE ILLINOIS DEPARTMENT OF TRANSPORTATION.



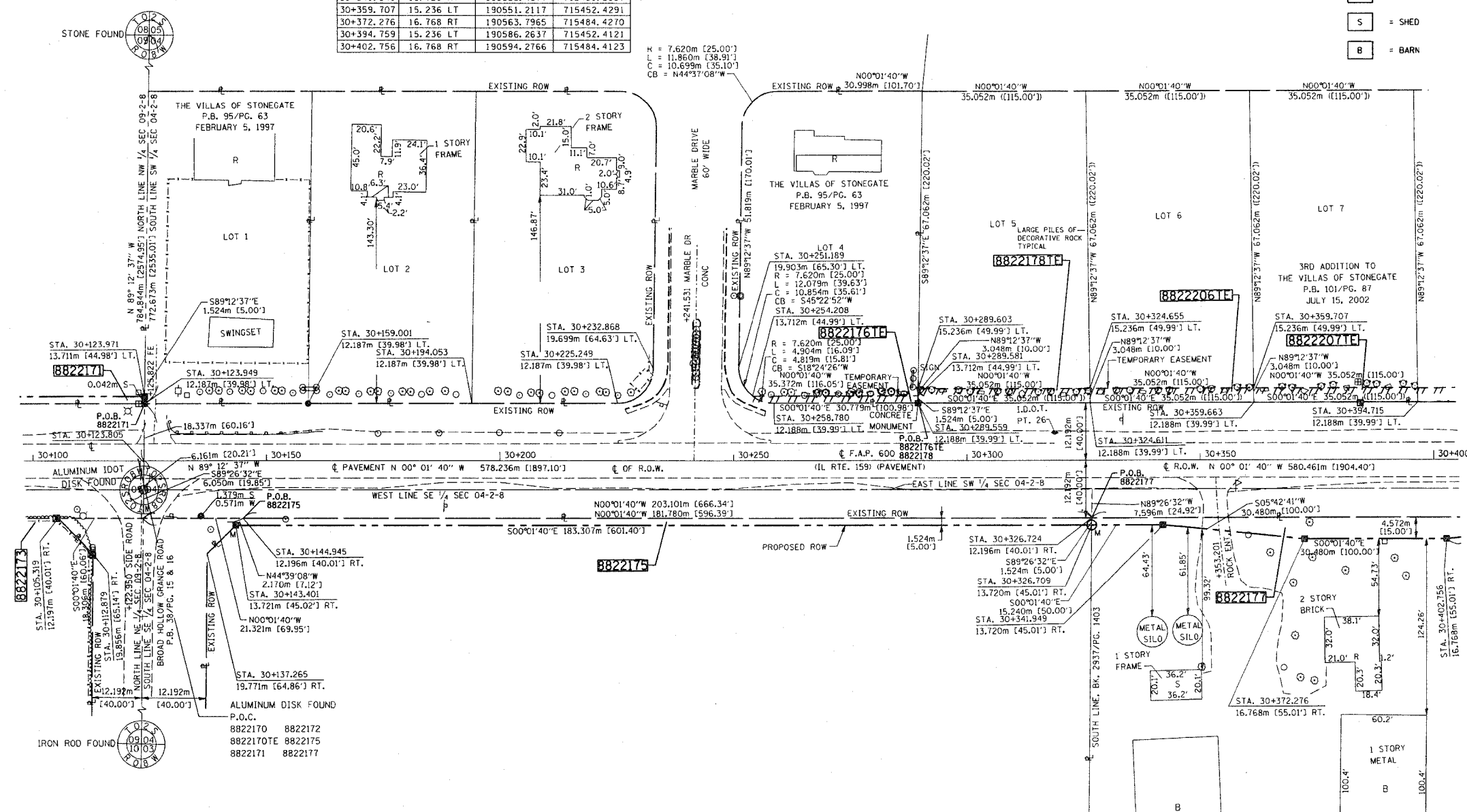
CLASSIFICATION OF BUILDINGS

- R = RESIDENTIAL
- S = SHED
- B = BARN

SECTION CORNER (21) 1112 (27-26) QUARTER SECTION CORNER (27-26)

- EXISTING CENTERLINE
- EXISTING RIGHT OF WAY LINE
- EXISTING EASEMENT LINE
- PROPOSED CENTERLINE
- PROPOSED RIGHT OF WAY LINE
- PROPOSED TEMPORARY EASEMENT LINE
- PROPOSED PERMANENT EASEMENT LINE
- SECTION LINE
- QUARTER SECTION LINE
- QUARTER QUARTER SECTION LINE
- PROPERTY (DEED) LINE
- APPARENT PROPERTY LINE
- MEASURED DIMENSION
- COMPUTED DIMENSION
- ENGLISH EQUIVALENT TO METRIC DIM.
- RECORDED DIMENSION
- FOUND IRON PIPE OR IRON ROD
- SET 5/8 INCH IRON ROD
- PERMANENT SURVEY MONUMENT, I.D.O.T. STD. 2135
- (TO BE SET BY OTHERS)
- CUT CROSS FOUND OR SET
- SAME OWNERSHIP

- STAKING OF PROPOSED RIGHT OF WAY. SET 5/8 INCH METAL ROD WITH DIVISION OF HIGHWAY SURVEY MARKER TO MONUMENT THE POSITION SHOWN, IDENTIFIED BY INSCRIPTION DATA AND SURVEYORS REGISTRATION NUMBER.
- STAKING OF PROPOSED RIGHT OF WAY IN CULTIVATED AREAS. SET 5/8 INCH METAL ROD WITH DIVISION OF HIGHWAY SURVEY MARKER 20 INCHES BELOW GROUND SURFACE TO MONUMENT THE POSITION SHOWN, IDENTIFIED BY INSCRIPTION DATA AND SURVEYORS REGISTRATION NUMBER.



PARCEL NO.	OWNER	TOTAL HOLDING	R.O.W. REQUIRED	PREVIOUSLY DEDICATED	REMAINDER	EASEMENTS		EASEMENT PURPOSE	PERMANENT TAX NUMBER	PROPERTY ACQUIRED BY
						TEMP	PERM			
8822171	FLOYD G. FORCADE, TRUSTEE, FLOYD G. FORCADE DECLARATION OF TRUST (1/2 INTEREST) LOUISE C. FORCADE, TRUSTEE, LOUISE C. FORCADE DECLARATION OF TRUST (1/2 INTEREST) TITLE REPORT NO. SC-2087	115,027.8 AC 5,010,613 SF	0.2343 AC 10,206 SF		114,793.5 AC 5,000,407 SF				17-09-100-002 17-09-100-007 17-09-100-008	BK. 3944 PG. 1301
8822175	TERRY LEE STAHL AND ALETHA STAHL TITLE REPORT NO. SC-2089	6.4634 AC 281,544 SF	0.0687 AC 2,994 SF		6.3947 AC 278,550 SF				17-04-400-001 17-04-400-011 17-04-400-014	BK. 3867 PG. 2338
8822176	ROBERT BLACKWELL AND DEE A. BLACKWELL TITLE REPORT NO. SC-2013	0.6319 AC 27,526 SF			0.6319 AC 27,526 SF	0.0128 AC 556 SF		GRADING	17-04-304-001	BK. 3813 PG. 1315
8822177	WALTER L. STAHL, ELVIRA STAHL AND CINDY E. STAHL, A LIFE ESTATE REMAINDER INTEREST TO TERRY L. AND ALETHA L. STAHL TITLE REPORT NO. SC-2090	8.9384 AC 389,359 SF	0.1216 AC 5,295 SF		8.8168 AC 384,064 SF				17-04-400-009 17-04-400-010	BK. 3937 PG. 1768
8822178	PATRICK L. RILEY AND TERRA S. RILEY TITLE REPORT NO. SC-3937.2	0.5808 AC 25,300 SF			0.5808 AC 25,300 SF	0.0264 AC 1,150 SF		GRADING	17-04-306-026 (PT)	BK. 3937 PG. 1818
8822206	HEATHER ESSELBORN AND CHAD JENNINGS TITLE REPORT NO. SC-3937.3	0.5808 AC 25,300 SF			0.5808 AC 25,300 SF	0.0264 AC 1,150 SF		GRADING	17-04-306-026 (PT)	BK. 3908 PG. 1725
8822207	DARRIN VEHLEWALD AND ANGELA M. VEHLEWALD TITLE REPORT NO. SC-3937.1	0.5808 AC 25,300 SF			0.5808 AC 25,300 SF	0.0264 AC 1,150 SF		GRADING	17-04-306-026 (PT)	BK. 3937 PG. 1821

STATE OF ILLINOIS )  
COUNTY OF ST. CLAIR ) SS

THIS IS TO CERTIFY THAT I, EDGAR M. BARNAL AN ILLINOIS PROFESSIONAL LAND SURVEYOR, HAS SURVEYED THE PLAT OF HIGHWAYS SHOWN HEREON IN SECTION 4 & 9, TOWNSHIP 2 SOUTH, RANGE 8 WEST, OF THE THIRD PRINCIPAL MERIDIAN, ST. CLAIR COUNTY, THAT THE SURVEY IS TRUE AND COMPLETE AS SHOWN TO THE BEST OF MY KNOWLEDGE AND BELIEF, THAT THE PLAT CORRECTLY REPRESENTS SAID SURVEY, THAT ALL MONUMENTS FOUND AND ESTABLISHED ARE OF PERMANENT QUALITY AND OCCUPY THE POSITIONS SHOWN THEREON AND THAT THE MONUMENTS ARE SUFFICIENT TO ENABLE THE SURVEY TO BE RE-TRACED, MADE FOR THE DEPARTMENT OF TRANSPORTATION, STATE OF ILLINOIS.

DATED 9/15/2004

Edgar M. Barnal  
EDGAR M. BARNAL, PLS #2750

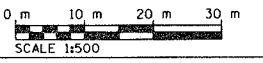


Exp. Date: 11/30/2004

RIGHT OF WAY ESTABLISHED FOR ILLINOIS ROUTE 159 USING INFORMATION SUPPLIED BY THE ILLINOIS DEPARTMENT OF TRANSPORTATION AND PLAT BOOK 28 ON PAGE 9 & 10

THOUVENOT, WADE & MOERCHEN, INC.  
4940 OLD COLLINSVILLE ROAD  
SWANSEA, ILLINOIS 62226  
(618) 624-4488

ILLINOIS DEPARTMENT OF TRANSPORTATION  
PLAT OF HIGHWAYS  
FAP ROUTE 600 (IL 159)  
SECTION (45,46,51) RS-3  
ST. CLAIR COUNTY  
JOB NO. R-98-022-98  
STATION 30+100 TO STATION 30+400



ILLINOIS DEPARTMENT OF TRANSPORTATION  
DIVISION OF HIGHWAYS/DISTRICT 8  
1102 EASTPORT PLAZA DRIVE  
COLLINSVILLE, ILLINOIS 62234-6198  
SHEET 1 OF 90 IS A COVER SHEET

PLOT DATE: \*DATE-TIME\*

76563

PART OF THE S.W. 1/4 AND THE S.E. 1/4 OF SECTION 04, T2S, R8W, OF THE 3RD PM, ST. CLAIR COUNTY, ILLINOIS

COORDINATES SHOWN HEREON ARE BASED ON SURVEY CONTROL DATA AS PROVIDED BY THE ILLINOIS DEPARTMENT OF TRANSPORTATION.

COORDINATES SHOWN HEREON ARE BASED ON SURVEY CONTROL DATA AS PROVIDED BY THE ILLINOIS DEPARTMENT OF TRANSPORTATION.

BEARINGS SHOWN HEREON ARE BASED ON SURVEY CONTROL DATA AS PROVIDED BY THE ILLINOIS DEPARTMENT OF TRANSPORTATION.

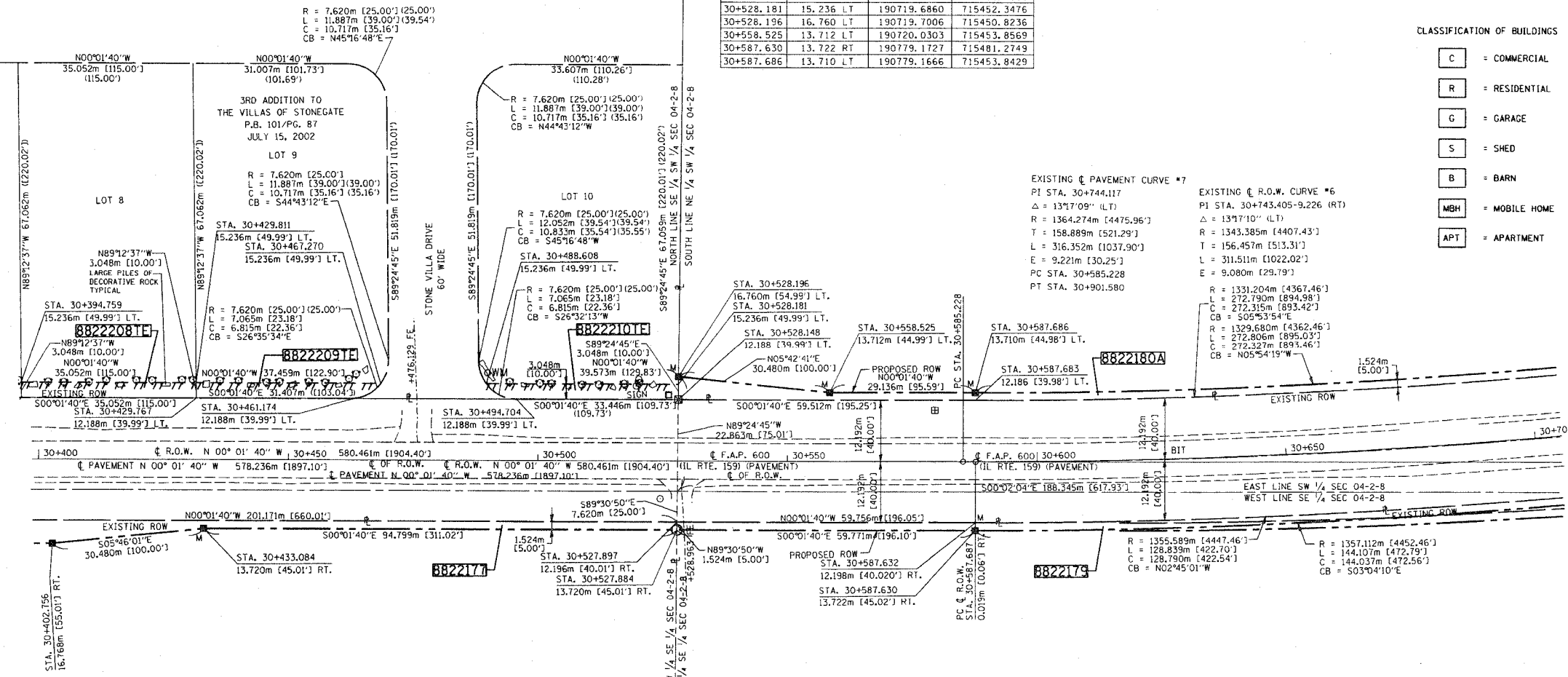
COORDINATE TABLE with columns: STATION, OFFSET, NORTH, EAST. Rows include stationing from 30+585.228 to 30+587.686.

LEGEND



- EXISTING CENTERLINE, EXISTING RIGHT OF WAY LINE, EXISTING EASEMENT LINE, PROPOSED CENTERLINE, PROPOSED RIGHT OF WAY LINE, PROPOSED TEMPORARY EASEMENT LINE, PROPOSED PERMANENT EASEMENT LINE, SECTION LINE, QUARTER SECTION LINE, QUARTER QUARTER SECTION LINE, PROPERTY (DEED) LINE, APPARENT PROPERTY LINE, MEASURED DIMENSION, COMPUTED DIMENSION, ENGLISH EQUIVALENT TO METRIC DIM., RECORDED DIMENSION, FOUND IRON PIPE OR IRON ROD SET 5/8 INCH IRON ROD, PERMANENT SURVEY MONUMENT, I.D.O.T. STD. 2135 (TO BE SET BY OTHERS), CUT CROSS FOUND OR SET, SAME OWNERSHIP.

- CLASSIFICATION OF BUILDINGS: C = COMMERCIAL, R = RESIDENTIAL, G = GARAGE, S = SHED, B = BARN, MBH = MOBILE HOME, APT = APARTMENT.



STAKING OF PROPOSED RIGHT OF WAY. SET 5/8 INCH METAL ROD WITH DIVISION OF HIGHWAY SURVEY MARKER TO MONUMENT THE POSITION SHOWN, IDENTIFIED BY INSCRIPTION DATA AND SURVEYORS REGISTRATION NUMBER.

STAKING OF PROPOSED RIGHT OF WAY IN CULTIVATED AREAS. SET 5/8 INCH METAL ROD WITH DIVISION OF HIGHWAY SURVEY MARKER 20 INCHES BELOW GROUND SURFACE TO MONUMENT THE POSITION SHOWN, IDENTIFIED BY INSCRIPTION DATA AND SURVEYORS REGISTRATION NUMBER.

STATE OF ILLINOIS ) COUNTY OF ST. CLAIR )

THIS IS TO CERTIFY THAT I, EDGAR M. BARNAL AN ILLINOIS PROFESSIONAL LAND SURVEYOR, HAS SURVEYED THE PLAT OF HIGHWAYS SHOWN HEREON IN SECTION 4, TOWNSHIP 2 SOUTH, RANGE 8 WEST, OF THE THIRD PRINCIPAL MERIDIAN, ST. CLAIR COUNTY, THAT THE SURVEY IS TRUE AND COMPLETE AS SHOWN TO THE BEST OF MY KNOWLEDGE AND BELIEF, THAT THE PLAT CORRECTLY REPRESENTS SAID SURVEY, THAT ALL MONUMENTS FOUND AND ESTABLISHED ARE OF PERMANENT QUALITY AND OCCUPY THE POSITIONS SHOWN THEREON AND THAT THE MONUMENTS ARE SUFFICIENT TO ENABLE THE SURVEY TO BE RETRACED, MADE FOR THE DEPARTMENT OF TRANSPORTATION, STATE OF ILLINOIS.

DATED 9/15/2004

Edgar M. Barnal, Edgard M. Barnal, PLS #2750



RIGHT OF WAY ESTABLISHED FOR ILLINOIS ROUTE 159 USING INFORMATION SUPPLIED BY THE ILLINOIS DEPARTMENT OF TRANSPORTATION AND PLAT BOOK 28 ON PAGE 9 & 10

THOUVENOT, WADE & MOERCHEN, INC. 4940 OLD COLLINSVILLE ROAD SWANSEA, ILLINOIS 62226 (618) 624-4488

ILLINOIS DEPARTMENT OF TRANSPORTATION PLAT OF HIGHWAYS FAP ROUTE 600 (IL 159) SECTION (45,46,51) RS-3 ST. CLAIR COUNTY JOB NO. R-98-022-98 STATION 30+400 TO STATION 30+700 SCALE 1:500 SHEET 31 OF 90

Table with columns: PARCEL NO., OWNER, TOTAL HOLDING, R.O.W. REQUIRED, PREVIOUSLY DEDICATED, REMAINDER, EASEMENTS (TEMP, PERM), EASEMENT PURPOSE, PERMANENT TAX NUMBER, PROPERTY ACQUIRED BY. Rows include parcels 8822177, 8822178, 8822179, 8822180, 8822208, 8822209, 8822210.

PLOT DATE: DATE-TIME



PART OF THE S.W. 1/4, THE N.W. 1/4, THE N.E. 1/4 AND THE S.E. 1/4 OF SECTION 04, T2S, R8W, OF THE 3RD PM, ST. CLAIR COUNTY, ILLINOIS

COORDINATES SHOWN HEREON ARE BASED ON SURVEY CONTROL DATA AS PROVIDED BY THE ILLINOIS DEPARTMENT OF TRANSPORTATION.

COORDINATE TABLE with columns: STATION, OFFSET, NORTH, EAST. Rows include stations from 30+744.11 to 30+969.65.

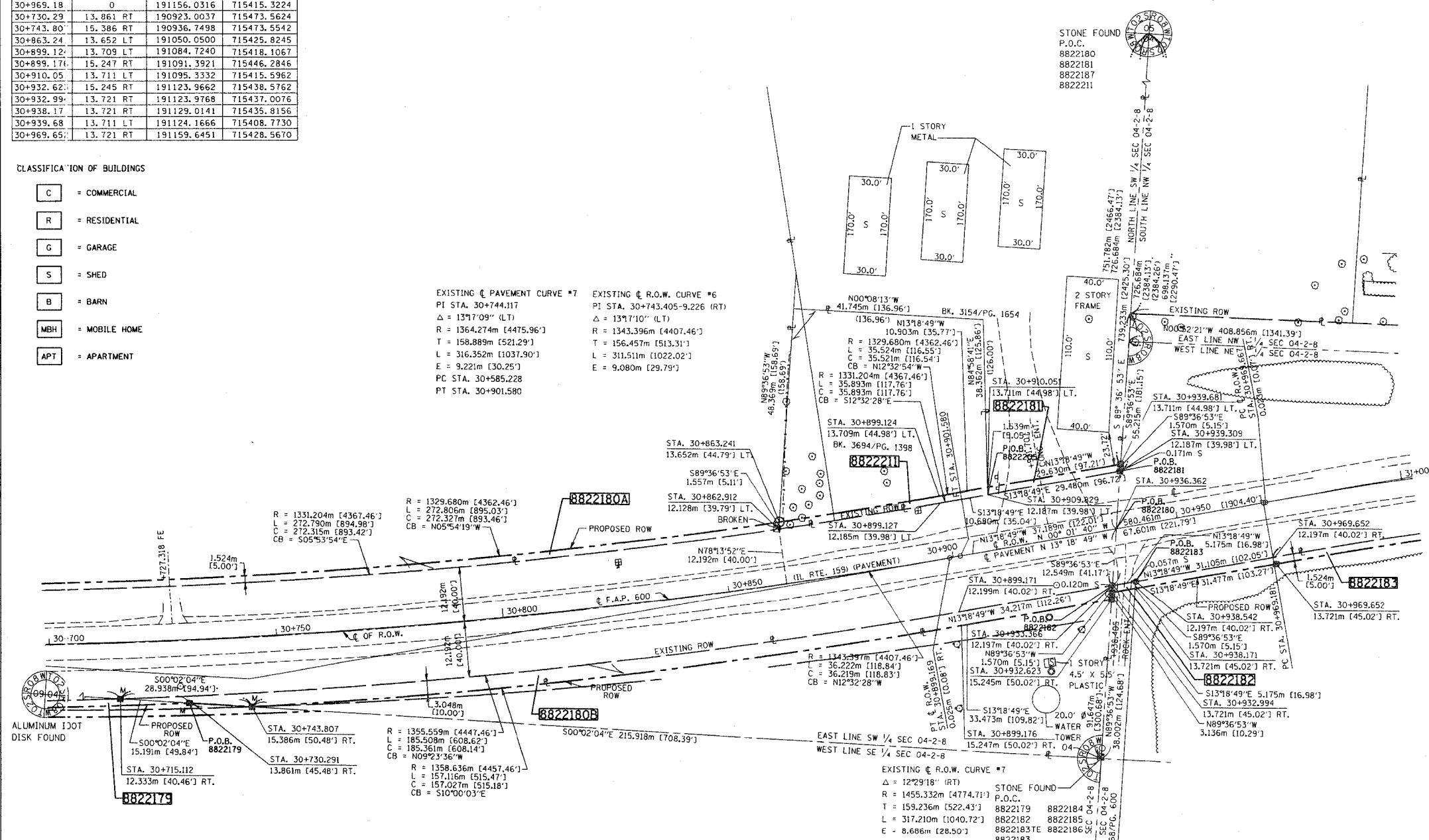
CLASSIFICATION OF BUILDINGS

- C = COMMERCIAL
R = RESIDENTIAL
G = GARAGE
S = SHED
B = BARN
MBH = MOBILE HOME
APT = APARTMENT

BEARINGS SHOWN HEREON ARE BASED ON SURVEY CONTROL DATA AS PROVIDED BY THE ILLINOIS DEPARTMENT OF TRANSPORTATION.



LEGEND: Symbols for SECTION CORNER, QUARTER SECTION CORNER, EXISTING CENTERLINE, EXISTING RIGHT OF WAY LINE, EXISTING EASEMENT LINE, PROPOSED CENTERLINE, PROPOSED RIGHT OF WAY LINE, PROPOSED TEMPORARY EASEMENT LINE, PROPOSED PERMANENT EASEMENT LINE, SECTION LINE, QUARTER SECTION LINE, QUARTER QUARTER SECTION LINE, PROPERTY (DEED) LINE, APPARENT PROPERTY LINE, MEASURED DIMENSION, COMPUTED DIMENSION, ENGLISH EQUIVALENT TO METRIC DIM., RECORDED DIMENSION, FOUND IRON PIPE OR IRON ROD, SET 5/8 INCH IRON ROD, PERMANENT SURVEY MONUMENT, I.D.O.T. STD. 2135 (TO BE SET BY OTHERS), CUT CROSS FOUND OR SET, SAME OWNERSHIP.



- STAKING OF PROPOSED RIGHT OF WAY. SET 5/8 INCH METAL ROD WITH DIVISION OF HIGHWAY SURVEY MARKER TO MONUMENT THE POSITION SHOWN, IDENTIFIED BY INSCRIPTION DATA AND SURVEYORS REGISTRATION NUMBER.
STAKING OF PROPOSED RIGHT OF WAY IN CULTIVATED AREAS. SET 5/8 INCH METAL ROD WITH DIVISION OF HIGHWAY SURVEY MARKER 20 INCHES BELOW GROUND SURFACE TO MONUMENT THE POSITION SHOWN, IDENTIFIED BY INSCRIPTION DATA AND SURVEYORS REGISTRATION NUMBER.

STATE OF ILLINOIS )
COUNTY OF ST. CLAIR )
THIS IS TO CERTIFY THAT I, EDGAR M. BARNAL AN ILLINOIS PROFESSIONAL LAND SURVEYOR, HAS SURVEYED THE PLAT OF HIGHWAYS SHOWN HEREON IN SECTION 4, TOWNSHIP 2 SOUTH, RANGE 8 WEST, OF THE THIRD PRINCIPAL MERIDIAN, ST. CLAIR COUNTY, THAT THE SURVEY IS TRUE AND COMPLETE AS SHOWN TO THE BEST OF MY KNOWLEDGE AND BELIEF, THAT THE PLAT CORRECTLY REPRESENTS SAID SURVEY, THAT ALL MONUMENTS FOUND AND ESTABLISHED ARE OF PERMANENT QUALITY AND OCCUPY THE POSITIONS SHOWN THEREON AND THAT THE MONUMENTS ARE SUFFICIENT TO ENABLE THE SURVEY TO BE RETRACED, MADE FOR THE DEPARTMENT OF TRANSPORTATION, STATE OF ILLINOIS.

DATED 9/15/2004
Edgar M. Barnal
EDGAR M. BARNAL, PLS #2750
Exp. Date: 11/30/2004



RIGHT OF WAY ESTABLISHED FOR ILLINOIS ROUTE 159 USING INFORMATION SUPPLIED BY THE ILLINOIS DEPARTMENT OF TRANSPORTATION AND PLAT BOOK 28 ON PAGE 9 & 10 AND PLAT BOOK 60 ON PAGE 93

THOUVENOT, WADE & MOERCHEN, INC.
4948 OLD COLLINSVILLE ROAD
SWANSEA, ILLINOIS 62226
(618) 624-4488

ILLINOIS DEPARTMENT OF TRANSPORTATION
PLAT OF HIGHWAYS
FAP ROUTE 600 (IL 159)
SECTION (45, 46, 51) RS-3
ST. CLAIR COUNTY
JOB NO. R-98-022-98
STATION 30+700 TO STATION 31+000
SCALE 1:500
SHEET 32 OF 90

Table with columns: PARCEL NO., OWNER, TOTAL HOLDING, R.O.W. REQUIRED, PREVIOUSLY DEDICATED, REMAINDER, EASEMENTS (TEMP, PERM), EASEMENT PURPOSE, PERMANENT TAX NUMBER, PROPERTY ACQUIRED BY. Lists parcels 8822179 through 8822211.

EXISTING R.O.W. CURVE #7
PI STA. 30+744.117
Delta = 137.709" (LT)
R = 1364.274m [4475.96']
T = 158.889m [521.29']
L = 316.352m [1037.90']
E = 9.221m [30.25']
PC STA. 30+585.228
PT STA. 30+901.580

EXISTING R.O.W. CURVE #8
PI STA. 31+128.882
Delta = 127.2918" (RT)
R = 1455.332m [4774.71']
T = 159.236m [522.43']
L = 317.210m [1040.72']
E = 8.686m [28.50']

EXISTING PAVEMENT CURVE #8
PI STA. 31+128.882
Delta = 127.2918" (RT)
R = 1459.605m [4788.73']
T = 159.701m [523.95']
L = 318.136m [1043.75']
E = 8.711m [28.58']

DATE:
DATE-TIME:
REF:
REF:
REF:
REF:

PLAT DATE: DATE-TIME

PART OF THE N.W. 1/4 AND THE N.E. 1/4 OF SECTION 04, T2S, R8W, OF THE 3RD PM, ST. CLAIR COUNTY, ILLINOIS

COORDINATES SHOWN HEREON ARE BASED ON SURVEY CONTROL DATA AS PROVIDED BY THE ILLINOIS DEPARTMENT OF TRANSPORTATION.

COORDINATE TABLE			
STATION	OFFSET	NORTH	EAST
31+287.317	0	191471.1244	715376.2457
31+128.882	8.711 LT	191311.4402	715378.5463
31+103.545	13.696 RT	191289.9379	715403.0000
31+103.772	12.172 RT	191289.9483	715402.4594
31+134.128	15.260 LT	191316.5306	715371.3270
31+134.143	14.141 LT	191316.6784	715372.4364
31+233.626	12.201 LT	191416.8410	715365.8213
31+233.711	13.725 LT	191416.8484	715364.2944
31+233.796	15.249 LT	191416.8565	715362.7680
31+283.527	13.720 RT	191467.5678	715390.0228
31+283.528	12.196 RT	191467.5424	715388.4990
31+286.857	13.711 LT	191470.4618	715362.5425
31+289.655	12.197 RT	191473.6377	715388.4075
31+289.655	13.721 RT	191473.6597	715389.9313

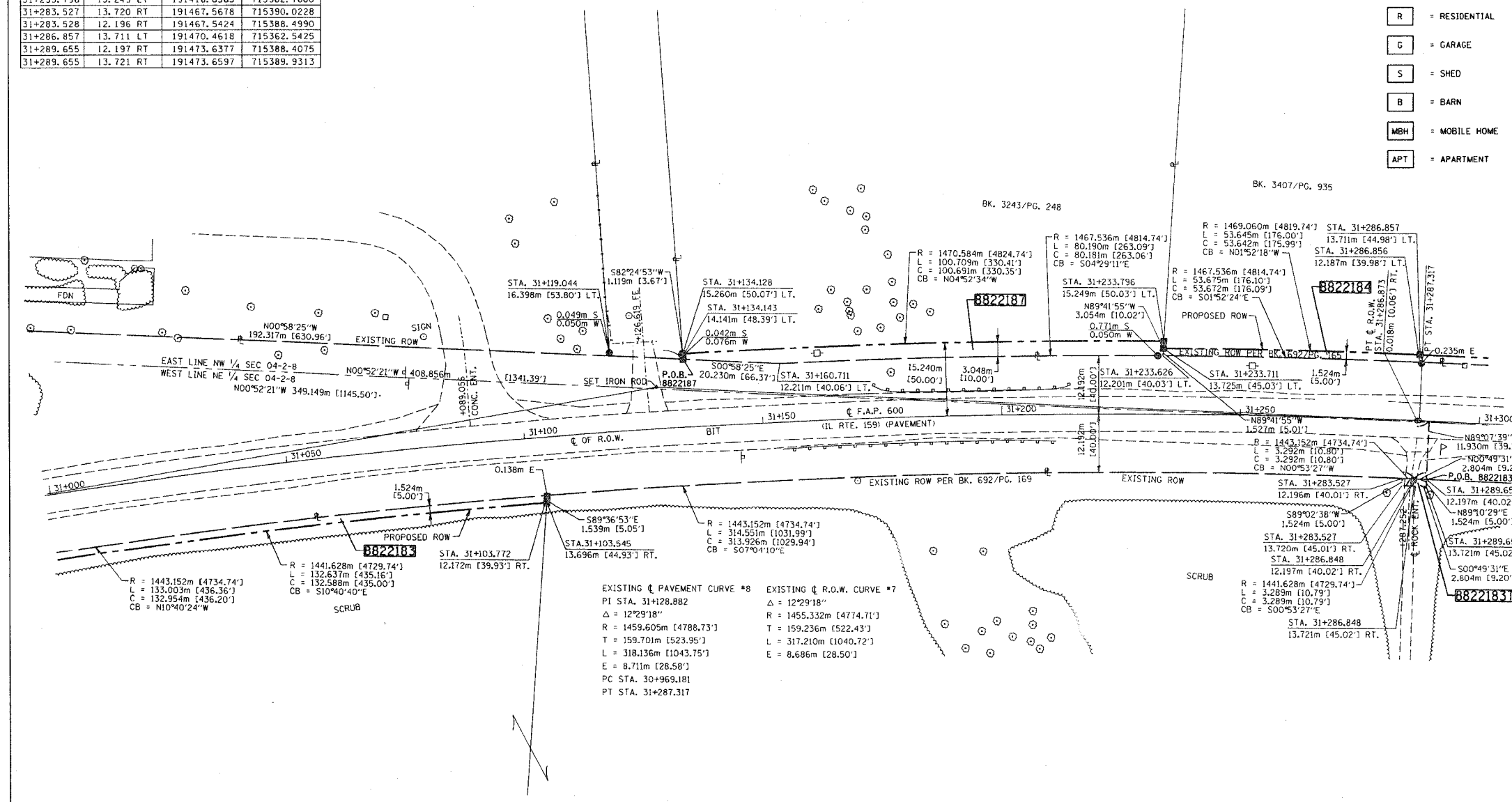
BEARINGS SHOWN HEREON ARE BASED ON SURVEY CONTROL DATA AS PROVIDED BY THE ILLINOIS DEPARTMENT OF TRANSPORTATION.



LEGEND

- CLASSIFICATION OF BUILDINGS
- C = COMMERCIAL
  - R = RESIDENTIAL
  - G = GARAGE
  - S = SHED
  - B = BARN
  - MBH = MOBILE HOME
  - APT = APARTMENT

- SECTION CORNER
- QUARTER SECTION CORNER
- EXISTING CENTERLINE
- EXISTING RIGHT OF WAY LINE
- EXISTING EASEMENT LINE
- PROPOSED CENTERLINE
- PROPOSED RIGHT OF WAY LINE
- PROPOSED TEMPORARY EASEMENT LINE
- PROPOSED PERMANENT EASEMENT LINE
- SECTION LINE
- QUARTER SECTION LINE
- QUARTER QUARTER SECTION LINE
- PROPERTY (DEED) LINE
- APPARENT PROPERTY LINE
- MEASURED DIMENSION
- COMPUTED DIMENSION
- ENGLISH EQUIVALENT TO METRIC DIM.
- RECORDED DIMENSION
- FOUND IRON PIPE OR IRON ROD
- SET 5/8 INCH IRON ROD
- PERMANENT SURVEY MONUMENT
- I.D.O.T. STD. 2135
- (TO BE SET BY OTHERS)
- CUT CROSS FOUND OR SET
- SAME OWNERSHIP



- STAKING OF PROPOSED RIGHT OF WAY. SET 5/8 INCH METAL ROD WITH DIVISION OF HIGHWAY SURVEY MARKER TO MONUMENT THE POSITION SHOWN, IDENTIFIED BY INSCRIPTION DATA AND SURVEYORS REGISTRATION NUMBER.
- M STAKING OF PROPOSED RIGHT OF WAY IN CULTIVATED AREAS. SET 5/8 INCH METAL ROD WITH DIVISION OF HIGHWAY SURVEY MARKER 20 INCHES BELOW GROUND SURFACE TO MONUMENT THE POSITION SHOWN, IDENTIFIED BY INSCRIPTION DATA AND SURVEYORS REGISTRATION NUMBER.

STATE OF ILLINOIS )  
COUNTY OF ST. CLAIR ) SS

THIS IS TO CERTIFY THAT I, EDGAR M. BARNAL AN ILLINOIS PROFESSIONAL LAND SURVEYOR, HAS SURVEYED THE PLAT OF HIGHWAYS SHOWN HEREON IN SECTION 4, TOWNSHIP 2 SOUTH, RANGE 8 WEST, OF THE THIRD PRINCIPAL MERIDIAN, ST. CLAIR COUNTY, THAT THE SURVEY IS TRUE AND COMPLETE AS SHOWN TO THE BEST OF MY KNOWLEDGE AND BELIEF, THAT THE PLAT CORRECTLY REPRESENTS SAID SURVEY, THAT ALL MONUMENTS FOUND AND ESTABLISHED ARE OF PERMANENT QUALITY AND OCCUPY THE POSITIONS SHOWN THEREON AND THAT THE MONUMENTS ARE SUFFICIENT TO ENABLE THE SURVEY TO BE RETRACED. MADE FOR THE DEPARTMENT OF TRANSPORTATION, STATE OF ILLINOIS.

DATED 9/15/2004

Edgar M. Barnal  
EDGAR M. BARNAL, PLS #2750



RIGHT OF WAY ESTABLISHED FOR ILLINOIS ROUTE 159 USING INFORMATION SUPPLIED BY THE ILLINOIS DEPARTMENT OF TRANSPORTATION AND PLAT BOOK 28 ON PAGE 9 & 10 AND PLAT BOOK 60 ON PAGE 93

THOUVENOT, WADE & MOERCHEN, INC.  
4940 OLD COLLINSVILLE ROAD  
SWANSEA, ILLINOIS 62226  
(618) 624-4488

ILLINOIS DEPARTMENT OF TRANSPORTATION  
PLAT OF HIGHWAYS  
FAP ROUTE 600 (IL 159)  
SECTION (45, 46, 51) RS-3  
ST. CLAIR COUNTY  
JOB NO. R-98-022-98  
STATION 31+000 TO STATION 31+300  
SCALE 1:500 SHEET 33 OF 90

ILLINOIS DEPARTMENT OF TRANSPORTATION  
DIVISION OF HIGHWAYS/DISTRICT 8  
1102 EASTPORT PLAZA DRIVE  
COLLINSVILLE, ILLINOIS 62234-6198

PARCEL NO.	OWNER	TOTAL HOLDING	R.O.W. REQUIRED	PREVIOUSLY DEDICATED	REMAINDER	EASEMENTS		EASEMENT PURPOSE	PERMANENT TAX NUMBER	PROPERTY ACQUIRED BY
						TEMP	PERM			
8822183	REBECCA SUE GALKE AND GARY GENE STEWART AS TENANTS IN COMMON TITLE REPORT NO. SC-3940	46,434 AC 2,022,681 SF	0.0618 AC 2,692 SF		46,376 AC 2,019,989 SF	0.0023 AC 100 SF		GRADING AND DRIVEWAY CONSTRUCTION	17-04-200-004 (PT) 17-04-200-005 (PT)	BK. 3967 PG. 1578
8822184	ELMER R. FIX TITLE REPORT NO. SC-2097	3,0035 AC 130,833 SF	0.0415 AC 1,809 SF		2,9600 AC 129,024 SF				17-04-100-007	BK. 3894 PG. 953
8822187	LINUS D. WACHTEL AND DOROTHY M. WACHTEL TITLE REPORT NO. SC-2093	56,6104 AC 2,465,947 SF	0.0710 AC 3,094 SF		56,5393 AC 2,462,853 SF				17-04-100-019 17-04-300-022	BK. 3867 PG. 2320

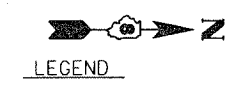
PLOT DATE: DATE-TIME

PART OF THE N.W. 1/4 AND THE N.E. 1/4 OF SECTION 04, T2S, R8W, OF THE 3RD PM, ST. CLAIR COUNTY, ILLINOIS

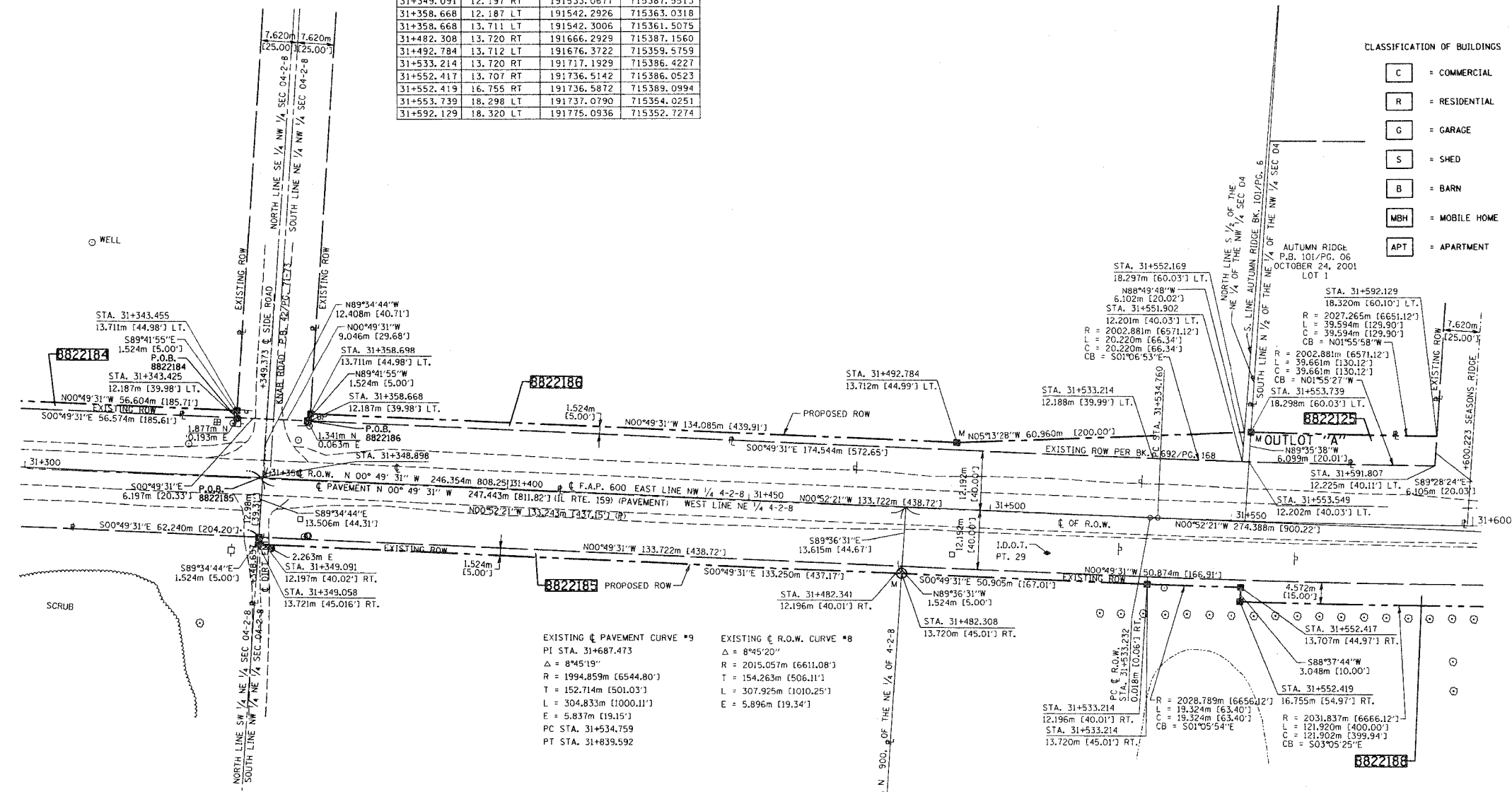
COORDINATES SHOWN HEREON ARE BASED ON SURVEY CONTROL DATA AS PROVIDED BY THE ILLINOIS DEPARTMENT OF TRANSPORTATION.

STATION	OFFSET	NORTH	EAST
31+512.253	8.169 RT	191696.1615	715381.1744
31+534.760	0	191718.5414	715372.6811
31+343.425	12.187 LT	191527.0512	715363.2514
31+343.455	13.711 LT	191527.0592	715361.7271
31+349.058	13.721 RT	191533.0565	715389.0756
31+349.091	12.197 RT	191533.0677	715387.5513
31+358.668	12.187 LT	191542.2926	715363.0318
31+358.668	13.711 LT	191542.3006	715361.5075
31+482.308	13.720 RT	191666.2929	715387.1560
31+492.784	13.712 LT	191676.3722	715359.5759
31+533.214	13.720 RT	191717.1929	715386.4227
31+552.417	13.707 RT	191736.5142	715386.0523
31+552.419	16.755 RT	191736.5872	715389.0994
31+553.739	18.298 LT	191737.0790	715354.0251
31+592.129	18.320 LT	191775.0936	715352.7274

BEARINGS SHOWN HEREON ARE BASED ON SURVEY CONTROL DATA AS PROVIDED BY THE ILLINOIS DEPARTMENT OF TRANSPORTATION.



- LEGEND**
- EXISTING CENTERLINE
  - EXISTING RIGHT OF WAY LINE
  - EXISTING EASEMENT LINE
  - PROPOSED CENTERLINE
  - PROPOSED RIGHT OF WAY LINE
  - PROPOSED TEMPORARY EASEMENT LINE
  - PROPOSED PERMANENT EASEMENT LINE
  - SECTION LINE
  - QUARTER SECTION LINE
  - QUARTER QUARTER SECTION LINE
  - PROPERTY (DEED) LINE
  - APPARENT PROPERTY LINE
  - MEASURED DIMENSION
  - COMPUTED DIMENSION
  - ENGLISH EQUIVALENT TO METRIC DIM.
  - RECORDED DIMENSION
  - FOUND IRON PIPE OR IRON ROD
  - SET 5/8 INCH IRON ROD
  - PERMANENT SURVEY MONUMENT, I.D.O.T. STD. 2135 (TO BE SET BY OTHERS)
  - CUT CROSS FOUND OR SET
  - SAME OWNERSHIP



EXISTING & PAVEMENT CURVE \*9  
 PI STA. 31+687.473  
 Δ = 8°45'20"  
 R = 1994.859m [6544.80']  
 T = 152.714m [501.03']  
 L = 304.833m [1000.11']  
 E = 5.837m [19.15']  
 PC STA. 31+534.759  
 PT STA. 31+839.592

EXISTING & R.O.W. CURVE \*8  
 Δ = 8°45'20"  
 R = 2015.057m [6611.08']  
 T = 154.263m [506.11']  
 L = 307.925m [1010.25']  
 E = 5.896m [19.34']


- STAKING OF PROPOSED RIGHT OF WAY. SET 5/8 INCH METAL ROD WITH DIVISION OF HIGHWAY SURVEY MARKER TO MONUMENT THE POSITION SHOWN, IDENTIFIED BY INSCRIPTION DATA AND SURVEYORS REGISTRATION NUMBER.
- STAKING OF PROPOSED RIGHT OF WAY IN CULTIVATED AREAS. SET 5/8 INCH METAL ROD WITH DIVISION OF HIGHWAY SURVEY MARKER 20 INCHES BELOW GROUND SURFACE TO MONUMENT THE POSITION SHOWN, IDENTIFIED BY INSCRIPTION DATA AND SURVEYORS REGISTRATION NUMBER.

STATE OF ILLINOIS )  
 COUNTY OF ST. CLAIR ) SS

THIS IS TO CERTIFY THAT I, EDGAR M. BARNAL AN ILLINOIS PROFESSIONAL LAND SURVEYOR, HAS SURVEYED THE PLAT OF HIGHWAYS SHOWN HEREON IN SECTION 4, TOWNSHIP 2 SOUTH, RANGE 8 WEST, OF THE THIRD PRINCIPAL MERIDIAN, ST. CLAIR COUNTY, THAT THE SURVEY IS TRUE AND COMPLETE AS SHOWN TO THE BEST OF MY KNOWLEDGE AND BELIEF, THAT THE PLAT CORRECTLY REPRESENTS SAID SURVEY, THAT ALL MONUMENTS FOUND AND ESTABLISHED ARE OF PERMANENT QUALITY AND OCCUPY THE POSITIONS SHOWN THEREON AND THAT THE MONUMENTS ARE SUFFICIENT TO ENABLE THE SURVEY TO BE RETRACED, MADE FOR THE DEPARTMENT OF TRANSPORTATION, STATE OF ILLINOIS.

DATED 9/15/2004

Edgar M. Barnal  
 EDGAR M. BARNAL, PLS #2750



RIGHT OF WAY ESTABLISHED FOR ILLINOIS ROUTE 159 USING INFORMATION SUPPLIED BY THE ILLINOIS DEPARTMENT OF TRANSPORTATION AND PLAT BOOK 28 ON PAGE 9 & 10 AND PLAT BOOK 60 ON PAGE 93

THOUVENOT, WADE & MOERCHEN, INC.  
 4948 OLD COLLINSVILLE ROAD  
 SWANSEA, ILLINOIS 62226  
 (618) 624-4488

PARCEL NO.	OWNER	TOTAL HOLDING	R.O.W. REQUIRED	PREVIOUSLY DEDICATED	REMAINDER	EASEMENTS		EASEMENT PURPOSE	PERMANENT TAX NUMBER	PROPERTY ACQUIRED BY
						TEMP	PERM			
3822183	REBECCA SUE GALKE AND GARY GENE STEWART AS TENANTS IN COMMON TITLE REPORT NO. SC-3940	46.4344 AC 2,022,681 SF	0.0618 AC 2,692 SF		46.3726 AC 2,019,989 SF	0.0023 AC 100 SF		GRADING AND DRIVEWAY CONSTRUCTION	17-04-200-004 (PT) 17-04-200-005 (PT)	BK. 3967 PG. 1578
8822184	ELMER R. FIX TITLE REPORT NO. SC-2097	3.0015 AC 130,747 SF	0.0415 AC 1,809 SF		2.9600 AC 128,938 SF				17-04-100-007	BK. 3894 PG. 953
8822185	RALPH D. DIETZ, JR. AND RALPH DOUGLAS DIETZ, JR. TITLE REPORT NO. SC-2099	35.9989 AC 1,568,112 SF	0.4464 AC 19,447 SF	0.3963 AC 17,261 SF	35.5525 AC 1,548,665 SF				17-04-200-010 17-04-200-011	BK. 3867 PG. 2362
8822186	LESTER PAUL WACHTEL TITLE REPORT NO. SC-2098	32.8100 AC 1,429,203 SF	0.1082 AC 4,715 SF		32.7018 AC 1,424,488 SF				17-04-100-002	BK. 3833 PG. 1985
8822188	RALPH DOUGLAS DIETZ SR. AND VELMA DIETZ, LIFE ESTATE WITH THE REMAINDER INTEREST IN RALPH DOUGLAS DIETZ JR. TITLE REPORT NO. SC-3625	40.3145 AC 1,756,098 SF	0.7951 AC 34,633 SF	0.5997 AC 26,124 SF	39.5194 AC 1,721,465 SF				17-04-100-010	BK. 3894 PG. 947
8822125	SAND ROCK CREEK, LLC TITLE REPORT NO. SC-2101	0.0597 AC 2,600 SF	0.0597 AC 2,600 SF						17-04-105-002	BK. 3937 PG. 1777

ILLINOIS DEPARTMENT OF TRANSPORTATION  
**PLAT OF HIGHWAYS**  
 FAP ROUTE 600 (IL 159)  
 SECTION (45,46,51) RS-3  
 ST. CLAIR COUNTY  
 JOB NO. R-98-022-98  
 STATION 31+300 TO STATION 31+600

0 m 10 m 20 m 30 m  
 SCALE 1:500

ILLINOIS DEPARTMENT OF TRANSPORTATION  
 DIVISION OF HIGHWAYS/DISTRICT 8  
 1102 EASTPORT PLAZA DRIVE  
 COLLINSVILLE, ILLINOIS 62234-6198

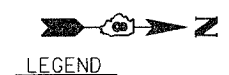
SHEET 34 OF 90

PART OF THE N.E. 1/4 AND N.W. 1/4 OF SECTION 04, T2S, R8W, AND PART OF THE S.E. 1/4 OF SECTION 33, T1S, R8W, OF THE 3RD PM, ST. CLAIR COUNTY, ILLINOIS

COORDINATES SHOWN HEREON ARE BASED ON SURVEY CONTROL DATA AS PROVIDED BY THE ILLINOIS DEPARTMENT OF TRANSPORTATION.

STATION	OFFSET	NORTH	EAST
31+687.473	5.837 RT	192871.2393	715370.4812
31+839.593	0	192021.8230	715345.0639
31+607.535	18.327 LT	191790.3410	715352.0031
31+673.326	13.662 RT	191858.0563	715379.4907
31+673.326	16.710 RT	191858.3119	715382.5279
31+743.066	18.334 LT	191924.1173	715340.6158
31+755.893	13.674 RT	191940.7308	715370.8259
31+760.185	18.329 LT	191940.9514	715338.5383
31+841.141	18.283 LT	192025.6330	715358.3358
31+841.141	13.721 RT	192025.6330	715358.3358
31+876.439	18.283 LT	192055.1120	715320.9032
31+879.892	18.293 RT	192064.6050	715356.3943

BEARINGS SHOWN HEREON ARE BASED ON SURVEY CONTROL DATA AS PROVIDED BY THE ILLINOIS DEPARTMENT OF TRANSPORTATION.



**LEGEND**

SECTION CORNER: (Symbol with '21' and '112')

QUARTER SECTION CORNER: (Symbol with '2726')

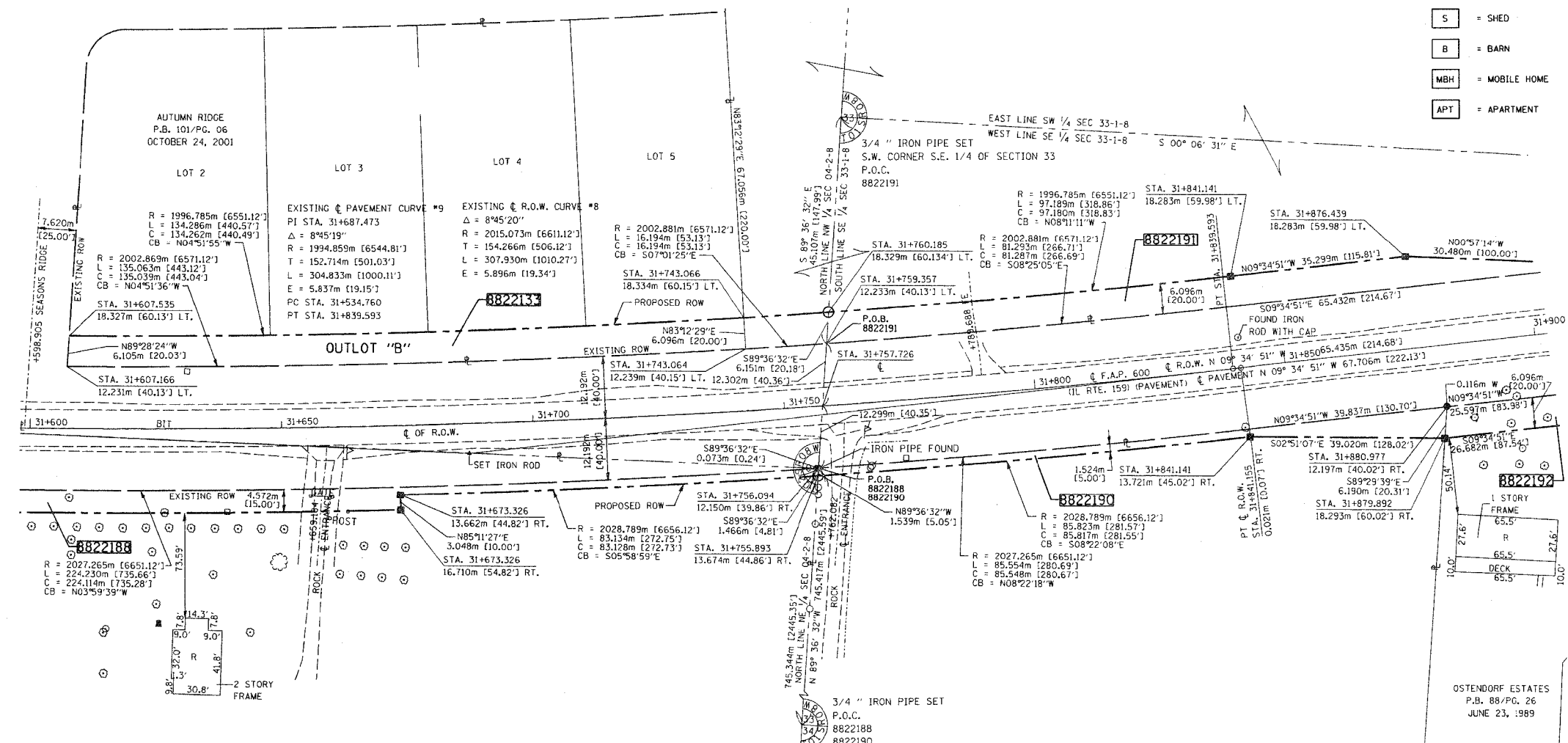
CLASSIFICATION OF BUILDINGS:

- C = COMMERCIAL
- R = RESIDENTIAL
- G = GARAGE
- S = SHED
- B = BARN
- MBH = MOBILE HOME
- APT = APARTMENT

EXISTING CENTERLINE, EXISTING RIGHT OF WAY LINE, EXISTING EASEMENT LINE, PROPOSED CENTERLINE, PROPOSED RIGHT OF WAY LINE, PROPOSED TEMPORARY EASEMENT LINE, PROPOSED PERMANENT EASEMENT LINE, SECTION LINE, QUARTER SECTION LINE, QUARTER QUARTER SECTION LINE, PROPERTY (DEED) LINE, APPARENT PROPERTY LINE, MEASURED DIMENSION, COMPUTED DIMENSION, ENGLISH EQUIVALENT TO METRIC DIM. (123.45), RECORDED DIMENSION, FOUND IRON PIPE OR IRON ROD SET 5/8 INCH IRON ROD, PERMANENT SURVEY MONUMENT, I.D.O.T. STD. 2135 (TO BE SET BY OTHERS), CUT CROSS FOUND OR SET, SAME OWNERSHIP.

STAKING OF PROPOSED RIGHT OF WAY. SET 5/8 INCH METAL ROD WITH DIVISION OF HIGHWAY SURVEY MARKER TO MONUMENT THE POSITION SHOWN, IDENTIFIED BY INSCRIPTION DATA AND SURVEYORS REGISTRATION NUMBER.

STAKING OF PROPOSED RIGHT OF WAY IN CULTIVATED AREAS. SET 5/8 INCH METAL ROD WITH DIVISION OF HIGHWAY SURVEY MARKER 20 INCHES BELOW GROUND SURFACE TO MONUMENT THE POSITION SHOWN, IDENTIFIED BY INSCRIPTION DATA AND SURVEYORS REGISTRATION NUMBER.



STATE OF ILLINOIS )  
 COUNTY OF ST. CLAIR ) SS

THIS IS TO CERTIFY THAT I, EDGAR M. BARNAL AN ILLINOIS PROFESSIONAL LAND SURVEYOR, HAS SURVEYED THE PLAT OF HIGHWAYS SHOWN HEREON IN SECTION 4, TOWNSHIP 2 SOUTH, RANGE 8 WEST AND SECTION 33, TOWNSHIP 1 SOUTH, RANGE 8 WEST OF THE THIRD PRINCIPAL MERIDIAN, ST. CLAIR COUNTY, THAT THE SURVEY IS TRUE AND COMPLETE AS SHOWN TO THE BEST OF MY KNOWLEDGE AND BELIEF, THAT THE PLAT CORRECTLY REPRESENTS SAID SURVEY, THAT ALL MONUMENTS FOUND AND ESTABLISHED ARE OF PERMANENT QUALITY AND OCCUPY THE POSITIONS SHOWN THEREON AND THAT THE MONUMENTS ARE SUFFICIENT TO ENABLE THE SURVEY TO BE RETRACED, MADE FOR THE DEPARTMENT OF TRANSPORTATION, STATE OF ILLINOIS.

DATED 9/16/2004

Edgar M. Barnal  
 EDGAR M. BARNAL, PLS #2750



RIGHT OF WAY ESTABLISHED FOR ILLINOIS ROUTE 159 USING INFORMATION SUPPLIED BY THE ILLINOIS DEPARTMENT OF TRANSPORTATION AND PLAT BOOK 28 ON PAGE 9 & 10 AND PLAT BOOK 60 ON PAGE 93

THOUVENOT, WADE & MOERCHEN, INC.  
 4948 OLD COLLINSVILLE ROAD  
 SWANSEA, ILLINOIS 62226  
 (618) 624-4488

ILLINOIS DEPARTMENT OF TRANSPORTATION  
**PLAT OF HIGHWAYS**  
 FAP ROUTE 600 (IL 159)  
 SECTION (45,46,51) RS-3  
 ST. CLAIR COUNTY  
 JOB NO. R-98-022-98  
 STATION 31+600 TO STATION 31+900

SCALE 1:500 SHEET 35 OF 90

ILLINOIS DEPARTMENT OF TRANSPORTATION  
 DIVISION OF HIGHWAYS/DISTRICT 8  
 1102 EASTPORT PLAZA DRIVE  
 COLLINSVILLE, ILLINOIS 62234-6198

PARCEL NO.	OWNER	TOTAL HOLDING	R.O.W. REQUIRED	PREVIOUSLY DEDICATED	REMAINDER	EASEMENTS		EASEMENT PURPOSE	PERMANENT TAX NUMBER	PROPERTY ACQUIRED BY
						TEMP	PERM			
8822188	RALPH DOUGLAS DIETZ SR. AND VELMA DIETZ, LIFE ESTATE WITH THE REMAINDER INTEREST IN RALPH DOUGLAS DIETZ JR. TITLE REPORT NO. SC-3625	40.3145 AC 1,756,089 SF	0.7951 AC 34,633 SF	0.5997 AC 26,124 SF	39.5194 AC 1,721,465 SF				17-04-100-010	BK. 3894 PG. 947
8822190	JAMES H. BAILEY AND DIANE J. BAILEY TITLE REPORT NO. SC-2017	3.2215 AC 140,329 SF	0.0696 AC 3,030 SF		3.1519 AC 137,299 SF				13-33-400-015	
8822191	AUTUMN RIDGE/SAND ROCK CREEK, LLC TITLE REPORT NO. SC-3887 AND SC-4476	8.7384 AC 380,645 SF	0.2820 AC 12,284 SF		8.4564 AC 368,361 SF				13-33-305-005 17-04-100-001	BK. 3760 PG. 1187
8822192	JIMMY N. ORANGE AND DIANA L. ORANGE TITLE REPORT NO. SC-2018	1.1022 AC 48,014 SF	0.1089 AC 4,742 SF		0.9933 AC 43,272 SF				13-33-400-038	BK. 3944 PG. 1333
8822133	AUTUMN RIDGE/SAND ROCK CREEK, LLC TITLE REPORT NO. SC-2101	0.2028 AC 8,836 SF	0.2028 AC 8,836 SF						17-04-103-006	BK. 3937 PG. 1780

PLOT DATE: \*DATE-TIME\*

76563

PART OF THE S.W. 1/4 AND THE S.E. 1/4 OF SECTION 33, T1S, R8W, OF THE 3RD PM, ST. CLAIR COUNTY, ILLINOIS

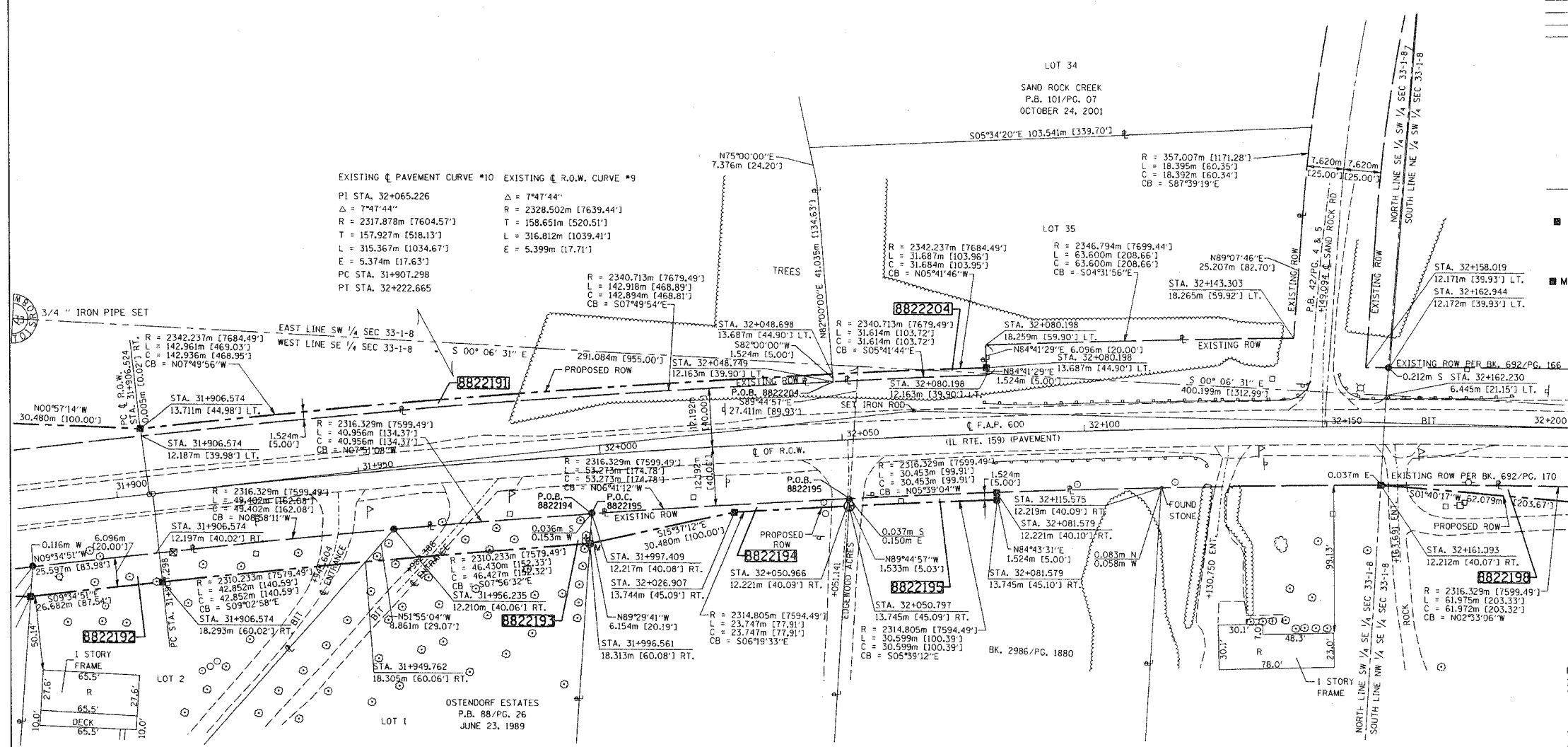
COORDINATES SHOWN HEREON ARE BASED ON SURVEY CONTROL DATA AS PROVIDED BY THE ILLINOIS DEPARTMENT OF TRANSPORTATION.

BEARINGS SHOWN HEREON ARE BASED ON SURVEY CONTROL DATA AS PROVIDED BY THE ILLINOIS DEPARTMENT OF TRANSPORTATION.

COORDINATE TABLE			
STATION	OFFSET	NORTH	EAST
31+907.298	0	192088.5845	715333.7952
32+065.226	5.374 LT	192244.3089	715307.5102
31+906.574	13.711 LT	192085.5879	715320.3958
31+906.574	18.293 RT	192090.9145	715351.9535
31+949.762	18.305 RT	192133.2335	715345.2134
31+996.561	18.313 RT	192179.2163	715338.7983
32+026.907	13.744 RT	192208.5707	715330.5914
32+050.797	13.745 RT	192232.1745	715327.9747
32+080.198	13.687 LT	192258.7206	715297.7726
32+080.198	12.163 LT	192258.8616	715299.2900
32+081.579	12.221 RT	192262.4849	715323.4428
32+081.579	13.745 RT	192262.6250	715324.9604
32+161.093	12.212 RT	192341.3536	715317.5177

- CLASSIFICATION OF BUILDINGS
- C = COMMERCIAL
  - R = RESIDENTIAL
  - G = GARAGE
  - S = SHED
  - B = BARN
  - MBH = MOBILE HOME
  - APT = APARTMENT

LEGEND



- STAKING OF PROPOSED RIGHT OF WAY. SET 5/8 INCH METAL ROD WITH DIVISION OF HIGHWAY SURVEY MARKER TO MONUMENT THE POSITION SHOWN. IDENTIFIED BY INSCRIPTION DATA AND SURVEYORS REGISTRATION NUMBER.
- STAKING OF PROPOSED RIGHT OF WAY IN CULTIVATED AREAS. SET 5/8 INCH METAL ROD WITH DIVISION OF HIGHWAY SURVEY MARKER 20 INCHES BELOW GROUND SURFACE TO MONUMENT THE POSITION SHOWN. IDENTIFIED BY INSCRIPTION DATA AND SURVEYORS REGISTRATION NUMBER.

STATE OF ILLINOIS )  
 COUNTY OF ST. CLAIR ) SS

THIS IS TO CERTIFY THAT I, EDGAR M. BARNAL AN ILLINOIS PROFESSIONAL LAND SURVEYOR, HAS SURVEYED THE PLAT OF HIGHWAYS SHOWN HEREON IN SECTION 33, TOWNSHIP 1 SOUTH, RANGE 8 WEST, OF THE THIRD PRINCIPAL MERIDIAN, ST. CLAIR COUNTY, THAT THE SURVEY IS TRUE AND COMPLETE AS SHOWN TO THE BEST OF MY KNOWLEDGE AND BELIEF, THAT THE PLAT CORRECTLY REPRESENTS SAID SURVEY, THAT ALL MONUMENTS FOUND AND ESTABLISHED ARE OF PERMANENT QUALITY AND OCCUPY THE POSITIONS SHOWN THEREON AND THAT THE MONUMENTS ARE SUFFICIENT TO ENABLE THE SURVEY TO BE RETRACED. MADE FOR THE DEPARTMENT OF TRANSPORTATION, STATE OF ILLINOIS.

DATED 9/16/2004

Edgar M. Barnal  
 EDGAR M. BARNAL, PLS #2750

RIGHT OF WAY ESTABLISHED FOR ILLINOIS ROUTE 159 USING INFORMATION SUPPLIED BY THE ILLINOIS DEPARTMENT OF TRANSPORTATION AND PLAT BOOK 28 ON PAGE 9 & 10

PARCEL NO.	OWNER	TOTAL HOLDING	R.O.W. REQUIRED	PREVIOUSLY DEDICATED	REMAINDER	EASEMENTS		PERMANENT TAX NUMBER	PROPERTY ACQUIRED BY
						TEMP	PERM		
8822191	AUTUMN RIDGE/SAND ROCK CREEK, LLC TITLE REPORT NO. SC-3887 AND SC-4476	8,7384 AC 380,645 SF	0.2820 AC 12,284 SF		8,4564 AC 368,361 SF			13-33-305-005 17-04-100-001	BK. 3760 PG. 1187
8822192	JIMMY N. ORANGE AND DIANA L. ORANGE TITLE REPORT NO. SC-2018	1,1022 AC 48,014 SF	0.1089 AC 4,742 SF		0.9933 AC 43,272 SF			13-33-0-400-038	BK. 3944 PG. 1333
8822193	JAMES H. BAILEY AND DIANE J. BAILEY TITLE REPORT NO. SC-2019	2,4536 AC 106,878 SF	0.0658 AC 2,867 SF		2,3878 AC 104,011 SF			13-33-0-400-037	BK. 3791 PG. 900
8822194	LAWRENCE E. FIX AND TAMMY S. FIX TITLE REPORT NO. SC-2020	4,9933 AC 217,508 SF	0.0370 AC 1,611 SF		4,9563 AC 215,897 SF			13-33-0-400-023	BK. 3791 PG. 900
8822195	ORVILLE WAELETZ AND MARCELLA WAELETZ TITLE REPORT NO. SC-2021	5,0007 AC 217,829 SF	0.0115 AC 501 SF		4,9892 AC 217,328 SF			13-33-0-400-039	BK. 3791 PG. 913
8822198	DALE BETTIS AND DEBORAH BETTIS TITLE REPORT NO. SC-2023	13,1080 AC 570,983 SF	0.1205 AC 5,251 SF		12,9875 AC 565,732 SF			13-33-0-400-033 13-33-0-400-034	BK. 3736 PG. 1533
8822204	AUTUMN RIDGE/SAND ROCK CREEK, LLC TITLE REPORT NO. SC-2008	1,0850 AC 47,263 SF	0.0119 AC 519 SF		1,0731 AC 46,744 SF			13-33-0-300-011	BK. 3760 PG. 1190

ILLINOIS DEPARTMENT OF TRANSPORTATION  
 PLAT OF HIGHWAYS  
 FAP ROUTE 600 (IL 159)  
 SECTION (45,46,51) RS-3  
 ST. CLAIR COUNTY  
 JOB NO. R-98-022-98

STATION 31+900 TO STATION 32+200

SCALE 1:500 SHEET 36 OF 90

ILLINOIS DEPARTMENT OF TRANSPORTATION  
 DIVISION OF HIGHWAYS/DISTRICT 8  
 1102 EASTPORT PLAZA DRIVE  
 COLLINGSVILLE, ILLINOIS 62234-6198

SHEET 1 OF 90 IS A COVER SHEET

DATE: 9/16/2004  
 DATE-TIME: 11:11:11  
 REF: 1112  
 REF: 2726  
 REF: 2750

PLOT DATE: 09-16-2004

16563

PART OF THE S.W. 1/4 OF SECTION 33, T2S, R8W, OF THE 3RD PM, ST. CLAIR COUNTY, ILLINOIS

COORDINATES SHOWN HEREON ARE BASED ON SURVEY CONTROL DATA AS PROVIDED BY THE ILLINOIS DEPARTMENT OF TRANSPORTATION.

BEARINGS SHOWN HEREON ARE BASED ON SURVEY CONTROL DATA AS PROVIDED BY THE ILLINOIS DEPARTMENT OF TRANSPORTATION.



LEGEND

- SECTION CORNER
- QUARTER SECTION CORNER
- EXISTING CENTERLINE
- EXISTING RIGHT OF WAY LINE
- EXISTING EASEMENT LINE
- PROPOSED CENTERLINE
- PROPOSED RIGHT OF WAY LINE
- PROPOSED TEMPORARY EASEMENT LINE
- PROPOSED PERMANENT EASEMENT LINE
- SECTION LINE
- QUARTER SECTION LINE
- QUARTER QUARTER SECTION LINE
- PROPERTY (DEED) LINE
- APPARENT PROPERTY LINE
- MEASURED DIMENSION
- COMPUTED DIMENSION
- ENGLISH EQUIVALENT TO METRIC DIM.
- RECORDED DIMENSION
- FOUND IRON PIPE OR IRON ROD
- SET 5/8 INCH IRON ROD
- PERMANENT SURVEY MONUMENT, I.D.O.T. STD. 2135 (TO BE SET BY OTHERS)
- CUT CROSS FOUND OR SET
- SAME OWNERSHIP

- STAKING OF PROPOSED RIGHT OF WAY. SET 5/8 INCH METAL ROD WITH DIVISION OF HIGHWAY SURVEY MARKER TO MONUMENT THE POSITION SHOWN, IDENTIFIED BY INSCRIPTION DATA AND SURVEYORS REGISTRATION NUMBER.
- STAKING OF PROPOSED RIGHT OF WAY IN CULTIVATED AREAS. SET 5/8 INCH METAL ROD WITH DIVISION OF HIGHWAY SURVEY MARKER 20 INCHES BELOW GROUND SURFACE TO MONUMENT THE POSITION SHOWN, IDENTIFIED BY INSCRIPTION DATA AND SURVEYORS REGISTRATION NUMBER.

STATE OF ILLINOIS )  
COUNTY OF ST. CLAIR ) SS

THIS IS TO CERTIFY THAT I, EDGAR M. BARNAL AN ILLINOIS PROFESSIONAL LAND SURVEYOR, HAS SURVEYED THE PLAT OF HIGHWAYS SHOWN HEREON IN SECTION 33, TOWNSHIP 2 SOUTH, RANGE 8 WEST OF THE THIRD PRINCIPAL MERIDIAN, ST. CLAIR COUNTY, THAT THE SURVEY IS TRUE AND COMPLETE AS SHOWN TO THE BEST OF MY KNOWLEDGE AND BELIEF, THAT THE PLAT CORRECTLY REPRESENTS SAID SURVEY, THAT ALL MONUMENTS FOUND AND ESTABLISHED ARE OF PERMANENT QUALITY AND OCCUPY THE POSITIONS SHOWN THEREON AND THAT THE MONUMENTS ARE SUFFICIENT TO ENABLE THE SURVEY TO BE RETRACED, MADE FOR THE DEPARTMENT OF TRANSPORTATION, STATE OF ILLINOIS.

DATED 6-24-2004  
*Edgar M. Barnal*  
EDGAR M. BARNAL, PLS #2750  
Exp. 11-30-2004



RIGHT OF WAY ESTABLISHED FOR ILLINOIS ROUTE 159 USING INFORMATION SUPPLIED BY THE ILLINOIS DEPARTMENT OF TRANSPORTATION AND PLAT BOOK 28 ON PAGE 9 & 10

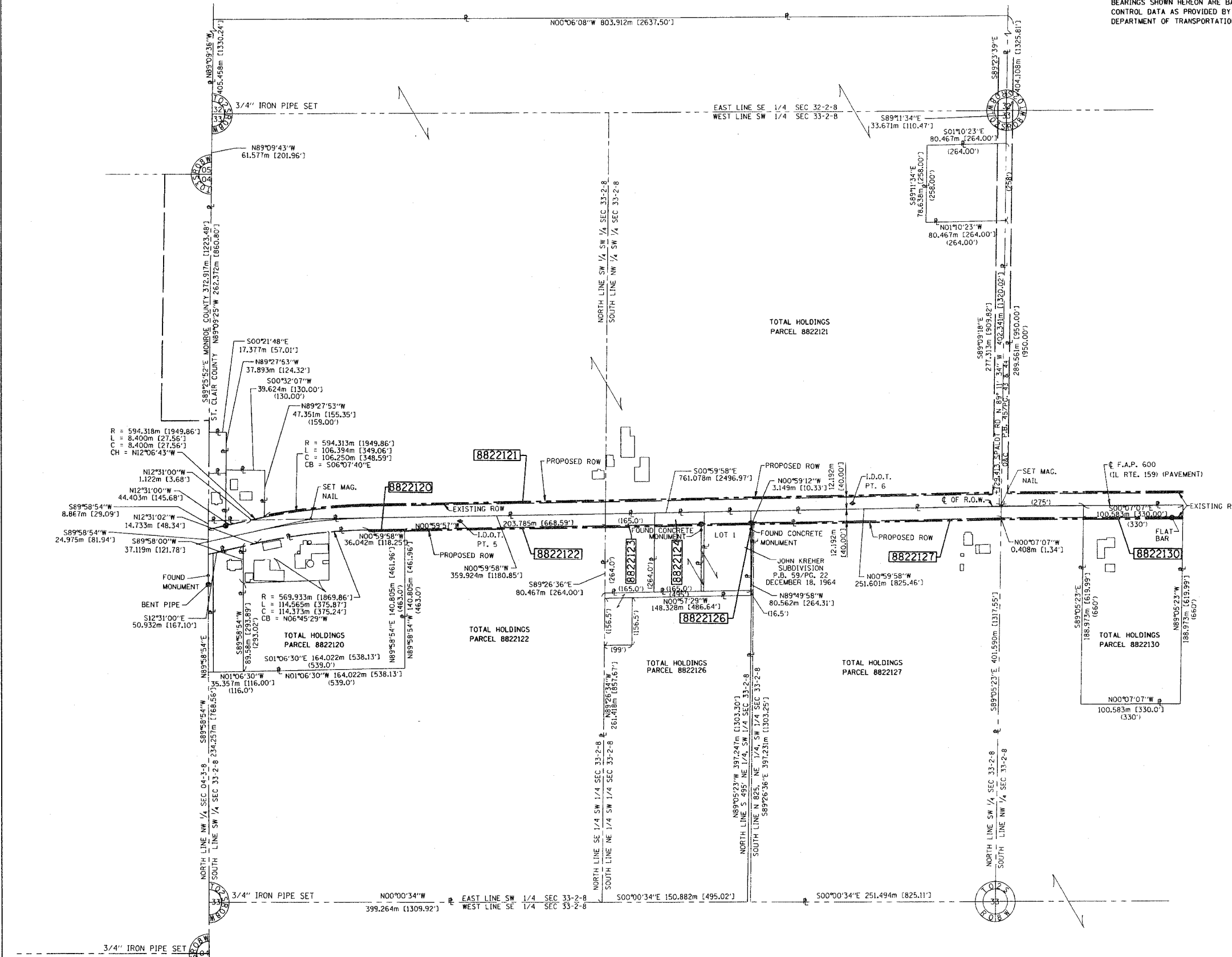
THOUVENOT, WADE & MOERCHEN, INC.  
4940 OLD COLLINSVILLE ROAD  
SWANSEA, ILLINOIS 62226  
(618) 624-4488

ILLINOIS DEPARTMENT OF TRANSPORTATION  
**PLAT OF HIGHWAYS**  
FAP ROUTE 600 (IL 159)  
SECTION (45, 46, 51) RS-3  
ST. CLAIR COUNTY  
JOB NO. R-98-022-98

STATION TO STATION  
0 m 50 m 100 m 150 m  
SCALE 1:2000 SHEET 48 OF 90

ILLINOIS DEPARTMENT OF TRANSPORTATION  
DIVISION OF HIGHWAYS/DISTRICT 8  
1102 EASTPORT PLAZA DRIVE  
COLLINSVILLE, ILLINOIS 62234-6198

SHEET 1 OF 90 IS A COVER SHEET



COORDINATES SHOWN HEREON ARE BASED ON SURVEY CONTROL DATA AS PROVIDED BY THE ILLINOIS DEPARTMENT OF TRANSPORTATION.

PLOT DATE: DATE-TIME

PART OF THE N.W. 1/4 OF SECTION 33 AND PART OF SECTION 28, T2S, R8W, OF THE 3RD PM, ST. CLAIR COUNTY, ILLINOIS

COORDINATES SHOWN HEREON ARE BASED ON SURVEY CONTROL DATA AS PROVIDED BY THE ILLINOIS DEPARTMENT OF TRANSPORTATION.

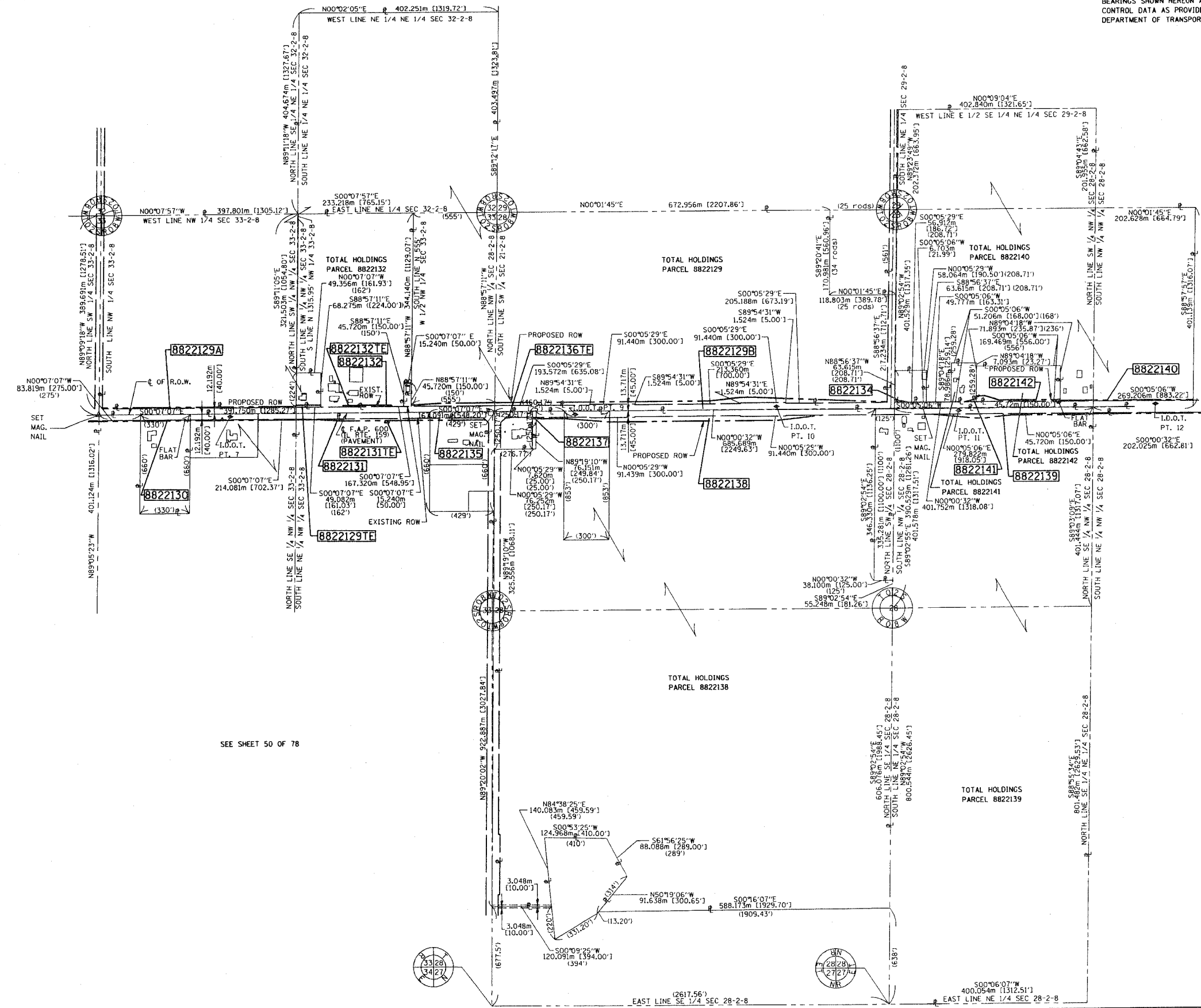
BEARINGS SHOWN HEREON ARE BASED ON SURVEY CONTROL DATA AS PROVIDED BY THE ILLINOIS DEPARTMENT OF TRANSPORTATION.



LEGEND

- SECTION CORNER
- QUARTER SECTION CORNER
- EXISTING CENTERLINE
- EXISTING RIGHT OF WAY LINE
- EXISTING EASEMENT LINE
- PROPOSED CENTERLINE
- PROPOSED RIGHT OF WAY LINE
- PROPOSED TEMPORARY EASEMENT LINE
- PROPOSED PERMANENT EASEMENT LINE
- SECTION LINE
- QUARTER SECTION LINE
- QUARTER QUARTER SECTION LINE
- PROPERTY (DEED) LINE
- APPARENT PROPERTY LINE
- MEASURED DIMENSION
- COMPUTED DIMENSION
- ENGLISH EQUIVALENT TO METRIC DIM.
- RECORDED DIMENSION
- FOUND IRON PIPE OR IRON ROD
- SET 5/8 INCH IRON ROD
- PERMANENT SURVEY MONUMENT, I.D.O.T. STD. 2135 (TO BE SET BY OTHERS)
- CUT CROSS FOUND OR SET
- SAME OWNERSHIP

- STAKING OF PROPOSED RIGHT OF WAY. SET 5/8 INCH METAL ROD WITH DIVISION OF HIGHWAY SURVEY MARKER TO MONUMENT THE POSITION SHOWN, IDENTIFIED BY INSCRIPTION DATA AND SURVEYORS REGISTRATION NUMBER.
- M STAKING OF PROPOSED RIGHT OF WAY IN CULTIVATED AREAS. SET 5/8 INCH METAL ROD WITH DIVISION OF HIGHWAY SURVEY MARKER 20 INCHES BELOW GROUND SURFACE TO MONUMENT THE POSITION SHOWN, IDENTIFIED BY INSCRIPTION DATA AND SURVEYORS REGISTRATION NUMBER.



STATE OF ILLINOIS )  
 COUNTY OF ST. CLAIR ) SS

THIS IS TO CERTIFY THAT I, EDGAR M. BARNAL AN ILLINOIS PROFESSIONAL LAND SURVEYOR, HAS SURVEYED THE PLAT OF HIGHWAYS SHOWN HEREON IN SECTION 28 & 33, TOWNSHIP 2 SOUTH, RANGE 8 WEST, OF THE THIRD PRINCIPAL MERIDIAN, ST. CLAIR COUNTY, THAT THE SURVEY IS TRUE AND COMPLETE AS SHOWN TO THE BEST OF MY KNOWLEDGE AND BELIEF, THAT THE PLAT CORRECTLY REPRESENTS SAID SURVEY, THAT ALL MONUMENTS FOUND AND ESTABLISHED ARE OF PERMANENT QUALITY AND OCCUPY THE POSITIONS SHOWN THEREON AND THAT THE MONUMENTS ARE SUFFICIENT TO ENABLE THE SURVEY TO BE RETRACED. MADE FOR THE DEPARTMENT OF TRANSPORTATION, STATE OF ILLINOIS.

DATED 6-24-2004

*Edgar M. Barnal*  
 EDGAR M. BARNAL, PLS #2750  
 Exp. 11-30-2004

RIGHT OF WAY ESTABLISHED FOR ILLINOIS ROUTE 159 USING INFORMATION SUPPLIED BY THE ILLINOIS DEPARTMENT OF TRANSPORTATION AND PLAT BOOK 28 ON PAGE 9 & 10

THOUVENOT, WADE & MOERCHEN, INC.  
 4940 OLD COLLINSVILLE ROAD  
 SWANSEA, ILLINOIS 62226  
 (618) 624-4488

ILLINOIS DEPARTMENT OF TRANSPORTATION  
**PLAT OF HIGHWAYS**  
 FAP ROUTE 600 (IL 159)  
 SECTION (45,46,51) RS-3  
 ST. CLAIR COUNTY  
 JOB NO. R-98-022-98

STATION TO STATION

SCALE 1:4000 SHEET 49 OF 90

ILLINOIS DEPARTMENT OF TRANSPORTATION  
 DIVISION OF HIGHWAYS/DISTRICT 8  
 1102 EASTPORT PLAZA DRIVE  
 COLLINSVILLE, ILLINOIS 62234-6198

SHEET 1 OF 90 IS A COVER SHEET

DATE  
 DATE-TIME  
 DATE-TIME  
 REF.  
 REF.  
 REF.

SEE SHEET 50 OF 78

PLOT DATE: DATE-TIME

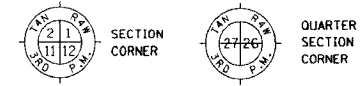
76563

PART OF SECTION 33, T2S, R8W, OF THE 3RD PM, ST. CLAIR COUNTY, ILLINOIS

COORDINATES SHOWN HEREON ARE BASED ON SURVEY CONTROL DATA AS PROVIDED BY THE ILLINOIS DEPARTMENT OF TRANSPORTATION.

BEARINGS SHOWN HEREON ARE BASED ON SURVEY CONTROL DATA AS PROVIDED BY THE ILLINOIS DEPARTMENT OF TRANSPORTATION.

LEGEND



- EXISTING CENTERLINE
- EXISTING RIGHT OF WAY LINE
- EXISTING EASEMENT LINE
- PROPOSED CENTERLINE
- PROPOSED RIGHT OF WAY LINE
- PROPOSED TEMPORARY EASEMENT LINE
- PROPOSED PERMANENT EASEMENT LINE
- SECTION LINE
- QUARTER SECTION LINE
- QUARTER QUARTER SECTION LINE
- PROPERTY (DEED) LINE
- APPEARANT PROPERTY LINE
- APL
- 121.456 m
- 123.456 m (COMP)
- [405.04']
- (123.45)
- ENGLISH EQUIVALENT TO METRIC DIM.
- RECORDED DIMENSION
- FOUND IRON PIPE OR IRON ROD
- SET 5/8 INCH IRON ROD
- PERMANENT SURVEY MONUMENT, I.D.O.T. STD. 2135 (TO BE SET BY OTHERS)
- CUT CROSS FOUND OR SET
- SAME OWNERSHIP

- STAKING OF PROPOSED RIGHT OF WAY. SET 5/8 INCH METAL ROD WITH DIVISION OF HIGHWAY SURVEY MARKER TO MONUMENT THE POSITION SHOWN, IDENTIFIED BY INSCRIPTION DATA AND SURVEYORS REGISTRATION NUMBER.
- M STAKING OF PROPOSED RIGHT OF WAY IN CULTIVATED AREAS. SET 5/8 INCH METAL ROD WITH DIVISION OF HIGHWAY SURVEY MARKER 20 INCHES BELOW GROUND SURFACE TO MONUMENT THE POSITION SHOWN, IDENTIFIED BY INSCRIPTION DATA AND SURVEYORS REGISTRATION NUMBER.

STATE OF ILLINOIS )  
COUNTY OF ST. CLAIR ) SS

THIS IS TO CERTIFY THAT I, EDGAR M. BARNAL AN ILLINOIS PROFESSIONAL LAND SURVEYOR, HAS SURVEYED THE PLAT OF HIGHWAYS SHOWN HEREON IN SECTION 33, TOWNSHIP 2 SOUTH, RANGE 8 WEST, OF THE THIRD PRINCIPAL MERIDIAN, ST. CLAIR COUNTY, THAT THE SURVEY IS TRUE AND COMPLETE AS SHOWN TO THE BEST OF MY KNOWLEDGE AND BELIEF, THAT THE PLAT CORRECTLY REPRESENTS SAID SURVEY, THAT ALL MONUMENTS FOUND AND ESTABLISHED ARE OF PERMANENT QUALITY AND OCCUPY THE POSITIONS SHOWN THEREON AND THAT THE MONUMENTS ARE SUFFICIENT TO ENABLE THE SURVEY TO BE RETRACED, MADE FOR THE DEPARTMENT OF TRANSPORTATION, STATE OF ILLINOIS.

DATED 6-24-2004

Edgar M. Barnal  
EDGAR M. BARNAL, PLS #2750  
Exp. 11-30-2004



RIGHT OF WAY ESTABLISHED FOR ILLINOIS ROUTE 159 USING INFORMATION SUPPLIED BY THE ILLINOIS DEPARTMENT OF TRANSPORTATION AND PLAT BOOK 28 ON PAGE 9 & 10

THOUVENOT, WADE & MOERCHEN, INC.  
4948 OLD COLLINSVILLE ROAD  
SWANSEA, ILLINOIS 62226  
(618) 624-4488

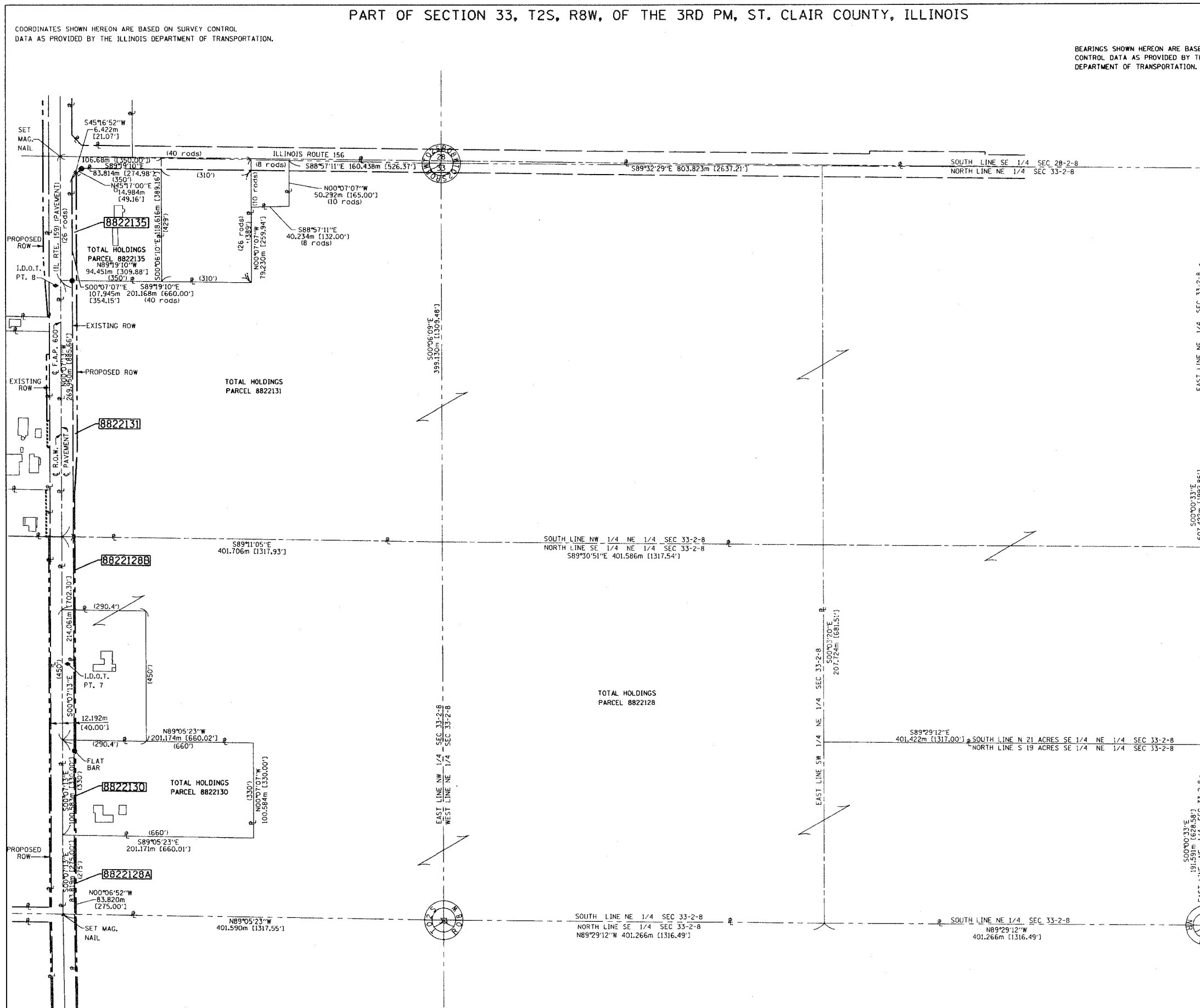
ILLINOIS DEPARTMENT OF TRANSPORTATION  
PLAT OF HIGHWAYS  
FAP ROUTE 600 (IL 159)  
SECTION (45,46,51) RS-3  
ST. CLAIR COUNTY  
JOB NO. R-98-022-98

STATION TO STATION

0 m 50 m 100 m 150 m  
SCALE 1:2000 SHEET 50 OF 90

ILLINOIS DEPARTMENT OF TRANSPORTATION  
DIVISION OF HIGHWAYS/DISTRICT 8  
1102 EASTPORT PLAZA DRIVE  
COLLINSVILLE, ILLINOIS 62234-6198

\*DOT-EM  
\*DOT-SPEC  
\*REF-  
\*REF-  
\*REF-



PLOT DATE: -DATE-TIME-



PART OF THE S.W. 1/4 OF SEC. 21, THE N.W. 1/4 OF SEC. 28, THE S.E. 1/4 OF SEC. 20 AND THE N.E. 1/4 OF SEC. 29, T2S, R8W, OF THE 3RD PM, ST. CLAIR COUNTY, ILLINOIS

COORDINATES SHOWN HEREON ARE BASED ON SURVEY CONTROL DATA AS PROVIDED BY THE ILLINOIS DEPARTMENT OF TRANSPORTATION.

BEARINGS SHOWN HEREON ARE BASED ON SURVEY CONTROL DATA AS PROVIDED BY THE ILLINOIS DEPARTMENT OF TRANSPORTATION.



**LEGEND**

	SECTION CORNER		QUARTER SECTION CORNER
	EXISTING CENTERLINE		EXISTING RIGHT OF WAY LINE
	EXISTING EASEMENT LINE		PROPOSED CENTERLINE
	PROPOSED RIGHT OF WAY LINE		PROPOSED TEMPORARY EASEMENT LINE
	PROPOSED PERMANENT EASEMENT LINE		SECTION LINE
	QUARTER SECTION LINE		QUARTER SECTION LINE
	PROPERTY (DEED) LINE		APPARENT PROPERTY LINE
	MEASURED DIMENSION		COMPUTED DIMENSION
	ENGLISH EQUIVALENT TO METRIC DIM.		RECORDED DIMENSION
	FOUND IRON PIPE OR IRON ROD		SET 5/8 INCH IRON ROD
	PERMANENT SURVEY MONUMENT, I.D.O.T. STD. 2135 (TO BE SET BY OTHERS)		CUT CROSS FOUND OR SET
	SAME OWNERSHIP		

- STAKING OF PROPOSED RIGHT OF WAY, SET 5/8 INCH METAL ROD WITH DIVISION OF HIGHWAY SURVEY MARKER TO MONUMENT THE POSITION SHOWN, IDENTIFIED BY INSCRIPTION DATA AND SURVEYORS REGISTRATION NUMBER.
- M STAKING OF PROPOSED RIGHT OF WAY IN CULTIVATED AREAS, SET 5/8 INCH METAL ROD WITH DIVISION OF HIGHWAY SURVEY MARKER 20 INCHES BELOW GROUND SURFACE TO MONUMENT THE POSITION SHOWN, IDENTIFIED BY INSCRIPTION DATA AND SURVEYORS REGISTRATION NUMBER.

STATE OF ILLINOIS )  
 COUNTY OF ST. CLAIR ) SS

THIS IS TO CERTIFY THAT I, EDGAR M. BARNAL AN ILLINOIS PROFESSIONAL LAND SURVEYOR, HAS SURVEYED THE PLAT OF HIGHWAYS SHOWN HEREON IN SECTION 20, 21, 28 & 29, TOWNSHIP 2 SOUTH, RANGE 8 WEST, OF THE THIRD PRINCIPAL MERIDIAN, ST. CLAIR COUNTY, THAT THE SURVEY IS TRUE AND COMPLETE AS SHOWN TO THE BEST OF MY KNOWLEDGE AND BELIEF, THAT THE PLAT CORRECTLY REPRESENTS SAID SURVEY, THAT ALL MONUMENTS FOUND AND ESTABLISHED ARE OF PERMANENT QUALITY AND OCCUPY THE POSITIONS SHOWN THEREON AND THAT THE MONUMENTS ARE SUFFICIENT TO ENABLE THE SURVEY TO BE RETRACED, MADE FOR THE DEPARTMENT OF TRANSPORTATION, STATE OF ILLINOIS.

DATED 6-24-2004

*Edgar M. Barnal*  
 EDGAR M. BARNAL, PLS #2750  
 Exp. 11-30-2004



RIGHT OF WAY ESTABLISHED FOR ILLINOIS ROUTE 159 USING INFORMATION SUPPLIED BY THE ILLINOIS DEPARTMENT OF TRANSPORTATION AND PLAT BOOK 28 ON PAGE 9 & 10

THOUVENOT, WADE & MOERCHEN, INC.  
 4940 OLD COLLINSVILLE ROAD  
 SWANSEA, ILLINOIS 62226  
 (618) 624-4488

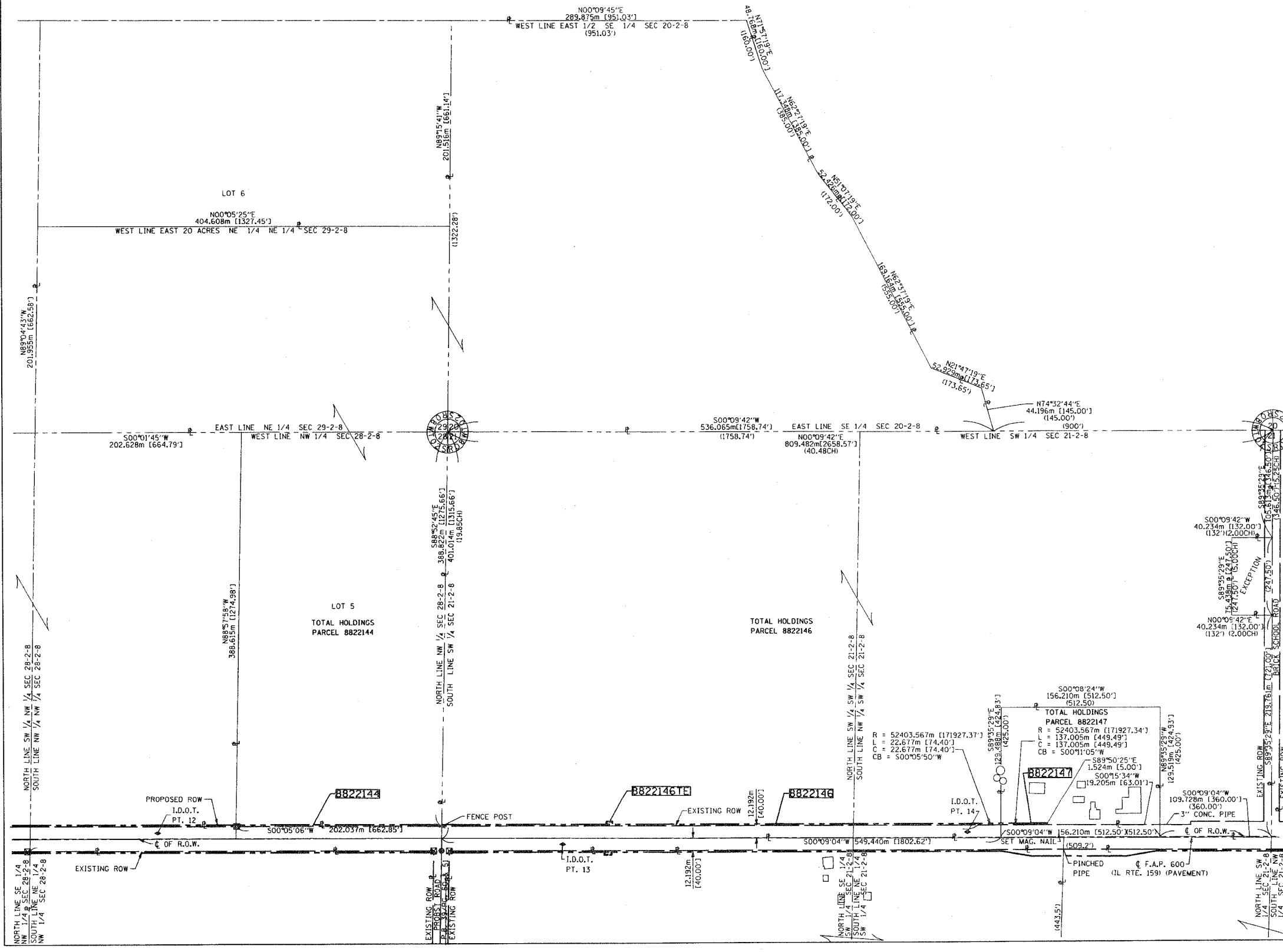
ILLINOIS DEPARTMENT OF TRANSPORTATION  
**PLAT OF HIGHWAYS**  
 FAP ROUTE 600 (IL 159)  
 SECTION (45,46,51) RS-3  
 ST. CLAIR COUNTY  
 JOB NO. R-98-022-98

STATION TO STATION

0 m 50 m 100 m 150 m  
 SCALE 1:2000 SHEET 51 OF 90

ILLINOIS DEPARTMENT OF TRANSPORTATION  
 DIVISION OF HIGHWAYS/DISTRICT 8  
 1102 EASTPORT PLAZA DRIVE  
 COLLINSVILLE, ILLINOIS 62234-6198

SHEET 1 OF 90 IS A COVER SHEET



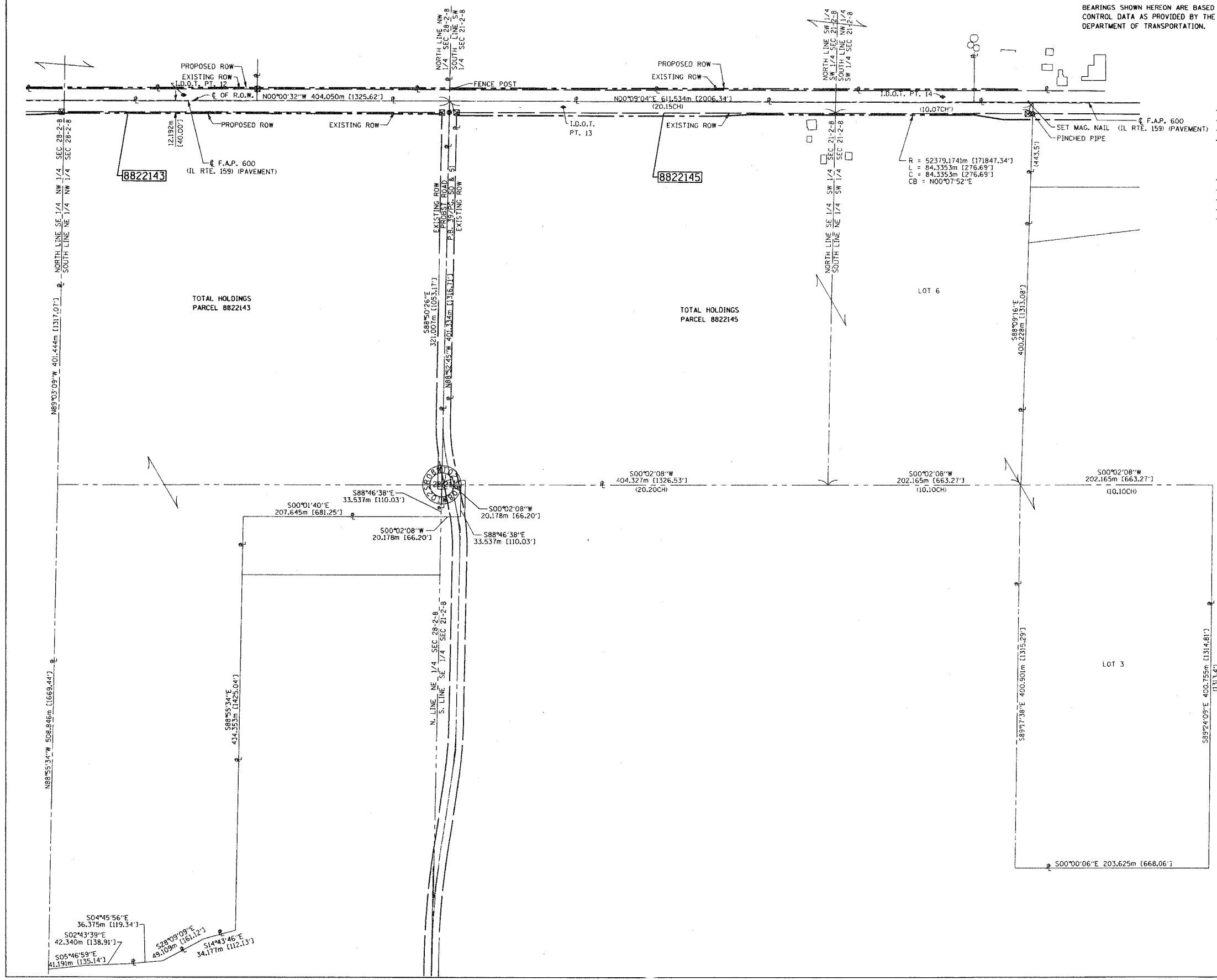
DATE  
 DATE TIME  
 REF. SPEC.  
 REF.  
 REF.

PLOT DATE: DATE-TIME

PART OF THE N. 1/2 OF SECTION 28 AND THE S.W. 1/4 OF SECTION 21, T2S, R8W, OF THE 3RD PM, ST. CLAIR COUNTY, ILLINOIS

COORDINATES SHOWN HEREON ARE BASED ON SURVEY CONTROL DATA AS PROVIDED BY THE ILLINOIS DEPARTMENT OF TRANSPORTATION.

BEARINGS SHOWN HEREON ARE BASED ON SURVEY CONTROL DATA AS PROVIDED BY THE ILLINOIS DEPARTMENT OF TRANSPORTATION.



LEGEND

- SECTION CORNER
- QUARTER SECTION CORNER
- EXISTING CENTERLINE
- EXISTING RIGHT OF WAY LINE
- EXISTING EASEMENT LINE
- PROPOSED CENTERLINE
- PROPOSED RIGHT OF WAY LINE
- PROPOSED TEMPORARY EASEMENT LINE
- PROPOSED PERMANENT EASEMENT LINE
- SECTION LINE
- QUARTER SECTION LINE
- QUARTER QUARTER SECTION LINE
- PROPERTY (EED) LINE
- APPARENT PROPERTY LINE
- MEASURED DIMENSION
- COMPUTED DIMENSION
- ENGLISH EQUIVALENT TO METRIC DIM.
- RECORDED DIMENSION
- FOUND IRON PIPE OR IRON ROD
- SET 5/8 INCH IRON ROD
- PERMANENT SURVEY MONUMENT, I.D.O.T. STD. 2135 (TO BE SET BY OTHERS)
- CUT CROSS FOUND OR SET
- SAME OWNERSHIP
- STAKING OF PROPOSED RIGHT OF WAY IN CULTIVATED AREAS. SET 5/8 INCH METAL ROD WITH DIVISION OF HIGHWAY SURVEY MARKER 20 INCHES BELOW GROUND SURFACE TO MONUMENT THE POSITION SHOWN, IDENTIFIED BY INSCRIPTION DATA AND SURVEYORS REGISTRATION NUMBER.

STATE OF ILLINOIS )  
COUNTY OF ST. CLAIR ) SS

THIS IS TO CERTIFY THAT I, EDGAR M. BARNAL AN ILLINOIS PROFESSIONAL LAND SURVEYOR, HAS SURVEYED THE PLAT OF HIGHWAYS SHOWN HEREON IN SECTION 21 & 28, TOWNSHIP 2 SOUTH, RANGE 8 WEST, OF THE THIRD PRINCIPAL MERIDIAN, ST. CLAIR COUNTY, THAT THE SURVEY IS TRUE AND COMPLETE AS SHOWN TO THE BEST OF MY KNOWLEDGE AND BELIEF, THAT THE PLAT CORRECTLY REPRESENTS SAID SURVEY, THAT ALL MONUMENTS FOUND AND ESTABLISHED ARE OF PERMANENT QUALITY AND OCCUPY THE POSITIONS SHOWN THEREON AND THAT THE MONUMENTS ARE SUFFICIENT TO ENABLE THE SURVEY TO BE RETRACED, MADE FOR THE DEPARTMENT OF TRANSPORTATION, STATE OF ILLINOIS.

DATED 6-24-2004

*Edgar M. Barnal*  
EDGAR M. BARNAL, PLS #2750  
Exp 11-30-2004

RIGHT OF WAY ESTABLISHED FOR ILLINOIS ROUTE 159 USING INFORMATION SUPPLIED BY THE ILLINOIS DEPARTMENT OF TRANSPORTATION AND PLAT BOOK 28 ON PAGE 9 & 10

THOUVENOT, WADE & MOERCHEN, INC.  
4940 OLD COLLINSVILLE ROAD  
SWANSEA, ILLINOIS 62226  
(618) 624-4488

ILLINOIS DEPARTMENT OF TRANSPORTATION  
**PLAT OF HIGHWAYS**  
FAP ROUTE 600 (IL 159)  
SECTION (45,46,51) RS-3  
ST. CLAIR COUNTY  
JOB NO. R-98-022-98

STATION TO STATION

0 m 50 m 100 m 150 m

SCALE 1:2000 SHEET 52 OF 90

ILLINOIS DEPARTMENT OF TRANSPORTATION  
DIVISION OF HIGHWAYS/DISTRICT 8  
1102 EASTPORT PLAZA DRIVE  
COLLINSVILLE, ILLINOIS 62234-6198

SHEET 1 OF 90 IS A COVER SHEET

PLOT DATE: DATE-TIME

PART OF THE S.W. 1/4 AND THE N.W. 1/4 OF SECTION 21, T2S, R8W, OF THE 3RD PM, ST. CLAIR COUNTY, ILLINOIS

COORDINATES SHOWN HEREON ARE BASED ON SURVEY CONTROL DATA AS PROVIDED BY THE ILLINOIS DEPARTMENT OF TRANSPORTATION.

BEARINGS SHOWN HEREON ARE BASED ON SURVEY CONTROL DATA AS PROVIDED BY THE ILLINOIS DEPARTMENT OF TRANSPORTATION.



LEGEND

- |  |   |  |                                  |
|--|---|--|----------------------------------|
|  | SECTION CORNER                                |  | QUARTER SECTION CORNER           |
|  | EXISTING CENTERLINE                           |  | EXISTING RIGHT OF WAY LINE       |
|  | EXISTING EASEMENT LINE                        |  | PROPOSED CENTERLINE              |
|  | PROPOSED RIGHT OF WAY LINE                    |  | PROPOSED TEMPORARY EASEMENT LINE |
|  | PROPOSED PERMANENT EASEMENT LINE              |  | SECTION LINE                     |
|  | QUARTER SECTION LINE                          |  | QUARTER QUARTER SECTION LINE     |
|  | PROPERTY (DEED) LINE                          |  | APPARENT PROPERTY LINE           |
|  | MEASURED DIMENSION                            |  | COMPUTED DIMENSION               |
|  | ENGLISH EQUIVALENT TO METRIC DIM.             |  | RECORDED DIMENSION               |
|  | FOUND IRON PIPE OR IRON ROD                   |  | SET 5/8 INCH IRON ROD            |
|  | PERMANENT SURVEY MONUMENT, I.D.O.T. STD. 2135 |  | (TO BE SET BY OTHERS)            |
|  | CUT CROSS FOUND OR SET                        |  |                                  |
|  | SAME OWNERSHIP                                |  |                                  |

- STAKING OF PROPOSED RIGHT OF WAY. SET 5/8 INCH METAL ROD WITH DIVISION OF HIGHWAY SURVEY MARKER TO MONUMENT THE POSITION SHOWN, IDENTIFIED BY INSCRIPTION DATA AND SURVEYORS REGISTRATION NUMBER.
- M STAKING OF PROPOSED RIGHT OF WAY IN CULTIVATED AREAS. SET 5/8 INCH METAL ROD WITH DIVISION OF HIGHWAY SURVEY MARKER 20 INCHES BELOW GROUND SURFACE TO MONUMENT THE POSITION SHOWN, IDENTIFIED BY INSCRIPTION DATA AND SURVEYORS REGISTRATION NUMBER.

STATE OF ILLINOIS )  
 COUNTY OF ST. CLAIR ) SS

THIS IS TO CERTIFY THAT I, EDGAR M. BARNAL AN ILLINOIS PROFESSIONAL LAND SURVEYOR, HAS SURVEYED THE PLAT OF HIGHWAYS SHOWN HEREON IN SECTION 21, TOWNSHIP 2 SOUTH, RANGE 8 WEST, OF THE THIRD PRINCIPAL MERIDIAN, ST. CLAIR COUNTY, THAT THE SURVEY IS TRUE AND COMPLETE AS SHOWN TO THE BEST OF MY KNOWLEDGE AND BELIEF, THAT THE PLAT CORRECTLY REPRESENTS SAID SURVEY, THAT ALL MONUMENTS FOUND AND ESTABLISHED ARE OF PERMANENT QUALITY AND OCCUPY THE POSITIONS SHOWN THEREON AND THAT THE MONUMENTS ARE SUFFICIENT TO ENABLE THE SURVEY TO BE RETRACED, MADE FOR THE DEPARTMENT OF TRANSPORTATION, STATE OF ILLINOIS.

DATED 6-24-2004

*Edgar M. Barnal*  
 EDGAR M. BARNAL, PLS #2750  
 Exp. 11-30-2004



RIGHT OF WAY ESTABLISHED FOR ILLINOIS ROUTE 159 USING INFORMATION SUPPLIED BY THE ILLINOIS DEPARTMENT OF TRANSPORTATION AND PLAT BOOK 28 ON PAGE 9 & 10

THOUVENOT, WADE & MOERCHEN, INC.  
 4940 OLD COLLINSVILLE ROAD  
 SWANSEA, ILLINOIS 62226  
 (618) 624-4488

ILLINOIS DEPARTMENT OF TRANSPORTATION  
**PLAT OF HIGHWAYS**  
 FAP ROUTE 600 (IL 159)  
 SECTION (45,46,51) RS-3  
 ST. CLAIR COUNTY  
 JOB NO. R-98-022-98

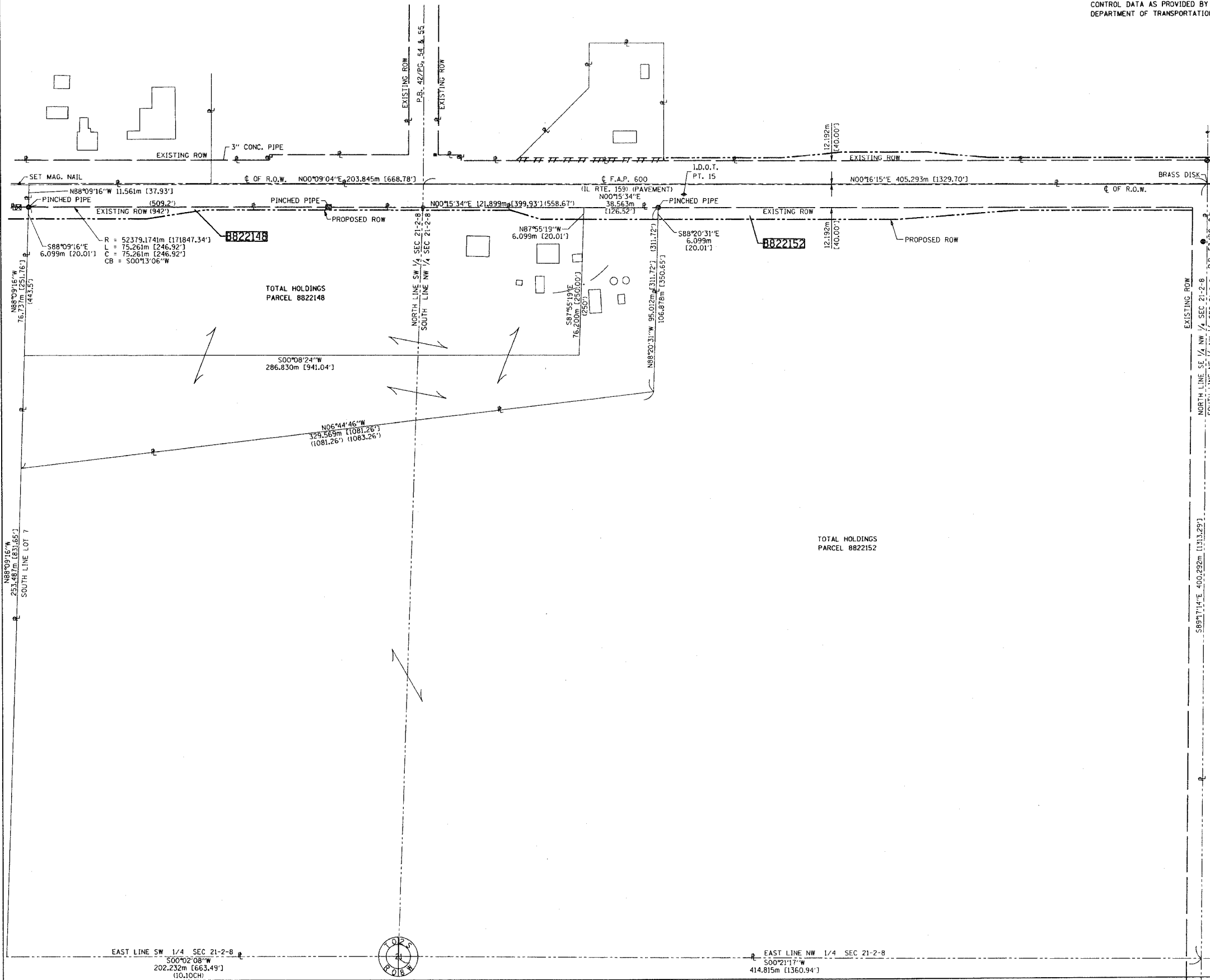
STATION TO STATION

0 m 25 m 50 m 75 m

SCALE 1:1000 SHEET 53 OF 90

ILLINOIS DEPARTMENT OF TRANSPORTATION  
 DIVISION OF HIGHWAYS/DISTRICT 8  
 1102 EASTPORT PLAZA DRIVE  
 COLLINSVILLE, ILLINOIS 62234-6198

SHEET 1 OF 90 IS A COVER SHEET



DATE  
 DRAWN  
 CHECKED  
 REF.  
 REF.  
 REF.

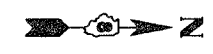
PLOT DATE: DATE-TIME

76563

PART OF THE S.W. 1/4 AND THE N.W. 1/4 OF SECTION 21, T2S, R8W, OF THE 3RD PM, ST. CLAIR COUNTY, ILLINOIS

COORDINATES SHOWN HEREON ARE BASED ON SURVEY CONTROL DATA AS PROVIDED BY THE ILLINOIS DEPARTMENT OF TRANSPORTATION.

BEARINGS SHOWN HEREON ARE BASED ON SURVEY CONTROL DATA AS PROVIDED BY THE ILLINOIS DEPARTMENT OF TRANSPORTATION.



LEGEND

- SECTION CORNER
- QUARTER SECTION CORNER
- EXISTING CENTERLINE
- EXISTING RIGHT OF WAY LINE
- EXISTING EASEMENT LINE
- PROPOSED CENTERLINE
- PROPOSED RIGHT OF WAY LINE
- PROPOSED TEMPORARY EASEMENT LINE
- PROPOSED PERMANENT EASEMENT LINE
- SECTION LINE
- QUARTER SECTION LINE
- QUARTER QUARTER SECTION LINE
- PROPERTY (DEED) LINE
- APPARENT PROPERTY LINE
- MEASURED DIMENSION
- COMPUTED DIMENSION
- ENGLISH EQUIVALENT TO METRIC DIM.
- RECORDED DIMENSION
- FOUND IRON PIPE OR IRON ROD
- SET 5/8 INCH IRON ROD
- PERMANENT SURVEY MONUMENT, I.D.O.T. STD. 2135 (TO BE SET BY OTHERS)
- CUT CROSS FOUND OR SET
- SAME OWNERSHIP

- STAKING OF PROPOSED RIGHT OF WAY. SET 5/8 INCH METAL ROD WITH DIVISION OF HIGHWAY SURVEY MARKER TO MONUMENT THE POSITION SHOWN, IDENTIFIED BY INSCRIPTION DATA AND SURVEYORS REGISTRATION NUMBER.
- STAKING OF PROPOSED RIGHT OF WAY IN CULTIVATED AREAS. SET 5/8 INCH METAL ROD WITH DIVISION OF HIGHWAY SURVEY MARKER 20 INCHES BELOW GROUND SURFACE TO MONUMENT THE POSITION SHOWN, IDENTIFIED BY INSCRIPTION DATA AND SURVEYORS REGISTRATION NUMBER.

STATE OF ILLINOIS )  
                                  ) SS  
COUNTY OF ST. CLAIR )

THIS IS TO CERTIFY THAT I, EDGAR M. BARNAL AN ILLINOIS PROFESSIONAL LAND SURVEYOR, HAS SURVEYED THE PLAT OF HIGHWAYS SHOWN HEREON IN SECTION 21, TOWNSHIP 2 SOUTH, RANGE 8 WEST, OF THE THIRD PRINCIPAL MERIDIAN, ST. CLAIR COUNTY, THAT THE SURVEY IS TRUE AND COMPLETE AS SHOWN TO THE BEST OF MY KNOWLEDGE AND BELIEF, THAT THE PLAT CORRECTLY REPRESENTS SAID SURVEY, THAT ALL MONUMENTS FOUND AND ESTABLISHED ARE OF PERMANENT QUALITY AND OCCUPY THE POSITIONS SHOWN THEREON AND THAT THE MONUMENTS ARE SUFFICIENT TO ENABLE THE SURVEY TO BE RETRACED, MADE FOR THE DEPARTMENT OF TRANSPORTATION, STATE OF ILLINOIS.

DATED 6-24-2004  
*Edgar M. Barnal*  
EDGAR M. BARNAL, PLS #2750  
Exp. 11-30-2004



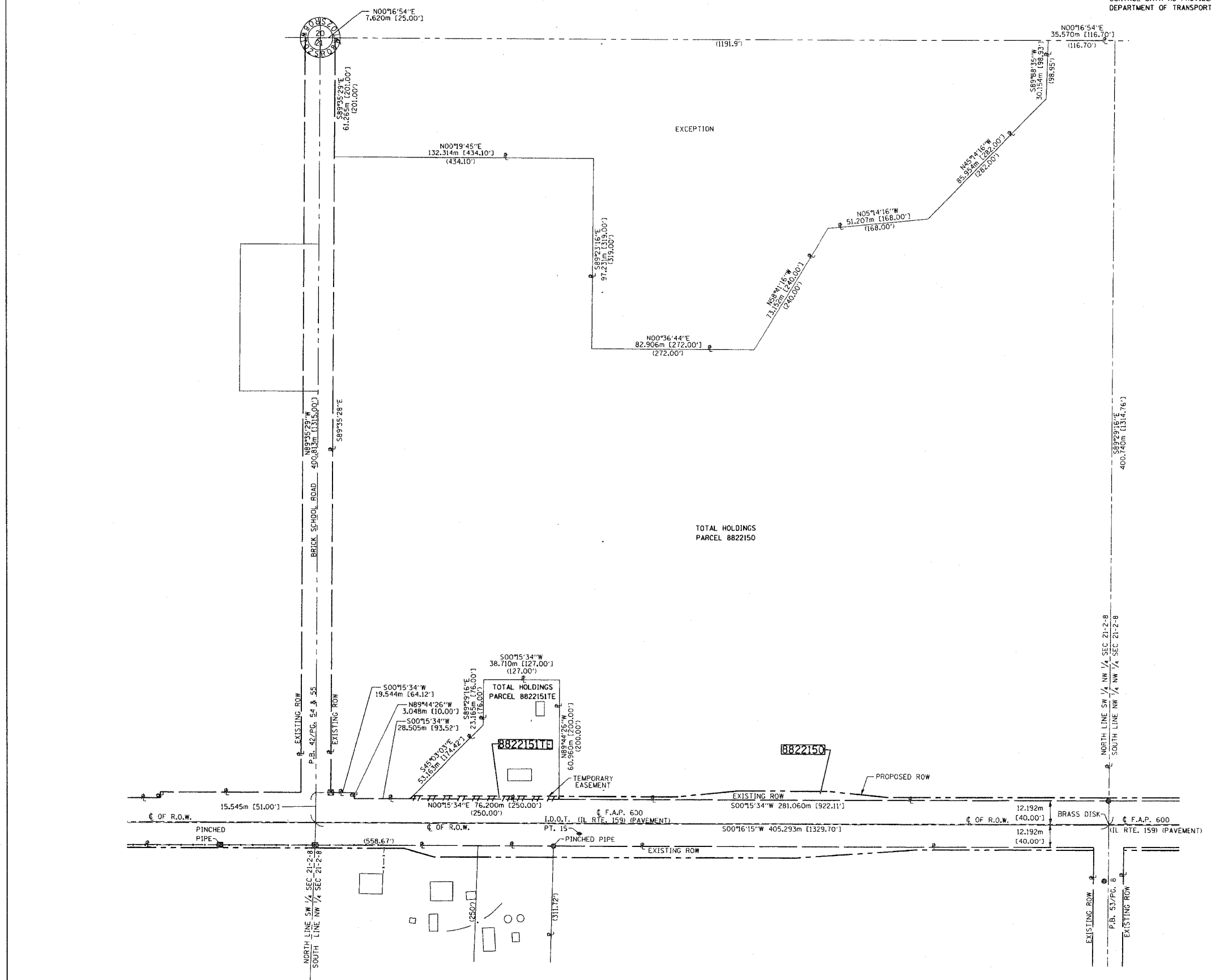
RIGHT OF WAY ESTABLISHED FOR ILLINOIS ROUTE 159 USING INFORMATION SUPPLIED BY THE ILLINOIS DEPARTMENT OF TRANSPORTATION AND PLAT BOOK 28 ON PAGE 9 & 10

THOUVENOT, WADE & MOERCHEN, INC.  
4940 OLD COLLINSVILLE ROAD  
SWANSEA, ILLINOIS 62226  
(618) 624-4488

ILLINOIS DEPARTMENT OF TRANSPORTATION  
PLAT OF HIGHWAYS  
FAP ROUTE 600 (IL 159)  
SECTION (45,46,51) RS-3  
ST. CLAIR COUNTY  
JOB NO. R-98-022-98

STATION TO STATION  
0 m 25 m 50 m 75 m  
SCALE 1:1000 SHEET 54 OF 90

ILLINOIS DEPARTMENT OF TRANSPORTATION  
DIVISION OF HIGHWAYS/DISTRICT 8  
1102 EASTPORT PLAZA DRIVE  
COLLINSVILLE, ILLINOIS 62234-6198



DATE: REF: REF: REF: REF:

DATE: TIME:

SHEET 1 OF 90 IS A COVER SHEET

76563

PART OF THE N.W. 1/4 OF SECTION 21, T2S, R8W, OF THE 3RD PM, ST. CLAIR COUNTY, ILLINOIS

COORDINATES SHOWN HEREON ARE BASED ON SURVEY CONTROL DATA AS PROVIDED BY THE ILLINOIS DEPARTMENT OF TRANSPORTATION.

BEARINGS SHOWN HEREON ARE BASED ON SURVEY CONTROL DATA AS PROVIDED BY THE ILLINOIS DEPARTMENT OF TRANSPORTATION.



LEGEND

- SECTION CORNER
- QUARTER SECTION CORNER
- EXISTING CENTERLINE
- EXISTING RIGHT OF WAY LINE
- EXISTING EASEMENT LINE
- PROPOSED CENTERLINE
- PROPOSED RIGHT OF WAY LINE
- PROPOSED TEMPORARY EASEMENT LINE
- PROPOSED PERMANENT EASEMENT LINE
- SECTION LINE
- QUARTER SECTION LINE
- QUARTER QUARTER SECTION LINE
- PROPERTY (DEED) LINE
- APPARENT PROPERTY LINE
- A.P.L.
- MEASURED DIMENSION
- COMPUTED DIMENSION
- ENGLISH EQUIVALENT TO METRIC DIM.
- RECORDED DIMENSION
- FOUND IRON PIPE OR IRON ROD
- SET 5/8 INCH IRON ROD
- PERMANENT SURVEY MONUMENT, I.D.O.T. STD. 2135 (TO BE SET BY OTHERS)
- CUT CROSS FOUND OR SET
- SAME OWNERSHIP

- STAKING OF PROPOSED RIGHT OF WAY. SET 5/8 INCH METAL ROD WITH DIVISION OF HIGHWAY SURVEY MARKER TO MONUMENT THE POSITION SHOWN, IDENTIFIED BY INSCRIPTION DATA AND SURVEYORS REGISTRATION NUMBER.
- STAKING OF PROPOSED RIGHT OF WAY IN CULTIVATED AREAS. SET 5/8 INCH METAL ROD WITH DIVISION OF HIGHWAY SURVEY MARKER 20 INCHES BELOW GROUND SURFACE TO MONUMENT THE POSITION SHOWN, IDENTIFIED BY INSCRIPTION DATA AND SURVEYORS REGISTRATION NUMBER.

STATE OF ILLINOIS )  
 ) SS  
 COUNTY OF ST. CLAIR )

THIS IS TO CERTIFY THAT I, EDGAR M. BARNAL AN ILLINOIS PROFESSIONAL LAND SURVEYOR, HAS SURVEYED THE PLAT OF HIGHWAYS SHOWN HEREON IN SECTION 21, TOWNSHIP 2 SOUTH, RANGE 8 WEST, OF THE THIRD PRINCIPAL MERIDIAN, ST. CLAIR COUNTY, THAT THE SURVEY IS TRUE AND COMPLETE AS SHOWN TO THE BEST OF MY KNOWLEDGE AND BELIEF, THAT THE PLAT CORRECTLY REPRESENTS SAID SURVEY, THAT ALL MONUMENTS FOUND AND ESTABLISHED ARE OF PERMANENT QUALITY AND OCCUPY THE POSITIONS SHOWN THEREON AND THAT THE MONUMENTS ARE SUFFICIENT TO ENABLE THE SURVEY TO BE RETRACED, MADE FOR THE DEPARTMENT OF TRANSPORTATION, STATE OF ILLINOIS.

DATED 6-24-2004  
 Edgar M. Barnal  
 EDGAR M. BARNAL, PLS #2750  
 Exp. 11-30-2004




RIGHT OF WAY ESTABLISHED FOR ILLINOIS ROUTE 159 USING INFORMATION SUPPLIED BY THE ILLINOIS DEPARTMENT OF TRANSPORTATION AND PLAT BOOK 28 ON PAGE 9 & 10

THOUVENOT, WADE & MOERCHEN, INC.  
 4948 OLD COLLINSVILLE ROAD  
 SWANSEA, ILLINOIS 62226  
 (618) 624-4488

ILLINOIS DEPARTMENT OF TRANSPORTATION  
**PLAT OF HIGHWAYS**  
 FAP ROUTE 600 (IL 159)  
 SECTION (45,46,51) RS-3  
 ST. CLAIR COUNTY  
 JOB NO. R-98-022-98

STATION TO STATION  
 0 m 25 m 50 m 75 m  
 SCALE 1:1000 SHEET 55 OF 90

ILLINOIS DEPARTMENT OF TRANSPORTATION  
 DIVISION OF HIGHWAYS/DISTRICT 8  
 1802 EASTPORT PLAZA DRIVE  
 COLLINSVILLE, ILLINOIS 62234-6198



TOTAL HOLDINGS  
PARCEL 8822153

EAST LINE NW 1/4 SEC 21-2-8  
500°21'17"W 408.677m [1340.80']



- ADJ. L. TIME•
- ADJ. TIME•
- ADJ. SPEC•
- REF•
- REF•
- REF•

PLOT DATE: DATE-TIME

76563

PART OF THE N.W. 1/4 OF SECTION 21 AND THE S.W. 1/4 OF SECTION 16, T2S, R8W, OF THE 3RD PM, ST. CLAIR COUNTY, ILLINOIS

COORDINATES SHOWN HEREON ARE BASED ON SURVEY CONTROL DATA AS PROVIDED BY THE ILLINOIS DEPARTMENT OF TRANSPORTATION.

BEARINGS SHOWN HEREON ARE BASED ON SURVEY CONTROL DATA AS PROVIDED BY THE ILLINOIS DEPARTMENT OF TRANSPORTATION.



LEGEND

- SECTION CORNER
- QUARTER SECTION CORNER
- EXISTING CENTERLINE
- EXISTING RIGHT OF WAY LINE
- EXISTING EASEMENT LINE
- PROPOSED CENTERLINE
- PROPOSED RIGHT OF WAY LINE
- PROPOSED TEMPORARY EASEMENT LINE
- PROPOSED PERMANENT EASEMENT LINE
- SECTION LINE
- QUARTER SECTION LINE
- QUARTER QUARTER SECTION LINE
- PROPERTY (DEED) LINE
- APPARENT PROPERTY LINE
- MEASURED DIMENSION
- COMPUTED DIMENSION
- ENGLISH EQUIVALENT TO METRIC DIM.
- RECORDED DIMENSION
- FOUND IRON PIPE OR IRON ROD
- SET 5/8 INCH IRON ROD
- PERMANENT SURVEY MONUMENT, I.D.O.T. STD. 2135 (TO BE SET BY OTHERS)
- CUT CROSS FOUND OR SET
- SAME OWNERSHIP

- STAKING OF PROPOSED RIGHT OF WAY. SET 5/8 INCH METAL ROD WITH DIVISION OF HIGHWAY SURVEY MARKER TO MONUMENT THE POSITION SHOWN, IDENTIFIED BY INSCRIPTION DATA AND SURVEYORS REGISTRATION NUMBER.
- STAKING OF PROPOSED RIGHT OF WAY IN CULTIVATED AREAS. SET 5/8 INCH METAL ROD WITH DIVISION OF HIGHWAY SURVEY MARKER 20 INCHES BELOW GROUND SURFACE TO MONUMENT THE POSITION SHOWN, IDENTIFIED BY INSCRIPTION DATA AND SURVEYORS REGISTRATION NUMBER.

STATE OF ILLINOIS )  
 COUNTY OF ST. CLAIR ) SS

THIS IS TO CERTIFY THAT I, EDGAR M. BARNAL AN ILLINOIS PROFESSIONAL LAND SURVEYOR, HAS SURVEYED THE PLAT OF HIGHWAYS SHOWN HEREON IN SECTION 16 & 21, TOWNSHIP 2 SOUTH, RANGE 8 WEST, OF THE THIRD PRINCIPAL MERIDIAN, ST. CLAIR COUNTY, THAT THE SURVEY IS TRUE AND COMPLETE AS SHOWN TO THE BEST OF MY KNOWLEDGE AND BELIEF, THAT THE PLAT CORRECTLY REPRESENTS SAID SURVEY, THAT ALL MONUMENTS FOUND AND ESTABLISHED ARE OF PERMANENT QUALITY AND OCCUPY THE POSITIONS SHOWN THEREON AND THAT THE MONUMENTS ARE SUFFICIENT TO ENABLE THE SURVEY TO BE RETRACED, MADE FOR THE DEPARTMENT OF TRANSPORTATION, STATE OF ILLINOIS.

DATED 6-24-2004

*Edgar M. Barnal*  
 EDGAR M. BARNAL, PLS #2750  
 Exp. 11-30-2004



RIGHT OF WAY ESTABLISHED FOR ILLINOIS ROUTE 159 USING INFORMATION SUPPLIED BY THE ILLINOIS DEPARTMENT OF TRANSPORTATION AND PLAT BOOK 28 ON PAGE 9 & 10

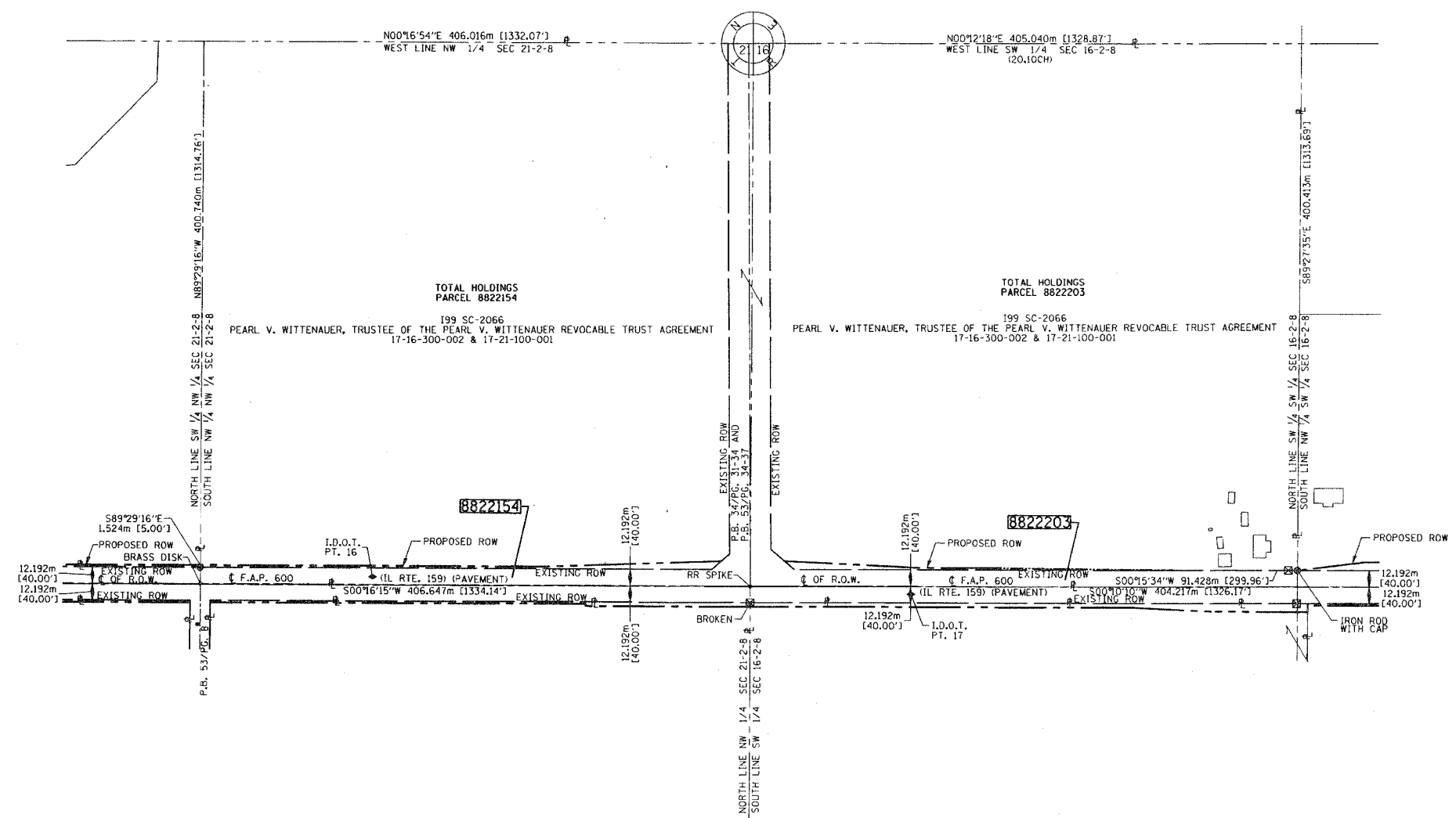
THOUVENOT, WADE & MOERCHEN, INC.  
 4940 OLD COLLINSVILLE ROAD  
 SWANSEA, ILLINOIS 62226  
 (618) 624-4488

ILLINOIS DEPARTMENT OF TRANSPORTATION  
**PLAT OF HIGHWAYS**  
 FAP ROUTE 600 (IL 159)  
 SECTION (45,46,51) RS-3  
 ST. CLAIR COUNTY  
 JOB NO. R-98-022-98

STATION TO STATION  
 0 m 50 m 100 m 150 m  
 SCALE 1:2000 SHEET 56 OF 90

ILLINOIS DEPARTMENT OF TRANSPORTATION  
 DIVISION OF HIGHWAYS/DISTRICT 8  
 1102 EASTPORT PLAZA DRIVE  
 COLLINSVILLE, ILLINOIS 62234-6198

•ADJUTANT  
 •NON-SPEC  
 •REF  
 •REF  
 •REF



PLOT DATE: DATE-TIME

76563

PART OF THE N.W. 1/4 OF SECTION 21 AND THE S.W. 1/4 OF SECTION 16, T2S, R8W, OF THE 3RD PM, ST. CLAIR COUNTY, ILLINOIS

COORDINATES SHOWN HEREON ARE BASED ON SURVEY CONTROL DATA AS PROVIDED BY THE ILLINOIS DEPARTMENT OF TRANSPORTATION.

BEARINGS SHOWN HEREON ARE BASED ON SURVEY CONTROL DATA AS PROVIDED BY THE ILLINOIS DEPARTMENT OF TRANSPORTATION.



LEGEND

**SECTION CORNER**

**QUARTER SECTION CORNER**

EXISTING CENTERLINE

EXISTING RIGHT OF WAY LINE

EXISTING EASEMENT LINE

PROPOSED CENTERLINE

PROPOSED RIGHT OF WAY LINE

PROPOSED TEMPORARY EASEMENT LINE

PROPOSED PERMANENT EASEMENT LINE

SECTION LINE

QUARTER SECTION LINE

QUARTER QUARTER SECTION LINE

PROPERTY (DEED) LINE

APL APPARENT PROPERTY LINE

MEASURED DIMENSION

COMPUTED DIMENSION

ENGLISH EQUIVALENT TO METRIC DIM.

RECORDED DIMENSION

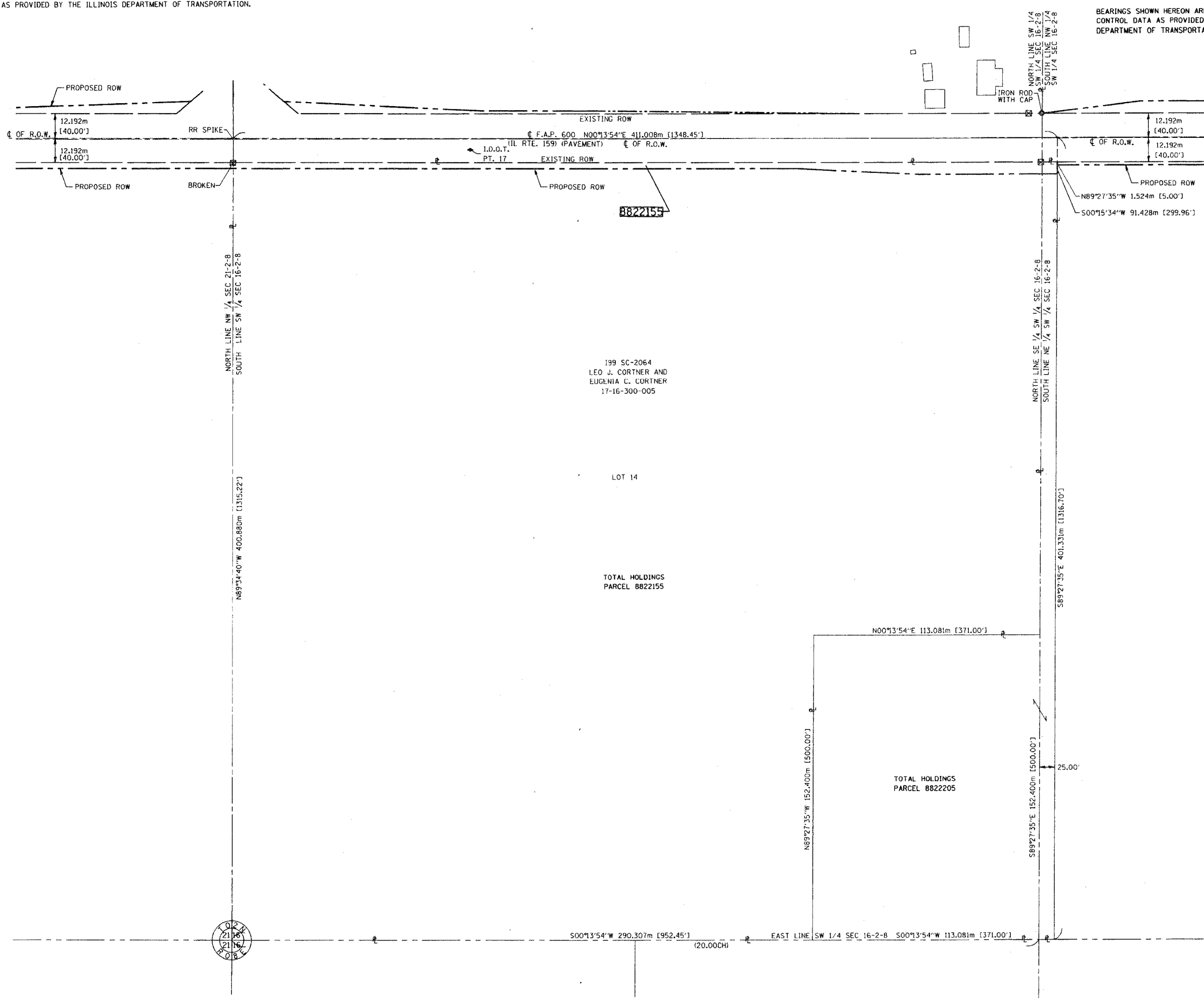
FOUND IRON PIPE OR IRON ROD

SET 5/8 INCH IRON ROD

PERMANENT SURVEY MONUMENT, I.D.O.T. STD. 2135 (TO BE SET BY OTHERS)

CUT CROSS FOUND OR SET

SAME OWNERSHIP



- STAKING OF PROPOSED RIGHT OF WAY. SET 5/8 INCH METAL ROD WITH DIVISION OF HIGHWAY SURVEY MARKER TO MONUMENT THE POSITION SHOWN, IDENTIFIED BY INSCRIPTION DATA AND SURVEYORS REGISTRATION NUMBER.
- M STAKING OF PROPOSED RIGHT OF WAY IN CULTIVATED AREAS. SET 5/8 INCH METAL ROD WITH DIVISION OF HIGHWAY SURVEY MARKER 20 INCHES BELOW GROUND SURFACE TO MONUMENT THE POSITION SHOWN, IDENTIFIED BY INSCRIPTION DATA AND SURVEYORS REGISTRATION NUMBER.

STATE OF ILLINOIS )  
 ) SS  
 COUNTY OF ST. CLAIR )

THIS IS TO CERTIFY THAT I, EDGAR M. BARNAL AN ILLINOIS PROFESSIONAL LAND SURVEYOR, HAS SURVEYED THE PLAT OF HIGHWAYS SHOWN HEREON IN SECTION 16 & 21, TOWNSHIP 2 SOUTH, RANGE 8 WEST, OF THE THIRD PRINCIPAL MERIDIAN, ST. CLAIR COUNTY, THAT THE SURVEY IS TRUE AND COMPLETE AS SHOWN TO THE BEST OF MY KNOWLEDGE AND BELIEF, THAT THE PLAT CORRECTLY REPRESENTS SAID SURVEY, THAT ALL MONUMENTS FOUND AND ESTABLISHED ARE OF PERMANENT QUALITY AND OCCUPY THE POSITIONS SHOWN THEREON AND THAT THE MONUMENTS ARE SUFFICIENT TO ENABLE THE SURVEY TO BE RETRACED, MADE FOR THE DEPARTMENT OF TRANSPORTATION, STATE OF ILLINOIS.

DATED 6-24-2004

*Edgar M. Barnal*  
 EDGAR M. BARNAL, PLS #2750  
 Exp. 11-30-2004

RIGHT OF WAY ESTABLISHED FOR ILLINOIS ROUTE 159 USING INFORMATION SUPPLIED BY THE ILLINOIS DEPARTMENT OF TRANSPORTATION AND PLAT BOOK 28 ON PAGE 9 & 10

THOUVENOT, WADE & MOERCHEN, INC.  
 4940 OLD COLLINGSVILLE ROAD  
 SWANSEA, ILLINOIS 62226  
 (618) 624-4488

ILLINOIS DEPARTMENT OF TRANSPORTATION

**PLAT OF HIGHWAYS**

FAP ROUTE 600 (IL 159)

SECTION (45,46,51) RS-3

ST. CLAIR COUNTY

JOB NO. R-98-022-98

STATION TO STATION

0 m 25 m 50 m 75 m

SCALE 1:1000 SHEET 57 OF 90

ILLINOIS DEPARTMENT OF TRANSPORTATION  
 DIVISION OF HIGHWAYS/DISTRICT 8  
 1102 EASTPORT PLAZA DRIVE  
 COLLINGSVILLE, ILLINOIS 62234-6198

SHEET 1 OF 90 IS A COVER SHEET

DATE TIME  
 DATE TIME  
 DATE TIME  
 DATE TIME  
 DATE TIME  
 DATE TIME

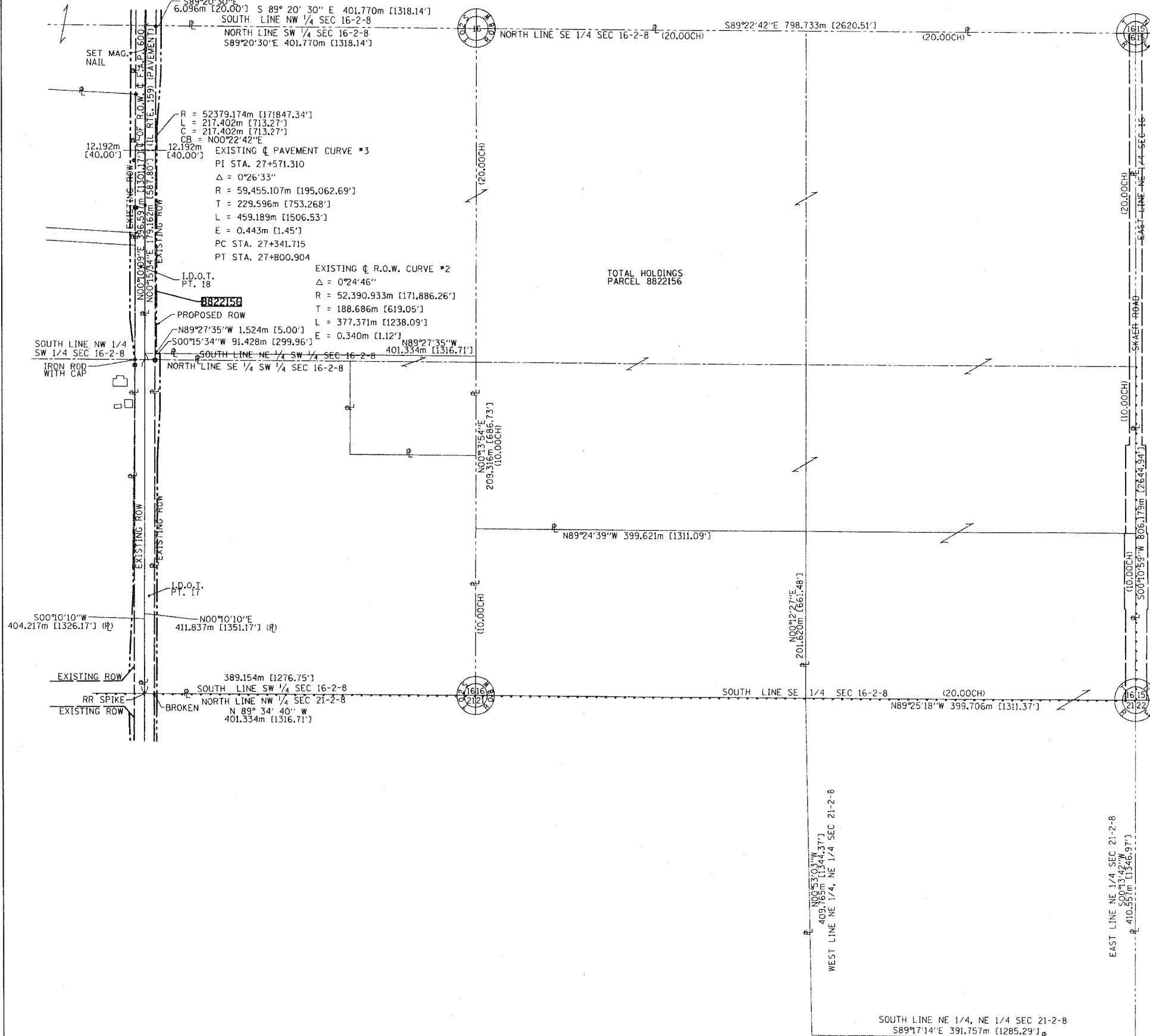
PLOT DATE: DATE-TIME

76563

PART OF THE S. 1/2 OF SECTION 16 AND THE N.E. 1/4 OF SECTION 21, T2S, R8W OF THE 3RD PM, ST. CLAIR COUNTY, ILLINOIS

COORDINATES SHOWN HEREON ARE BASED ON SURVEY CONTROL DATA AS PROVIDED BY THE ILLINOIS DEPARTMENT OF TRANSPORTATION.

BEARINGS SHOWN HEREON ARE BASED ON SURVEY CONTROL DATA AS PROVIDED BY THE ILLINOIS DEPARTMENT OF TRANSPORTATION.



**LEGEND**

	SECTION CORNER		QUARTER SECTION CORNER
	EXISTING CENTERLINE		EXISTING RIGHT OF WAY LINE
	EXISTING EASEMENT LINE		PROPOSED RIGHT OF WAY LINE
	PROPOSED CENTERLINE		PROPOSED TEMPORARY EASEMENT LINE
	PROPOSED PERMANENT EASEMENT LINE		SECTION LINE
	QUARTER SECTION LINE		QUARTER QUARTER SECTION LINE
	PROPERTY (DEED) LINE		APPARENT PROPERTY LINE
	MEASURED DIMENSION		COMPUTED DIMENSION
	RECORDED DIMENSION		ENGLISH EQUIVALENT TO METRIC DIM.
	FOUND IRON PIPE OR IRON ROD		SET 5/8 INCH IRON ROD
	PERMANENT SURVEY MONUMENT		I.D.O.T. STD. 2135
	CUT CROSS FOUND OR SET		SAME OWNERSHIP

■ STAKING OF PROPOSED RIGHT OF WAY. SET 5/8 INCH METAL ROD WITH DIVISION OF HIGHWAY SURVEY MARKER TO MONUMENT THE POSITION SHOWN, IDENTIFIED BY INSCRIPTION DATA AND SURVEYORS REGISTRATION NUMBER.  
 ■ M STAKING OF PROPOSED RIGHT OF WAY IN CULTIVATED AREAS. SET 5/8 INCH METAL ROD WITH DIVISION OF HIGHWAY SURVEY MARKER 20 INCHES BELOW GROUND SURFACE TO MONUMENT THE POSITION SHOWN, IDENTIFIED BY INSCRIPTION DATA AND SURVEYORS REGISTRATION NUMBER.

STATE OF ILLINOIS )  
 ) SS  
 COUNTY OF ST. CLAIR )

THIS IS TO CERTIFY THAT I, EDGAR M. BARNAL AN ILLINOIS PROFESSIONAL LAND SURVEYOR, HAS SURVEYED THE PLAT OF HIGHWAYS SHOWN HEREON IN SECTION 16 & 21, TOWNSHIP 2 SOUTH, RANGE 8 WEST, OF THE THIRD PRINCIPAL MERIDIAN, ST. CLAIR COUNTY, THAT THE SURVEY IS TRUE AND COMPLETE AS SHOWN TO THE BEST OF MY KNOWLEDGE AND BELIEF, THAT THE PLAT CORRECTLY REPRESENTS SAID SURVEY, THAT ALL MONUMENTS FOUND AND ESTABLISHED ARE OF PERMANENT QUALITY AND OCCUPY THE POSITIONS SHOWN THEREON AND THAT THE MONUMENTS ARE SUFFICIENT TO ENABLE THE SURVEY TO BE RETRACED. MADE FOR THE DEPARTMENT OF TRANSPORTATION, STATE OF ILLINOIS.

DATED 6-24-2004  
 Edgar M. Barnal  
 EDGAR M. BARNAL, PLS #2750  
 Exp. 11-30-2004



RIGHT OF WAY ESTABLISHED FOR ILLINOIS ROUTE 159 USING INFORMATION SUPPLIED BY THE ILLINOIS DEPARTMENT OF TRANSPORTATION AND PLAT BOOK 28 ON PAGE 9 & 10

THOUVENOT, WADE & MOERCHEN, INC.  
 4948 OLD COLLINSVILLE ROAD  
 SWANSEA, ILLINOIS 62226  
 (618) 624-4488

ILLINOIS DEPARTMENT OF TRANSPORTATION  
**PLAT OF HIGHWAYS**  
 FAP ROUTE 600 (IL 159)  
 SECTION (45,46,51) RS-3  
 ST. CLAIR COUNTY  
 JOB NO. R-98-022-98

STATION TO STATION  
 0 m 62.5 m 125 m 187.5 m  
 SCALE 1:2500 SHEET 58 OF 90

ILLINOIS DEPARTMENT OF TRANSPORTATION  
 DIVISION OF HIGHWAYS/DISTRICT 8  
 1102 EASTPORT PLAZA DRIVE  
 COLLINSVILLE, ILLINOIS 62234-6198

PLAT DATE: DATE-TIME



76563

PART OF THE E. 1/2 OF SECTION 17 AND THE W. 1/2 OF SECTION 16, T2S, R8W, OF THE 3RD PM, ST. CLAIR COUNTY, ILLINOIS

COORDINATES SHOWN HEREON ARE BASED ON SURVEY CONTROL DATA AS PROVIDED BY THE ILLINOIS DEPARTMENT OF TRANSPORTATION.

BEARINGS SHOWN HEREON ARE BASED ON SURVEY CONTROL DATA AS PROVIDED BY THE ILLINOIS DEPARTMENT OF TRANSPORTATION.



LEGEND

- SECTION CORNER
- QUARTER SECTION CORNER
- EXISTING CENTERLINE
- EXISTING RIGHT OF WAY LINE
- EXISTING EASEMENT LINE
- PROPOSED CENTERLINE
- PROPOSED RIGHT OF WAY LINE
- PROPOSED TEMPORARY EASEMENT LINE
- PROPOSED PERMANENT EASEMENT LINE
- SECTION LINE
- QUARTER SECTION LINE
- QUARTER QUARTER SECTION LINE
- PROPERTY (DEED) LINE
- APPARENT PROPERTY LINE
- MEASURED DIMENSION
- COMPUTED DIMENSION
- ENGLISH EQUIVALENT TO METRIC DIM.
- RECORDED DIMENSION
- FOUND IRON PIPE OR IRON ROD
- SET 5/8 INCH IRON ROD
- PERMANENT SURVEY MONUMENT
- I.D.O.T. STD. 2135 (TO BE SET BY OTHERS)
- CUT CROSS FOUND OR SET
- SAME OWNERSHIP

- STAKING OF PROPOSED RIGHT OF WAY. SET 5/8 INCH METAL ROD WITH DIVISION OF HIGHWAY SURVEY MARKER TO MONUMENT THE POSITION SHOWN, IDENTIFIED BY INSCRIPTION DATA AND SURVEYORS REGISTRATION NUMBER.
- STAKING OF PROPOSED RIGHT OF WAY IN CULTIVATED AREAS. SET 5/8 INCH METAL ROD WITH DIVISION OF HIGHWAY SURVEY MARKER 20 INCHES BELOW GROUND SURFACE TO MONUMENT THE POSITION SHOWN, IDENTIFIED BY INSCRIPTION DATA AND SURVEYORS REGISTRATION NUMBER.

STATE OF ILLINOIS )  
COUNTY OF ST. CLAIR ) SS

THIS IS TO CERTIFY THAT I, EDGAR M. BARNAL AN ILLINOIS PROFESSIONAL LAND SURVEYOR, HAS SURVEYED THE PLAT OF HIGHWAYS SHOWN HEREON IN SECTION 16 & 17, TOWNSHIP 2 SOUTH, RANGE 8 WEST, OF THE THIRD PRINCIPAL MERIDIAN, ST. CLAIR COUNTY, THAT THE SURVEY IS TRUE AND COMPLETE AS SHOWN TO THE BEST OF MY KNOWLEDGE AND BELIEF, THAT THE PLAT CORRECTLY REPRESENTS SAID SURVEY, THAT ALL MONUMENTS FOUND AND ESTABLISHED ARE OF PERMANENT QUALITY AND OCCUPY THE POSITIONS SHOWN THEREON AND THAT THE MONUMENTS ARE SUFFICIENT TO ENABLE THE SURVEY TO BE RETRACED, MADE FOR THE DEPARTMENT OF TRANSPORTATION, STATE OF ILLINOIS.

DATED 6-24-2004

Edgar M. Barnal  
EDGAR M. BARNAL, PLS #2750  
Exp. 11-30-2004



RIGHT OF WAY ESTABLISHED FOR ILLINOIS ROUTE 159 USING INFORMATION SUPPLIED BY THE ILLINOIS DEPARTMENT OF TRANSPORTATION AND PLAT BOOK 28 ON PAGE 9 & 10

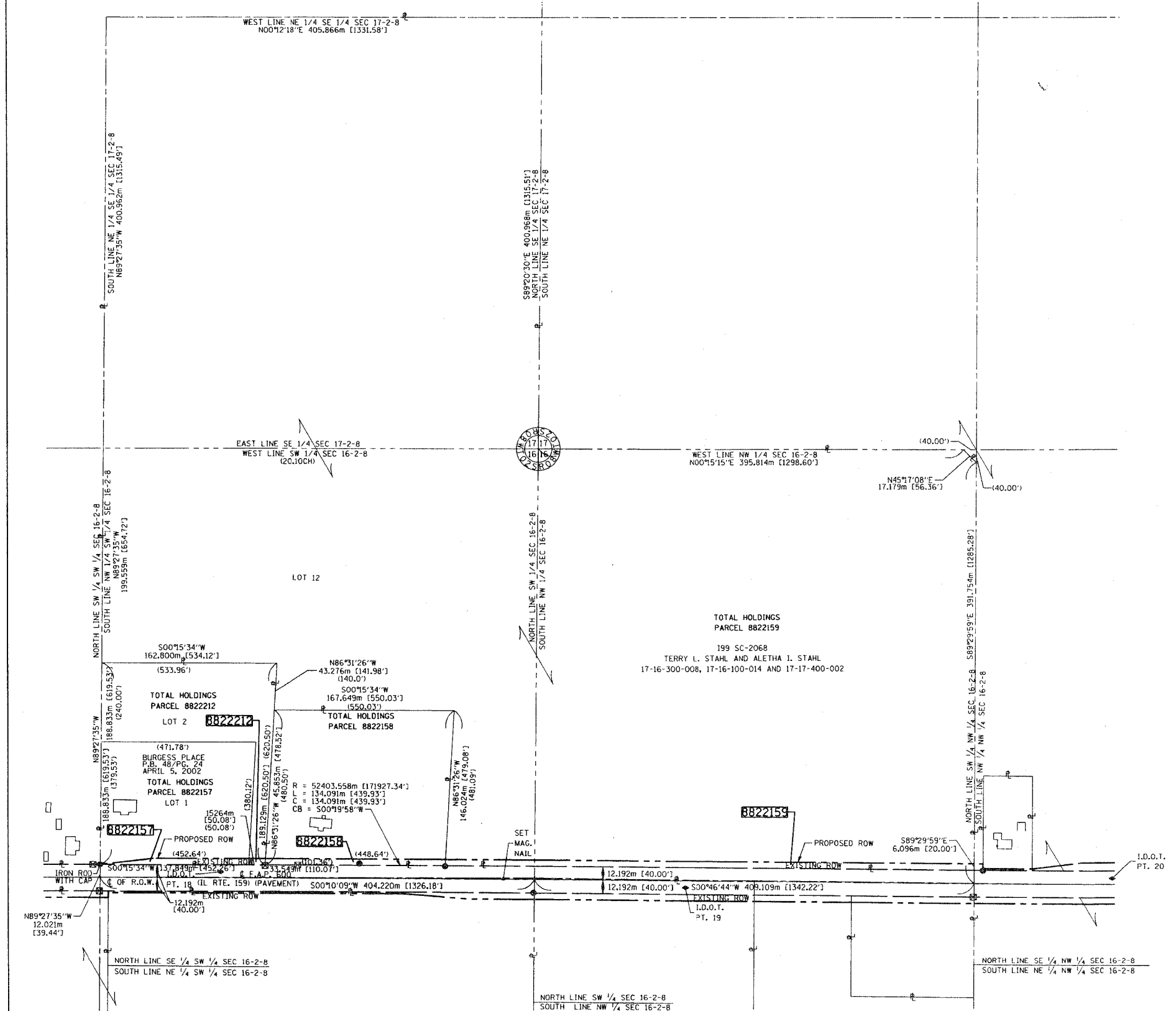
THOUVENOT, WADE & MOERCHEN, INC.  
4940 OLD COLLINSVILLE ROAD  
SWANSEA, ILLINOIS 62226  
(618) 624-4488

ILLINOIS DEPARTMENT OF TRANSPORTATION  
**PLAT OF HIGHWAYS**  
 FAP ROUTE 600 (IL 159)  
 SECTION (45,46,51) RS-3  
 ST. CLAIR COUNTY  
 JOB NO. R-98-022-98

STATION TO STATION  
 0 m 50 m 100 m 150 m  
 SCALE 1:2000 SHEET 59 OF 90

ILLINOIS DEPARTMENT OF TRANSPORTATION  
 DIVISION OF HIGHWAYS/DISTRICT 8  
 1102 EASTPORT PLAZA DRIVE  
 COLLINSVILLE, ILLINOIS 62234-6198

SHEET 1 OF 90 IS A COVER SHEET



DATE: 6-24-04  
DRAWN: JMB  
CHECKED: JMB  
REF: REF  
REF: REF

PLOT DATE: DATE-TIME

76563

PART OF THE N. 1/2 OF SECTION 16, T2S, R8W, OF THE 3RD PM, ST. CLAIR COUNTY, ILLINOIS

COORDINATES SHOWN HEREON ARE BASED ON SURVEY CONTROL DATA AS PROVIDED BY THE ILLINOIS DEPARTMENT OF TRANSPORTATION.

BEARINGS SHOWN HEREON ARE BASED ON SURVEY CONTROL DATA AS PROVIDED BY THE ILLINOIS DEPARTMENT OF TRANSPORTATION.

LEGEND



- QUARTER SECTION CORNER
- SECTION CORNER
- EXISTING CENTERLINE
- EXISTING RIGHT OF WAY LINE
- EXISTING EASEMENT LINE
- PROPOSED CENTERLINE
- PROPOSED RIGHT OF WAY LINE
- PROPOSED TEMPORARY EASEMENT LINE
- PROPOSED PERMANENT EASEMENT LINE
- SECTION LINE
- QUARTER SECTION LINE
- QUARTER QUARTER SECTION LINE
- PROPERTY (DEED) LINE
- APPARENT PROPERTY LINE
- MEASURED DIMENSION
- COMPUTED DIMENSION
- ENGLISH EQUIVALENT TO METRIC DIM.
- RECORDED DIMENSION
- FOUND IRON PIPE OR IRON ROD
- SET 5/8 INCH IRON ROD
- PERMANENT SURVEY MONUMENT, I.D.O.T. STD. 2135 (TO BE SET BY OTHERS)
- CUT CROSS FOUND OR SET
- SAME OWNERSHIP

- STAKING OF PROPOSED RIGHT OF WAY. SET 5/8 INCH METAL ROD WITH DIVISION OF HIGHWAY SURVEY MARKER TO MONUMENT THE POSITION SHOWN, IDENTIFIED BY INSCRIPTION DATA AND SURVEYORS REGISTRATION NUMBER.
- M STAKING OF PROPOSED RIGHT OF WAY IN CULTIVATED AREAS. SET 5/8 INCH METAL ROD WITH DIVISION OF HIGHWAY SURVEY MARKER 20 INCHES BELOW GROUND SURFACE TO MONUMENT THE POSITION SHOWN, IDENTIFIED BY INSCRIPTION DATA AND SURVEYORS REGISTRATION NUMBER.

STATE OF ILLINOIS )  
                                  ) SS  
COUNTY OF ST. CLAIR )

THIS IS TO CERTIFY THAT I, EDGAR M. BARNAL AN ILLINOIS PROFESSIONAL LAND SURVEYOR, HAS SURVEYED THE PLAT OF HIGHWAYS SHOWN HEREON IN SECTION 16, TOWNSHIP 2 SOUTH, RANGE 8 WEST, OF THE THIRD PRINCIPAL MERIDIAN, ST. CLAIR COUNTY, THAT THE SURVEY IS TRUE AND COMPLETE AS SHOWN TO THE BEST OF MY KNOWLEDGE AND BELIEF, THAT THE PLAT CORRECTLY REPRESENTS SAID SURVEY, THAT ALL MONUMENTS FOUND AND ESTABLISHED ARE OF PERMANENT QUALITY AND OCCUPY THE POSITIONS SHOWN THEREON AND THAT THE MONUMENTS ARE SUFFICIENT TO ENABLE THE SURVEY TO BE RETRACED, MADE FOR THE DEPARTMENT OF TRANSPORTATION, STATE OF ILLINOIS.

DATED 6-24-2004  
*Edgar M. Barnal*  
EDGAR M. BARNAL, PLS #2750  
Exp. 11-30-2004



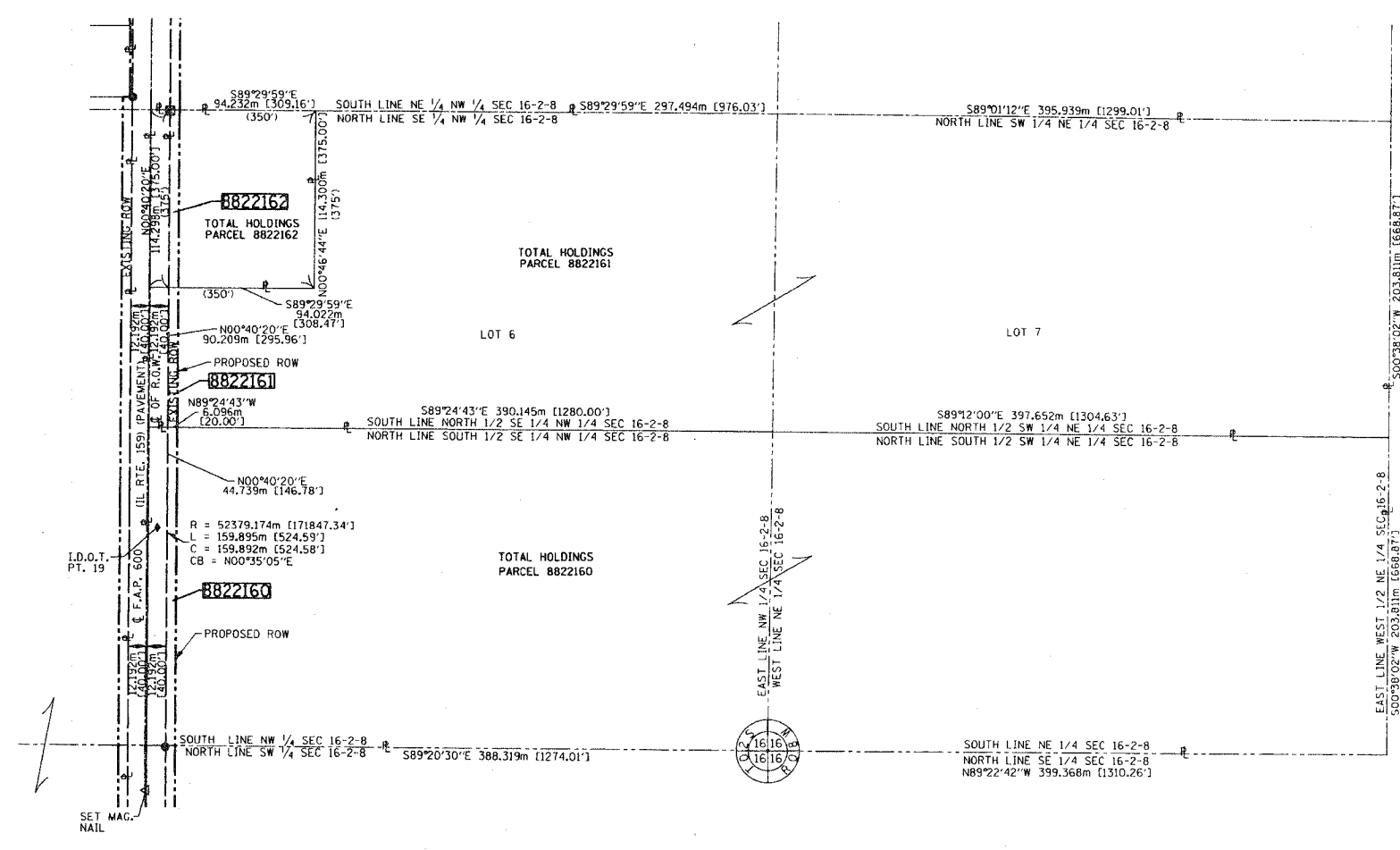
RIGHT OF WAY ESTABLISHED FOR ILLINOIS ROUTE 159 USING INFORMATION SUPPLIED BY THE ILLINOIS DEPARTMENT OF TRANSPORTATION AND PLAT BOOK 28 ON PAGE 9 & 10

THOUVENOT, WADE & MOERCHEN, INC.  
4940 OLD COLLINSVILLE ROAD  
SWANSEA, ILLINOIS 62226  
(618) 624-4488

ILLINOIS DEPARTMENT OF TRANSPORTATION  
PLAT OF HIGHWAYS  
FAP ROUTE 600 (IL 159)  
SECTION (45,46,51) RS-3  
ST. CLAIR COUNTY  
JOB NO. R-98-022-98

STATION      TO STATION  
0 m      50 m      100 m      150 m  
SCALE 1:2000      SHEET 60 OF 90

ILLINOIS DEPARTMENT OF TRANSPORTATION  
DIVISION OF HIGHWAYS/DISTRICT B  
1102 EASTPORT PLAZA DRIVE  
COLLINSVILLE, ILLINOIS 62234-6198



DATE: 6-24-2004  
DRAWN BY: JMC  
CHECKED BY: JMC  
APP. BY: JMC

PLOT DATE: DATE-TIME

PART OF THE N.W. 1/4 OF SECTION 16, T2S, R8W, OF THE 3RD PM, ST. CLAIR COUNTY, ILLINOIS

COORDINATES SHOWN HEREON ARE BASED ON SURVEY CONTROL DATA AS PROVIDED BY THE ILLINOIS DEPARTMENT OF TRANSPORTATION.

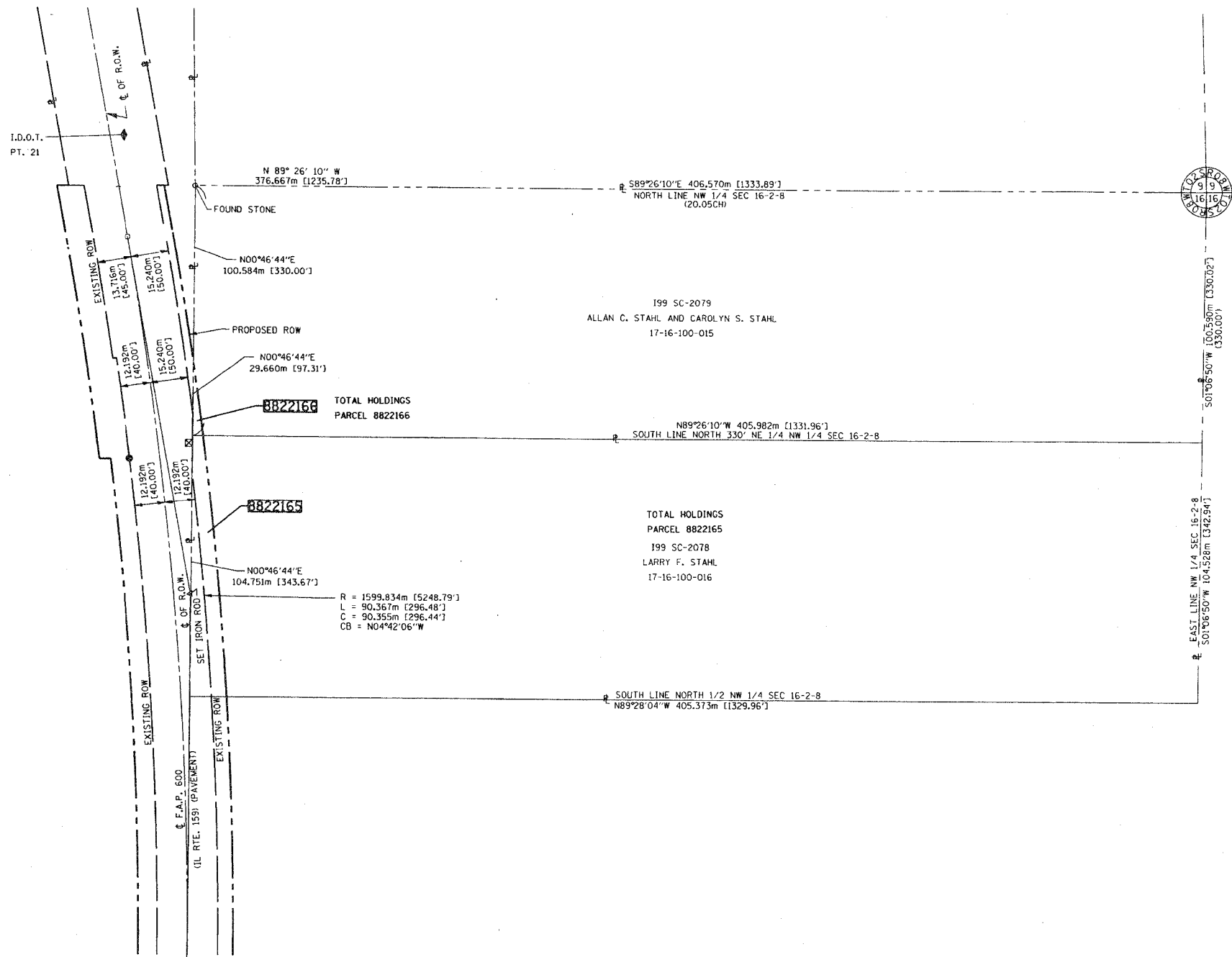
BEARINGS SHOWN HEREON ARE BASED ON SURVEY CONTROL DATA AS PROVIDED BY THE ILLINOIS DEPARTMENT OF TRANSPORTATION.

76563



LEGEND

- SECTION CORNER
- QUARTER SECTION CORNER
- EXISTING CENTERLINE
- EXISTING RIGHT OF WAY LINE
- EXISTING EASEMENT LINE
- PROPOSED CENTERLINE
- PROPOSED RIGHT OF WAY LINE
- PROPOSED TEMPORARY EASEMENT LINE
- PROPOSED PERMANENT EASEMENT LINE
- SECTION LINE
- QUARTER SECTION LINE
- QUARTER QUARTER SECTION LINE
- PROPERTY (DEED) LINE
- APPL APPARENT PROPERTY LINE
- MEASURED DIMENSION
- COMPUTED DIMENSION
- ENGLISH EQUIVALENT TO METRIC DIM.
- RECORDED DIMENSION
- FOUND IRON PIPE OR IRON ROD
- SET 5/8 INCH IRON ROD
- PERMANENT SURVEY MONUMENT.
- I.D.O.T. STD. 2135
- (TO BE SET BY OTHERS)
- CUT CROSS FOUND OR SET
- SAME OWNERSHIP



- STAKING OF PROPOSED RIGHT OF WAY. SET 5/8 INCH METAL ROD WITH DIVISION OF HIGHWAY SURVEY MARKER TO MONUMENT THE POSITION SHOWN, IDENTIFIED BY INSCRIPTION DATA AND SURVEYORS REGISTRATION NUMBER.
- STAKING OF PROPOSED RIGHT OF WAY IN CULTIVATED AREAS. SET 5/8 INCH METAL ROD WITH DIVISION OF HIGHWAY SURVEY MARKER 20 INCHES BELOW GROUND SURFACE TO MONUMENT THE POSITION SHOWN, IDENTIFIED BY INSCRIPTION DATA AND SURVEYORS REGISTRATION NUMBER.

STATE OF ILLINOIS )  
                                  ) SS  
COUNTY OF ST. CLAIR )

THIS IS TO CERTIFY THAT I, EDGAR M. BARNAL AN ILLINOIS PROFESSIONAL LAND SURVEYOR, HAS SURVEYED THE PLAT OF HIGHWAYS SHOWN HEREON IN SECTION 16, TOWNSHIP 2 SOUTH, RANGE 8 WEST, OF THE THIRD PRINCIPAL MERIDIAN, ST. CLAIR COUNTY, THAT THE SURVEY IS TRUE AND COMPLETE AS SHOWN TO THE BEST OF MY KNOWLEDGE AND BELIEF, THAT THE PLAT CORRECTLY REPRESENTS SAID SURVEY, THAT ALL MONUMENTS FOUND AND ESTABLISHED ARE OF PERMANENT QUALITY AND OCCUPY THE POSITIONS SHOWN THEREON AND THAT THE MONUMENTS ARE SUFFICIENT TO ENABLE THE SURVEY TO BE RETRACED, MADE FOR THE DEPARTMENT OF TRANSPORTATION, STATE OF ILLINOIS.

DATED 6-24-2004  
*Edgar M. Barnal*  
EDGAR M. BARNAL, PLS #2750  
Exp. 11-30-2004



RIGHT OF WAY ESTABLISHED FOR ILLINOIS ROUTE 159 USING INFORMATION SUPPLIED BY THE ILLINOIS DEPARTMENT OF TRANSPORTATION AND PLAT BOOK 28 ON PAGE 9 & 10

THOUVENOT, WADE & MOERCHEN, INC.  
4940 OLD COLLINSVILLE ROAD  
SWANSEA, ILLINOIS 62226  
(618) 624-4488

ILLINOIS DEPARTMENT OF TRANSPORTATION  
**PLAT OF HIGHWAYS**  
 FAP ROUTE 600 (IL 159)  
 SECTION (45,46,51) RS-3  
 ST. CLAIR COUNTY  
 JOB NO. R-98-022-98

STATION                      TO STATION

0 m    50 m    100 m    150 m

SCALE 1:2000                      SHEET 61 OF 90

ILLINOIS DEPARTMENT OF TRANSPORTATION  
 DIVISION OF HIGHWAYS/DISTRICT 8  
 1102 EASTPORT PLAZA DRIVE  
 COLLINSVILLE, ILLINOIS 62234-6198

DATE: \*DATE-TIME\*

76563

PART OF THE N.W. 1/4 AND THE N.E. 1/4 OF SECTION 16 AND THE N.E. 1/4 OF SECTION 17, T2S, R8W, OF THE 3RD PM, ST. CLAIR COUNTY, ILLINOIS  
 COORDINATES SHOWN HEREON ARE BASED ON SURVEY CONTROL  
 DATA AS PROVIDED BY THE ILLINOIS DEPARTMENT OF TRANSPORTATION.

BEARINGS SHOWN HEREON ARE BASED ON SURVEY CONTROL DATA AS PROVIDED BY THE ILLINOIS DEPARTMENT OF TRANSPORTATION.

LEGEND



	SECTION CORNER		QUARTER SECTION CORNER
	EXISTING CENTERLINE		EXISTING RIGHT OF WAY LINE
	EXISTING EASEMENT LINE		PROPOSED CENTERLINE
	PROPOSED RIGHT OF WAY LINE		PROPOSED TEMPORARY EASEMENT LINE
	PROPOSED PERMANENT EASEMENT LINE		SECTION LINE
	QUARTER SECTION LINE		QUARTER QUARTER SECTION LINE
	PROPERTY (DEED) LINE		APPARENT PROPERTY LINE
	MEASURED DIMENSION		COMPUTED DIMENSION
	ENGLISH EQUIVALENT TO METRIC DIM.		RECORDED DIMENSION
	FOUND IRON PIPE OR IRON ROD		SET 5/8 INCH IRON ROD
	PERMANENT SURVEY MONUMENT		I.D.O.T. STD. 2135
	CUT CROSS FOUND OR SET		
	SAME OWNERSHIP		

- STAKING OF PROPOSED RIGHT OF WAY. SET 5/8 INCH METAL ROD WITH DIVISION OF HIGHWAY SURVEY MARKER TO MONUMENT THE POSITION SHOWN, IDENTIFIED BY INSCRIPTION DATA AND SURVEYORS REGISTRATION NUMBER.
- M STAKING OF PROPOSED RIGHT OF WAY IN CULTIVATED AREAS. SET 5/8 INCH METAL ROD WITH DIVISION OF HIGHWAY SURVEY MARKER 20 INCHES BELOW GROUND SURFACE TO MONUMENT THE POSITION SHOWN, IDENTIFIED BY INSCRIPTION DATA AND SURVEYORS REGISTRATION NUMBER.

STATE OF ILLINOIS )  
 ) SS  
 COUNTY OF ST. CLAIR )

THIS IS TO CERTIFY THAT I, EDGAR M. BARNAL AN ILLINOIS PROFESSIONAL LAND SURVEYOR, HAS SURVEYED THE PLAT OF HIGHWAYS SHOWN HEREON IN SECTION 16 & 17, TOWNSHIP 2 SOUTH, RANGE 8 WEST, OF THE THIRD PRINCIPAL MERIDIAN, ST. CLAIR COUNTY, THAT THE SURVEY IS TRUE AND COMPLETE AS SHOWN TO THE BEST OF MY KNOWLEDGE AND BELIEF, THAT THE PLAT CORRECTLY REPRESENTS SAID SURVEY, THAT ALL MONUMENTS FOUND AND ESTABLISHED ARE OF PERMANENT QUALITY AND OCCUPY THE POSITIONS SHOWN THEREON AND THAT THE MONUMENTS ARE SUFFICIENT TO ENABLE THE SURVEY TO BE RETRACED, MADE FOR THE DEPARTMENT OF TRANSPORTATION, STATE OF ILLINOIS.

DATED 6-24-2004

*Edgar M. Barnal*  
 EDGAR M. BARNAL, PLS #2750  
 Exp. 11-30-2004



RIGHT OF WAY ESTABLISHED FOR ILLINOIS ROUTE 159 USING INFORMATION SUPPLIED BY THE ILLINOIS DEPARTMENT OF TRANSPORTATION AND PLAT BOOK 28 ON PAGE 9 & 10

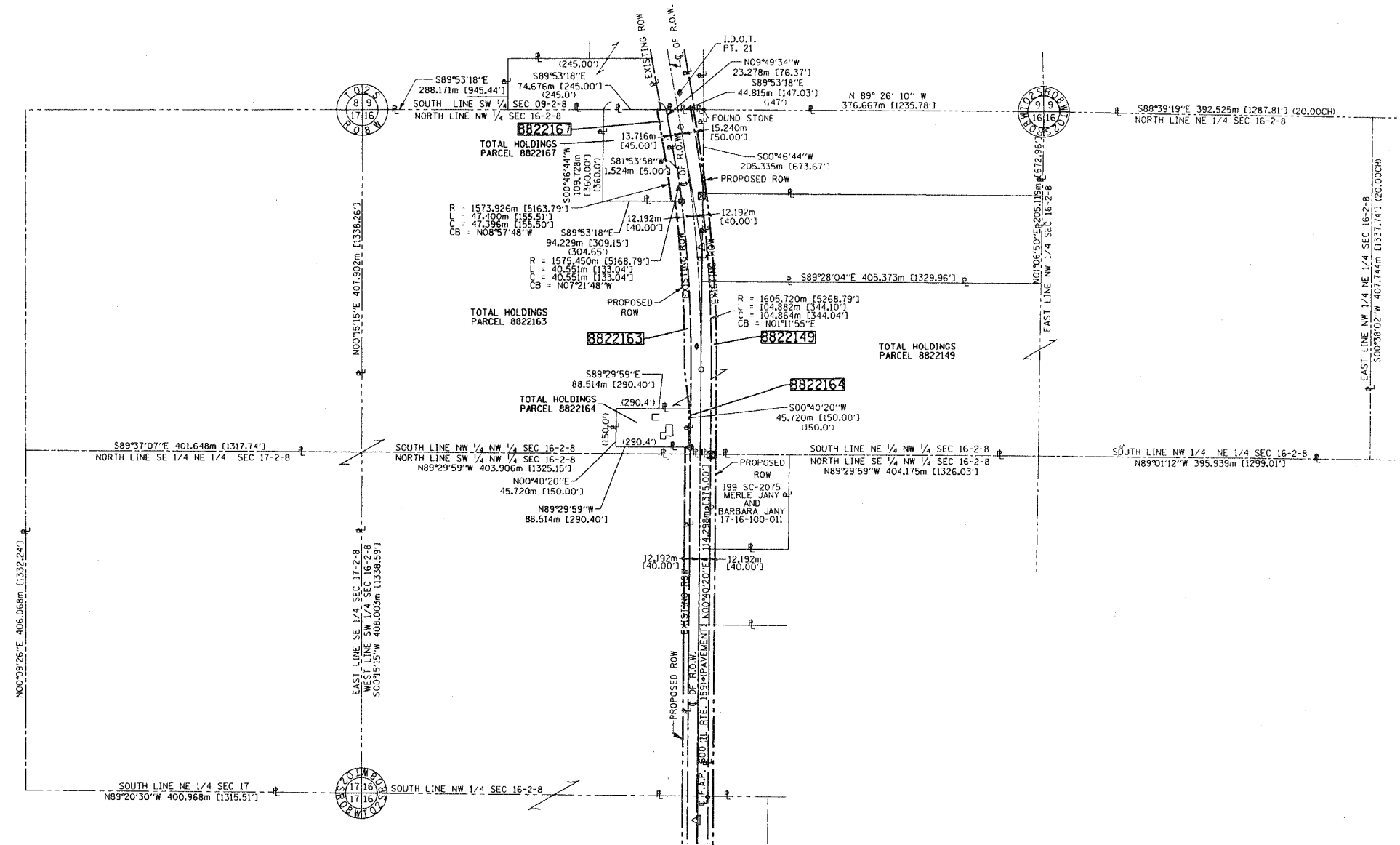
THOUVENOT, WADE & MDERCHEN, INC.  
 4940 OLD COLLINSVILLE ROAD  
 SWANSEA, ILLINOIS 62226  
 (618) 624-4488

ILLINOIS DEPARTMENT OF TRANSPORTATION  
**PLAT OF HIGHWAYS**  
 FAP ROUTE 600 (IL 159)  
 SECTION (45,46,51) RS-3  
 ST. CLAIR COUNTY  
 JOB NO. R-98-022-98

STATION TO STATION

0 m 75 m 150 m 225 m  
 SCALE 1:3000 SHEET 62 OF 90

ILLINOIS DEPARTMENT OF TRANSPORTATION  
 DIVISION OF HIGHWAYS/DISTRICT 8  
 1102 EASTPORT PLAZA DRIVE  
 COLLINSVILLE, ILLINOIS 62234-6198



DATE  
 DATE TIME  
 REF. SPEC.  
 REF.  
 REF.

PLOT DATE: DATE-TIME

76563

PART OF THE S.W. 1/4 OF SECTION 09, T2S, R8W, OF THE 3RD PM, ST. CLAIR COUNTY, ILLINOIS

COORDINATES SHOWN HEREON ARE BASED ON SURVEY CONTROL DATA AS PROVIDED BY THE ILLINOIS DEPARTMENT OF TRANSPORTATION.

BEARINGS SHOWN HEREON ARE BASED ON SURVEY CONTROL DATA AS PROVIDED BY THE ILLINOIS DEPARTMENT OF TRANSPORTATION.



LEGEND

- SECTION CORNER
- QUARTER SECTION CORNER
- EXISTING CENTERLINE
- EXISTING RIGHT OF WAY LINE
- EXISTING EASEMENT LINE
- PROPOSED CENTERLINE
- PROPOSED RIGHT OF WAY LINE
- PROPOSED TEMPORARY EASEMENT LINE
- PROPOSED PERMANENT EASEMENT LINE
- SECTION LINE
- QUARTER SECTION LINE
- QUARTER QUARTER SECTION LINE
- PROPERTY (DEED) LINE
- APPL
- APPARENT PROPERTY LINE
- MEASURED DIMENSION
- 121.456 m
- 123.456 m (COMP)
- [405.04']
- (123.45)
- RECORDED DIMENSION
- ENGLISH EQUIVALENT TO METRIC DIM.
- FOUND IRON PIPE OR IRON ROD
- SET 5/8 INCH IRON ROD
- PERMANENT SURVEY MONUMENT, I.D.O.T. STD. 2135
- (TO BE SET BY OTHERS)
- CUT CROSS FOUND OR SET
- SAME OWNERSHIP

- STAKING OF PROPOSED RIGHT OF WAY. SET 5/8 INCH METAL ROD WITH DIVISION OF HIGHWAY SURVEY MARKER TO MONUMENT THE POSITION SHOWN, IDENTIFIED BY INSCRIPTION DATA AND SURVEYORS REGISTRATION NUMBER.
- STAKING OF PROPOSED RIGHT OF WAY IN CULTIVATED AREAS. SET 5/8 INCH METAL ROD WITH DIVISION OF HIGHWAY SURVEY MARKER 20 INCHES BELOW GROUND SURFACE TO MONUMENT THE POSITION SHOWN, IDENTIFIED BY INSCRIPTION DATA AND SURVEYORS REGISTRATION NUMBER.

STATE OF ILLINOIS )  
COUNTY OF ST. CLAIR ) SS

THIS IS TO CERTIFY THAT I, EDGAR M. BARNAL AN ILLINOIS PROFESSIONAL LAND SURVEYOR, HAS SURVEYED THE PLAT OF HIGHWAYS SHOWN HEREON IN SECTION 9, TOWNSHIP 2 SOUTH, RANGE 8 WEST, OF THE THIRD PRINCIPAL MERIDIAN, ST. CLAIR COUNTY, THAT THE SURVEY IS TRUE AND COMPLETE AS SHOWN TO THE BEST OF MY KNOWLEDGE AND BELIEF, THAT THE PLAT CORRECTLY REPRESENTS SAID SURVEY, THAT ALL MONUMENTS FOUND AND ESTABLISHED ARE OF PERMANENT QUALITY AND OCCUPY THE POSITIONS SHOWN THEREON AND THAT THE MONUMENTS ARE SUFFICIENT TO ENABLE THE SURVEY TO BE RETRACED, MADE FOR THE DEPARTMENT OF TRANSPORTATION, STATE OF ILLINOIS.

DATED 6-24-2004  
*Edgar M. Barnal*  
EDGAR M. BARNAL, PLS #2750  
Exp. 11-30-2004



RIGHT OF WAY ESTABLISHED FOR ILLINOIS ROUTE 159 USING INFORMATION SUPPLIED BY THE ILLINOIS DEPARTMENT OF TRANSPORTATION AND PLAT BOOK 28 ON PAGE 9 & 10

THOUVENOT, WADE & MOERCHEN, INC.  
4940 OLD COLLINSVILLE ROAD  
SWANSEA, ILLINOIS 62226  
(618) 624-4488

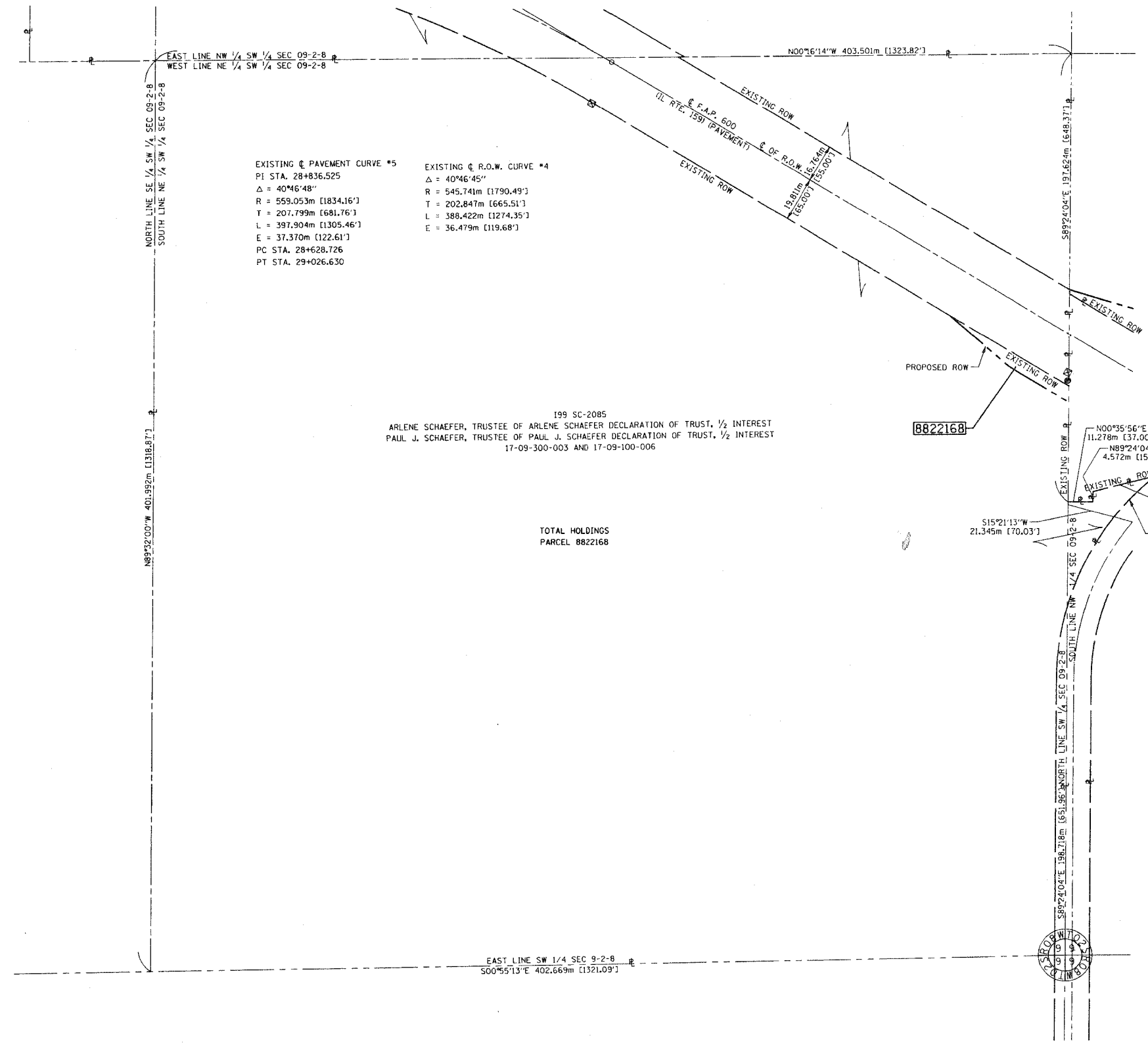
ILLINOIS DEPARTMENT OF TRANSPORTATION  
**PLAT OF HIGHWAYS**  
 FAP ROUTE 600 (IL 159)  
 SECTION (45,46,51) RS-3  
 ST. CLAIR COUNTY  
 JOB NO. R-98-022-98

STATION TO STATION

0 m 25 m 50 m 75 m  
 SCALE 1:1000 SHEET 63 OF 90

ILLINOIS DEPARTMENT OF TRANSPORTATION  
 DIVISION OF HIGHWAYS/DISTRICT 8  
 1102 EASTPORT PLAZA DRIVE  
 COLLINSVILLE, ILLINOIS 62234-6198

SHEET 1 OF 90 IS A COVER SHEET



EXISTING  $\phi$  PAVEMENT CURVE #5  
 PI STA. 28+836.525  
 $\Delta = 40^\circ 46' 48''$   
 R = 559.053m [1834.16']  
 T = 207.799m [681.76']  
 L = 397.904m [1305.46']  
 E = 37.370m [122.61']  
 PC STA. 28+628.726  
 PT STA. 29+026.630

EXISTING  $\phi$  R.O.W. CURVE #4  
 $\Delta = 40^\circ 46' 45''$   
 R = 545.741m [1790.49']  
 T = 202.847m [665.51']  
 L = 388.422m [1274.35']  
 E = 36.479m [119.68']

199 SC-2085  
ARLENE SCHAEFER, TRUSTEE OF ARLENE SCHAEFER DECLARATION OF TRUST, 1/2 INTEREST  
PAUL J. SCHAEFER, TRUSTEE OF PAUL J. SCHAEFER DECLARATION OF TRUST, 1/2 INTEREST  
17-09-300-003 AND 17-09-100-006

TOTAL HOLDINGS  
PARCEL 8822168

EAST LINE SW 1/4 SEC 9-2-8  
S00°55'13"E 402.669m [1321.09']

DATE: 6-24-2004  
DRAWN: [Signature]  
CHECKED: [Signature]  
REF: [Signature]  
APP: [Signature]

PLOT DATE: 11-30-2004