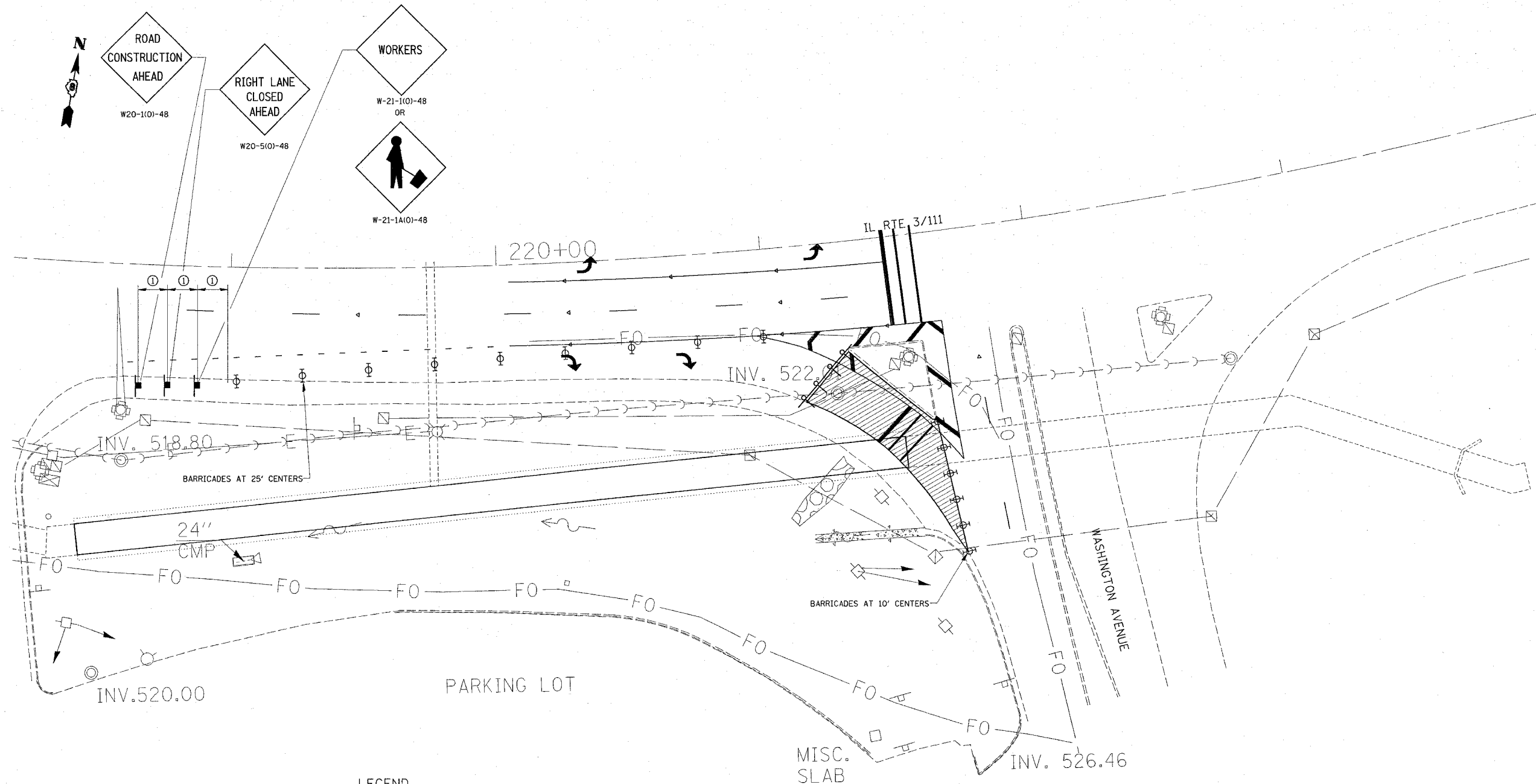






FAP ROUTE	SECTION	COUNTY	TOTAL SHEETS	SHEET NO.
789	1T	MADISON	15	6
STA.		TO STA.		CONTRACT NO.: 76648

PLAN	SERVEYED	DATE
NOTE BOOK	PLOTTED	BY
NO.	RT. OF WAY CHECKED	
	ADD FILE NAME	

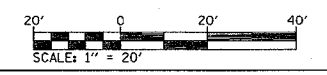


LEGEND

-  WORK AREA
-  SIGN ON PORTABLE OR PERMANENT SUPPORT
-  TYPE III BARRICADE WITH FLASHING LIGHTS
-  TYPE II BARRICADE OR DRUM WITH FLASHING LIGHT

SIGN SPACING	
POSTED SPEED	SIGN SPACING
55	500'
50-45	350'
< 45	200'

① = REFER TO SIGN SPACING TABLE FOR DISTANCES



REVISIONS	
NAME	DATE

ILLINOIS DEPARTMENT OF TRANSPORTATION
TRAFFIC CONTROL AND PROTECTION (SPECIAL)
 FAP ROUTE 789
 SECTION 1T
 MADISON COUNTY
 DRAWN BY:
 PLOT DATE: 3/30/2005

3/30/2005
 3:00 PM
 c:\juno\secta\ved02503\plan\plan097.dgn
 REF
 REF