

76894

F.A.I. RTE.	SECTION	COUNTY	TOTAL SHEETS	SHEET NO.
270	60B-1-7	MADISON	4	1

STATE OF ILLINOIS
DEPARTMENT OF TRANSPORTATION

DIVISION OF HIGHWAYS
**PROPOSED
HIGHWAY PLANS**

FAI ROUTE 270 (I-270)
SECTION 60B-1-7
HOAN DETAIL RETROFIT
MADISON COUNTY
C-98-053-05

INDEX OF SHEETS

- COVER SHEET, INDEX OF SHEETS, SUMMARY OF QUANTITIES
- GENERAL PLAN AND ELEVATION
- 3 - 4. STEEL REPAIR DETAILS

STANDARDS

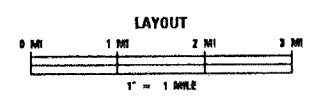
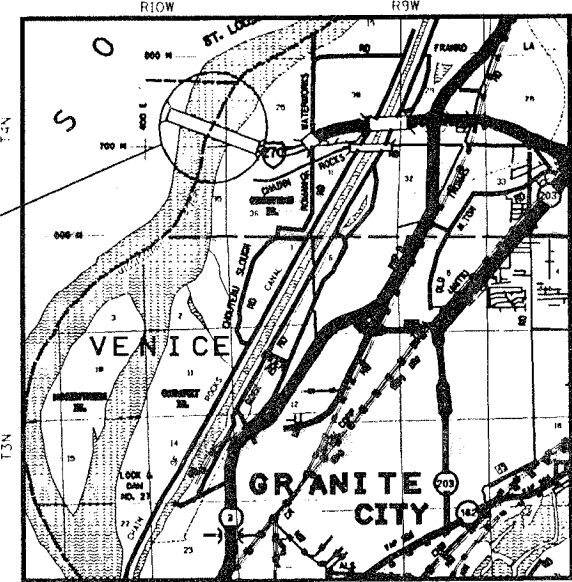
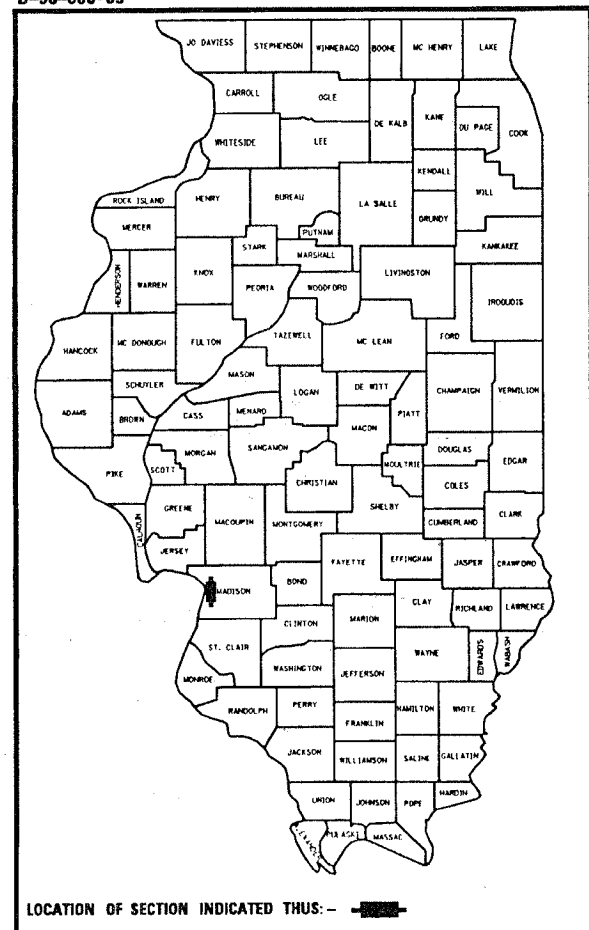
- 701006-02
- 701400-02
- 701406-04
- 702001-05
- 701411-03

SUMMARY OF QUANTITIES

CODE NO.	ITEM	UNIT	TOTAL QTY
67100100	MOBILIZATION	L SUM	1
70100305	TRAFFIC CONTROL AND PROTECTION, STANDARD 701400	L SUM	1
70100700	TRAFFIC CONTROL AND PROTECTION, STANDARD 701406	LSUM	1
70100420	TRAFFIC CONTROL AND PROTECTION, STANDARD 701411	EACH	1
X0322556	STIFFENER INTERSECTION MODIFICATION	EACH	25

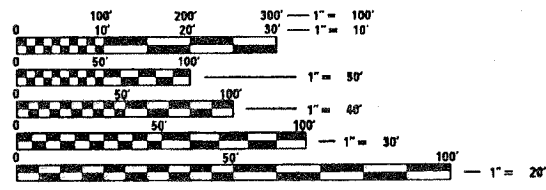
50% STATE
50% MISSOURI
URBAN
SFTY-2A

D-98-033-05



PROJECT ENGINEER: PATTI LEBEAU (618) 346-3179
SQUAD LEADER: ARTHUR MUEHLFELD (618) 346-3209

MICROFILMED _____
REEL NUMBER _____
AWARDED _____
RESIDENT ENGINEER _____
AS BUILT CHANGES WERE MADE
ON THE FOLLOWING SHEETS



FULL SIZE PLANS HAVE BEEN PREPARED USING STANDARD ENGINEERING SCALES. REDUCED SIZED PLANS WILL NOT CONFORM TO STANDARD SCALES. IN MAKING MEASUREMENTS ON REDUCED PLANS, THE ABOVE SCALES MAY BE USED.

J.U.L.I.E.
JOINT UTILITY LOCATION INFORMATION FOR EXCAVATION
1-800-892-0123

TRAFFIC DATA
ADT (04): 58500
ADT (05): 59000
SU: 3.2%
MU: 17.8%

STATE OF ILLINOIS
DEPARTMENT OF TRANSPORTATION
DIVISION OF HIGHWAYS

SUBMITTED March 28, 20 05
Mark C. Hamis
DEPUTY DIRECTOR OF HIGHWAYS
REGION FIVE ENGINEER

May 13, 20 05
Mike Hene
ENGINEER OF DESIGN AND ENVIRONMENT

May 13, 20 05
Victor Moders
DIRECTOR, DIVISION OF HIGHWAYS

**PRINTED BY THE AUTHORITY
OF THE STATE OF ILLINOIS**

CONTRACT NO. 76894

LATITUDE: 38.76476 LONGITUDE: -90.17225