

F.A.I. RTE.	SECTION	COUNTY	TOTAL SHEETS	SHEET NO.
64	82-1HB-I	ST. CLAIR	7	1

STATE OF ILLINOIS
DEPARTMENT OF TRANSPORTATION
DIVISION OF HIGHWAYS

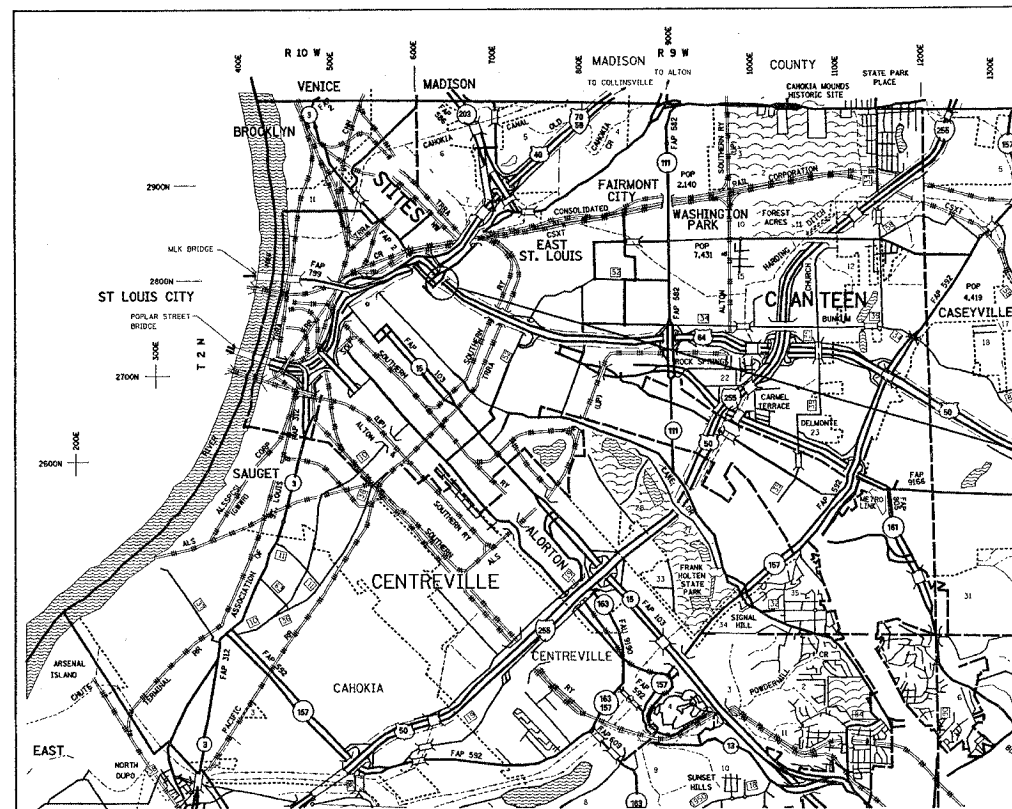
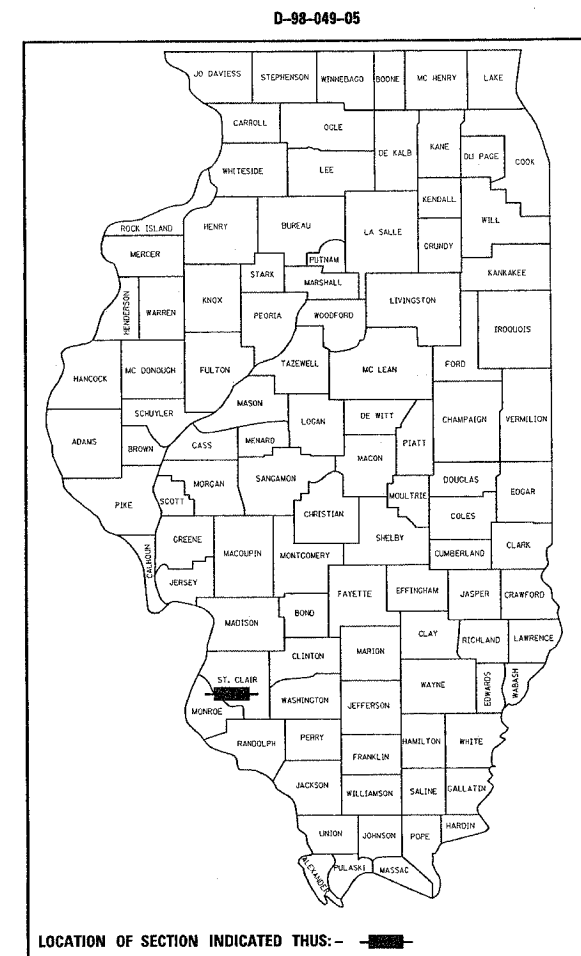
**PROPOSED
HIGHWAY PLANS**

FAI ROUTE 64 (I-64)
SECTION 82-1HB-I
PROJECT
ST. CLAIR COUNTY

C-98-067-05

INDEX OF SHEETS

PAGE	TITLE
1	COVER SHEET
2	GENERAL NOTES, COMMITMENTS, HIGHWAY STANDARDS
3	SUMMARY OF QUANTITIES
4-5	STRUCTURE PLANS
6-7	PLAN VIEW



PROJECT LOCATION
SN 082-0150

STATE OF ILLINOIS
DEPARTMENT OF TRANSPORTATION
DIVISION OF HIGHWAYS

SUBMITTED March 29, 2005
Mary Corami
DEPUTY DIRECTOR OF HIGHWAYS
REGION FIVE ENGINEER

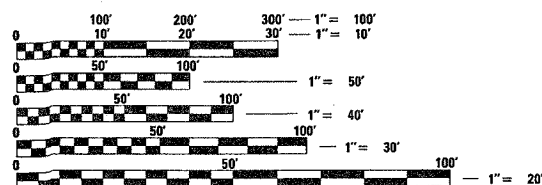
May 13, 2005
Mike Nirel
ENGINEER OF DESIGN AND ENVIRONMENT

May 13, 2005
Victor Modesto
DIRECTOR, DIVISION OF HIGHWAYS

**PRINTED BY THE AUTHORITY
OF THE STATE OF ILLINOIS**

PROJECT ENGINEER: WENDA SOUTHERLAND (618) 346-3159
SQUAD LEADER: BRIAN COURTWRIGHT (618) 346-3192

MICROFILMED _____
REEL NUMBER _____
AWARDED _____
RESIDENT ENGINEER _____
AS BUILT CHANGES WERE MADE
ON THE FOLLOWING SHEETS



FULL SIZE PLANS HAVE BEEN PREPARED USING STANDARD
ENGINEERING SCALES. REDUCED SIZED PLANS WILL NOT
CONFORM TO STANDARD SCALES. IN MAKING MEASUREMENTS
ON REDUCED PLANS, THE ABOVE SCALES MAY BE USED.

J.U.L.I.E.
JOINT UTILITY LOCATION INFORMATION FOR EXCAVATION
1-800-892-0123

CONTRACT NO. 76906

ADT INFORMATION

10th STREET	I-64
1950 (2003)	70,600 (2003)
2200 (2025)	87,900 (2025)
2.7% SU	3.5% SU
1.5% MU	9.2% MU

