
















F.A.P. ROUTE	COUNTY SECTION	COUNTY	TOTAL SHTS.
336	99-00243-00-PV	KANE	268
CONTRACT NO. 83782		ILLINOIS ROUTE	
EROSION CONTROL STAGE 3		PROJECT F-0336(C)	



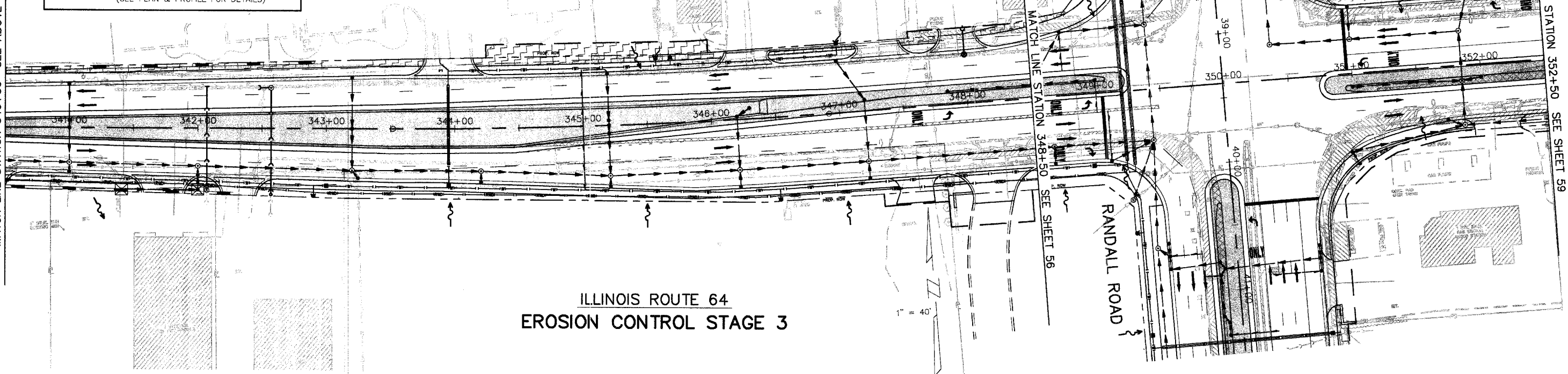
ILLINOIS ROUTE 64  
 EROSION CONTROL STAGE 3

1" = 40'

**EROSION CONTROL LEGEND**

-  LIMITS OF STAGE CONSTRUCTION
-  EROSION CONTROL BLANKET (PERMANENT)
-  EROSION CONTROL SEEDING & MULCH (TEMPORARY)
-  SODDING (PERMANENT)
-  SEEDING (PERMANENT)
-  NATIVE PLANTINGS (PERMANENT)
-  RIPRAP (PERMANENT)  
(SEE PLAN & PROFILE FOR DETAILS)
-  PERIMETER EROSION BARRIER (TEMPORARY)
-  PERIMETER EROSION BARRIER WITH ORANGE CONSTRUCTION FENCE (TEMPORARY)
-  PERIMETER EROSION BARRIER WITH WIRE SUPPORT (TEMPORARY)
-  DITCH CHECK (TEMPORARY)
-  INLET PROTECTION (TEMPORARY)
-  FLOW DIRECTION  
(SEE CROSS SECTIONS FOR DETAILS)
-  PROPOSED STORM SEWER  
(SEE PLAN & PROFILE FOR DETAILS)

MATCH LINE STATION 340+50 SEE ABOVE



ILLINOIS ROUTE 64  
 EROSION CONTROL STAGE 3

1" = 40'

MATCH LINE STATION 340+50 SEE BELOW

MATCH LINE STATION 352+50 SEE SHEET 59

MATCH LINE STATION 348+50 SEE SHEET 56

RANDALL ROAD