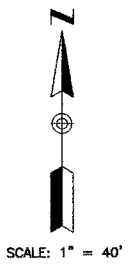
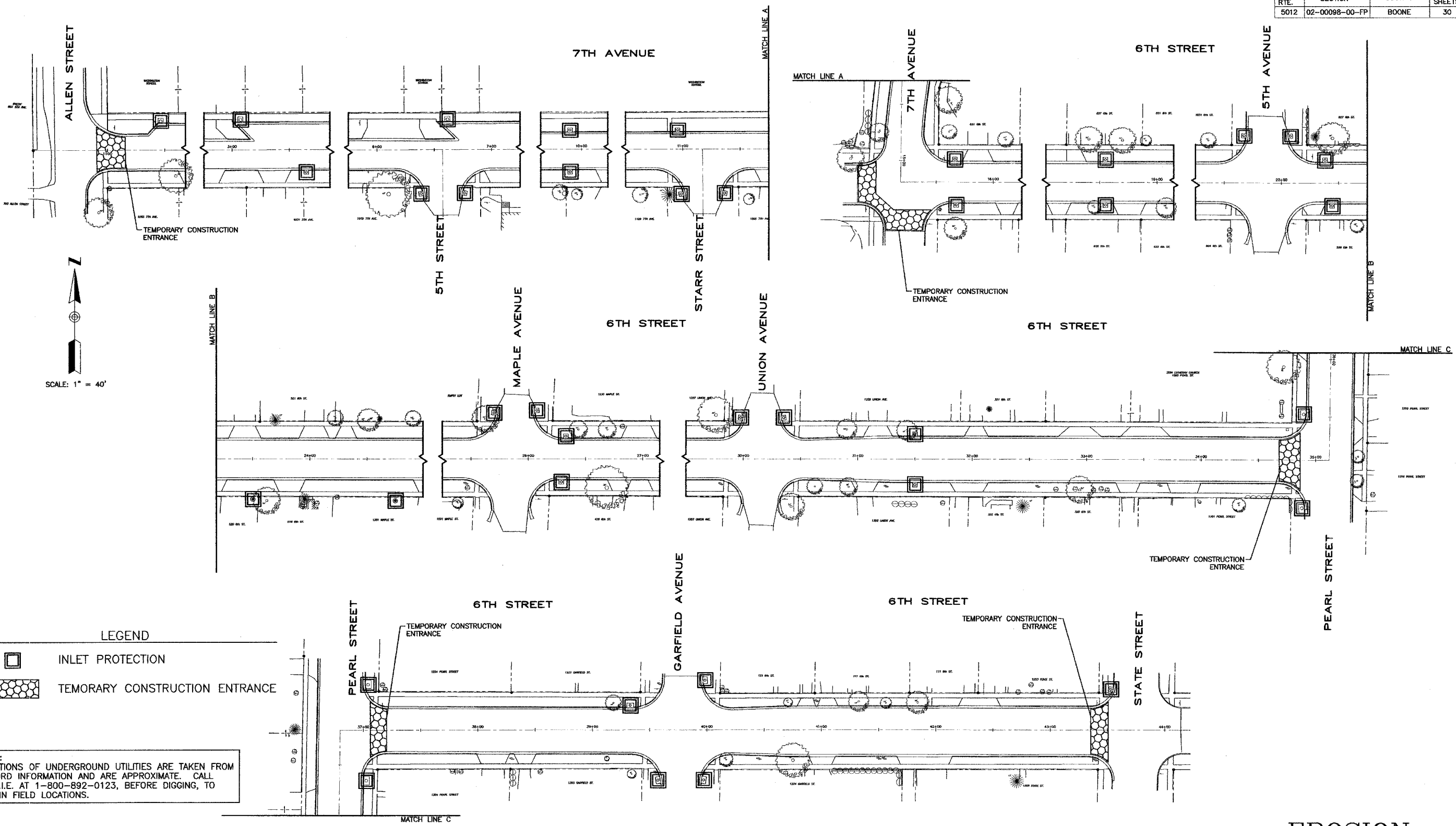




F.A.U. RTE.	SECTION	COUNTY	TOTAL SHEETS	SHEET NO.
5012	02-00098-00-FP	BOONE	30	18



LEGEND

-  INLET PROTECTION
-  TEMPORARY CONSTRUCTION ENTRANCE

NOTE:
 LOCATIONS OF UNDERGROUND UTILITIES ARE TAKEN FROM RECORD INFORMATION AND ARE APPROXIMATE. CALL J.U.L.I.E. AT 1-800-892-0123, BEFORE DIGGING, TO OBTAIN FIELD LOCATIONS.

EROSION CONTROL NOTES

1. DO NOT DISTURB AREAS NOT SPECIFICALLY SHOWN TO BE GRADED.
2. ALL EROSION AND SEDIMENT CONTROL FACILITIES TO BE INSPECTED WEEKLY AND WITHIN 12 HOURS OF ANY RAINFALL EVENT GREATER THAN 0.50". PROVIDE CERTIFIED COPIES OF INSPECTION REPORTS WITH EACH PAY REQUEST. PAYMENT SHALL BE WITHHELD UNTIL ACCEPTABLE REPORTS ARE APPROVED BY OWNER.
3. PROVIDE INLET PROTECTION & CONSTRUCTION ENTRANCE AS SHOWN PRIOR TO STARTING GRADING OPERATIONS. REMOVE INLET PROTECTION WHEN PAVING IS COMPLETE.
4. ALL CONSTRUCTION TRAFFIC SHALL ENTER AND EXIT AT STATE STREET, PEARL STREET AND 7TH AVENUE. PROVIDE STABILIZED CONSTRUCTION ENTRANCE.

EROSION CONTROL PLAN

ROSARIO S. TARARA
 LAND SURVEYING, INC.
 3600 EAST STATE STREET, SUITE 315, ROCKFORD, IL 61108 (815)397-6333

CARROLL ENGINEERING & ASSOCIATES, P.C.
 111 W. HURLBUT AVE. BELVIDERE, IL (815) 547-3406

DESIGN FIRM NUMBER: 118-002928 (35-002984)
 DESIGN FIRM NO. 18-000814

ISSUE DATE: 03/24/2005
 REVISION NO. & DATE:
 PROJECT NO.: 372