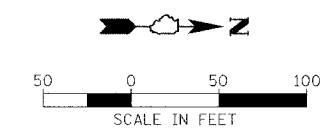


F.A. RTE.	SECTION	COUNTY	TOTAL SHEETS	SHEET NO.
04-00001-00-PV	DEKALB	ILLINOIS	43	11
STA.	TO STA.			
FED. ROAD DIST. NO.	ILLINOIS	FED. AID PROJECT		



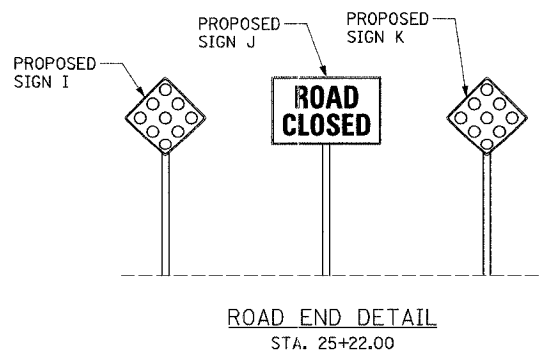

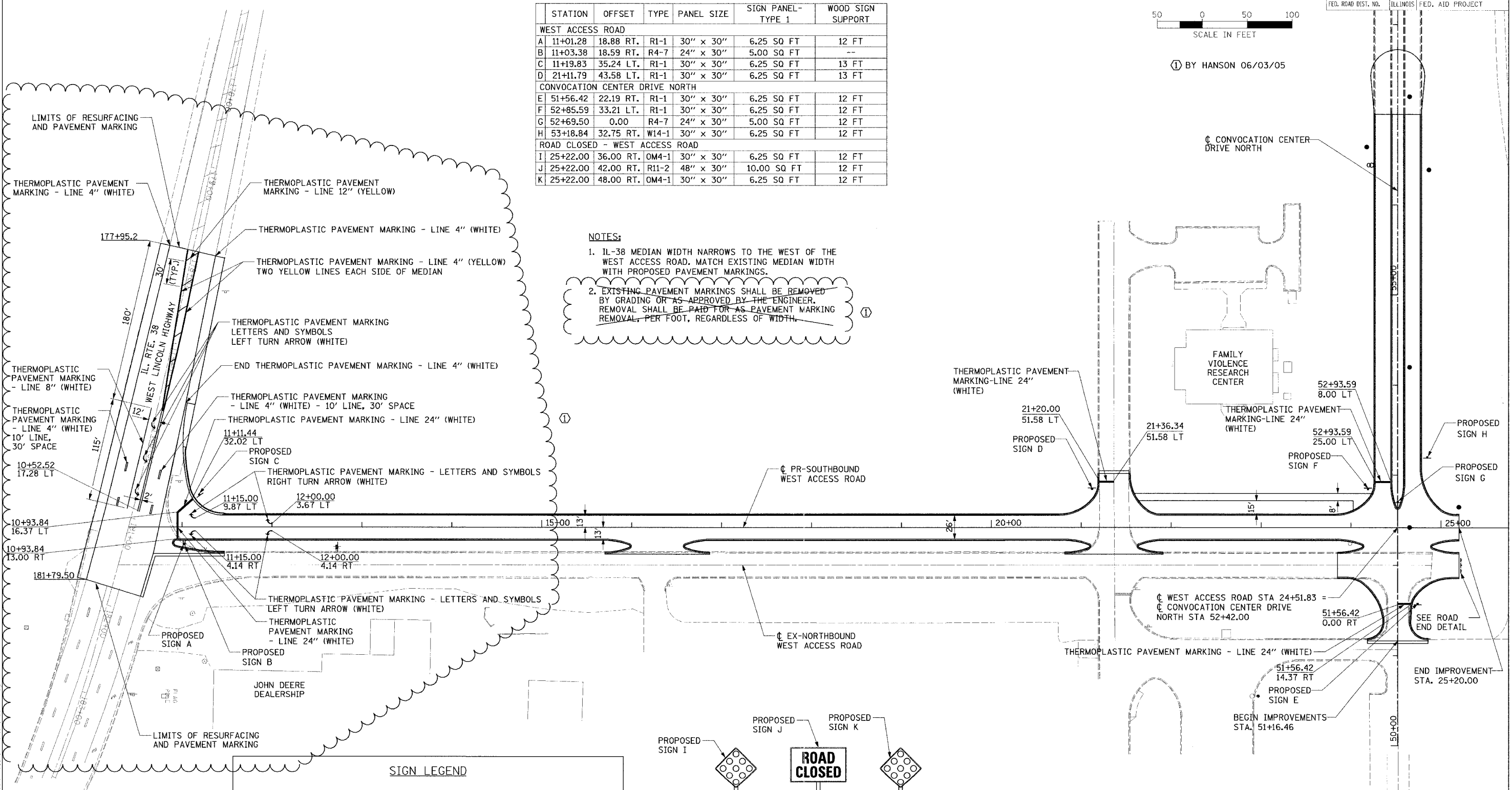
BY HANSON 06/03/05

STATION	OFFSET	TYPE	PANEL SIZE	SIGN PANEL-TYPE 1	WOOD SIGN SUPPORT
WEST ACCESS ROAD					
A	11+01.28	18.88 RT.	R1-1	30" x 30"	6.25 SQ FT 12 FT
B	11+03.38	18.59 RT.	R4-7	24" x 30"	5.00 SQ FT --
C	11+19.83	35.24 LT.	R1-1	30" x 30"	6.25 SQ FT 13 FT
D	21+11.79	43.58 LT.	R1-1	30" x 30"	6.25 SQ FT 13 FT
CONVOCATION CENTER DRIVE NORTH					
E	51+56.42	22.19 RT.	R1-1	30" x 30"	6.25 SQ FT 12 FT
F	52+85.59	33.21 LT.	R1-1	30" x 30"	6.25 SQ FT 12 FT
G	52+69.50	0.00	R4-7	24" x 30"	5.00 SQ FT 12 FT
H	53+18.84	32.75 RT.	W14-1	30" x 30"	6.25 SQ FT 12 FT
ROAD CLOSED - WEST ACCESS ROAD					
I	25+22.00	36.00 RT.	OM4-1	30" x 30"	6.25 SQ FT 12 FT
J	25+22.00	42.00 RT.	R11-2	48" x 30"	10.00 SQ FT 12 FT
K	25+22.00	48.00 RT.	OM4-1	30" x 30"	6.25 SQ FT 12 FT

NOTES:

- IL-38 MEDIAN WIDTH NARROWS TO THE WEST OF THE WEST ACCESS ROAD. MATCH EXISTING MEDIAN WIDTH WITH PROPOSED PAVEMENT MARKINGS.
- EXISTING PAVEMENT MARKINGS SHALL BE REMOVED BY GRADING OR AS APPROVED BY THE ENGINEER. REMOVAL SHALL BE PAID FOR AS PAVEMENT MARKING REMOVAL, PER FOOT, REGARDLESS OF WIDTH.

HANSON
Hanson Professional Services Inc.
Copyright Hanson Professional Services Inc. 2005



REVISIONS	NAME	DATE

ILLINOIS DEPARTMENT OF TRANSPORTATION
SECTION 04-00001-00-PV
DEKALB COUNTY
NORTHERN ILLINOIS UNIVERSITY WEST ACCESS ROAD
RESURFACING, PAVEMENT MARKING & SIGNAGE PLAN SHEET

SCALE: VERT. _____
HORIZ. _____
DATE 06/03/05

DRAWN BY RLA
CHECKED BY MCD

DATE: 06/03/05
DRAWN: RLA
REVIEWED: MCD