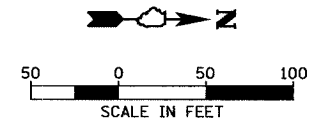


F.A. RTE.	SECTION	COUNTY	TOTAL SHEETS	SHEET NO.
04-0001-00-PV	DEKALB	43	11	
STA.	TO STA.			
FED. ROAD DIST. NO.	ILLINOIS	FED. AID PROJECT		



STATION	OFFSET	TYPE	PANEL SIZE	SIGN PANEL-TYPE 1	WOOD SIGN SUPPORT
<b>WEST ACCESS ROAD</b>					
A	11+01.28	18.88 RT.	R1-1	30" x 30"	6.25 SQ FT 12 FT
B	11+03.38	18.59 RT.	R4-7	24" x 30"	5.00 SQ FT --
C	11+19.83	35.24 LT.	R1-1	30" x 30"	6.25 SQ FT 13 FT
D	21+11.79	43.58 LT.	R1-1	30" x 30"	6.25 SQ FT 13 FT
<b>CONVOCAION CENTER DRIVE NORTH</b>					
E	51+56.42	22.19 RT.	R1-1	30" x 30"	6.25 SQ FT 12 FT
F	52+85.59	33.21 LT.	R1-1	30" x 30"	6.25 SQ FT 12 FT
G	52+69.50	0.00	R4-7	24" x 30"	5.00 SQ FT 12 FT
H	53+18.84	32.75 RT.	W14-1	30" x 30"	6.25 SQ FT 12 FT
<b>ROAD CLOSED - WEST ACCESS ROAD</b>					
I	25+22.00	36.00 RT.	OM4-1	30" x 30"	6.25 SQ FT 12 FT
J	25+22.00	42.00 RT.	R11-2	48" x 30"	10.00 SQ FT 12 FT
K	25+22.00	48.00 RT.	OM4-1	30" x 30"	6.25 SQ FT 12 FT

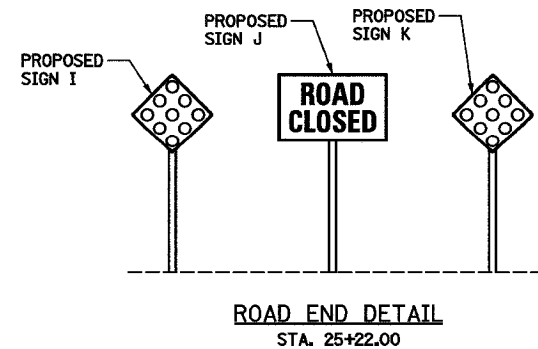
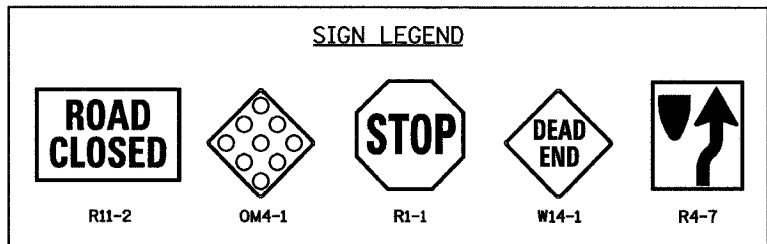
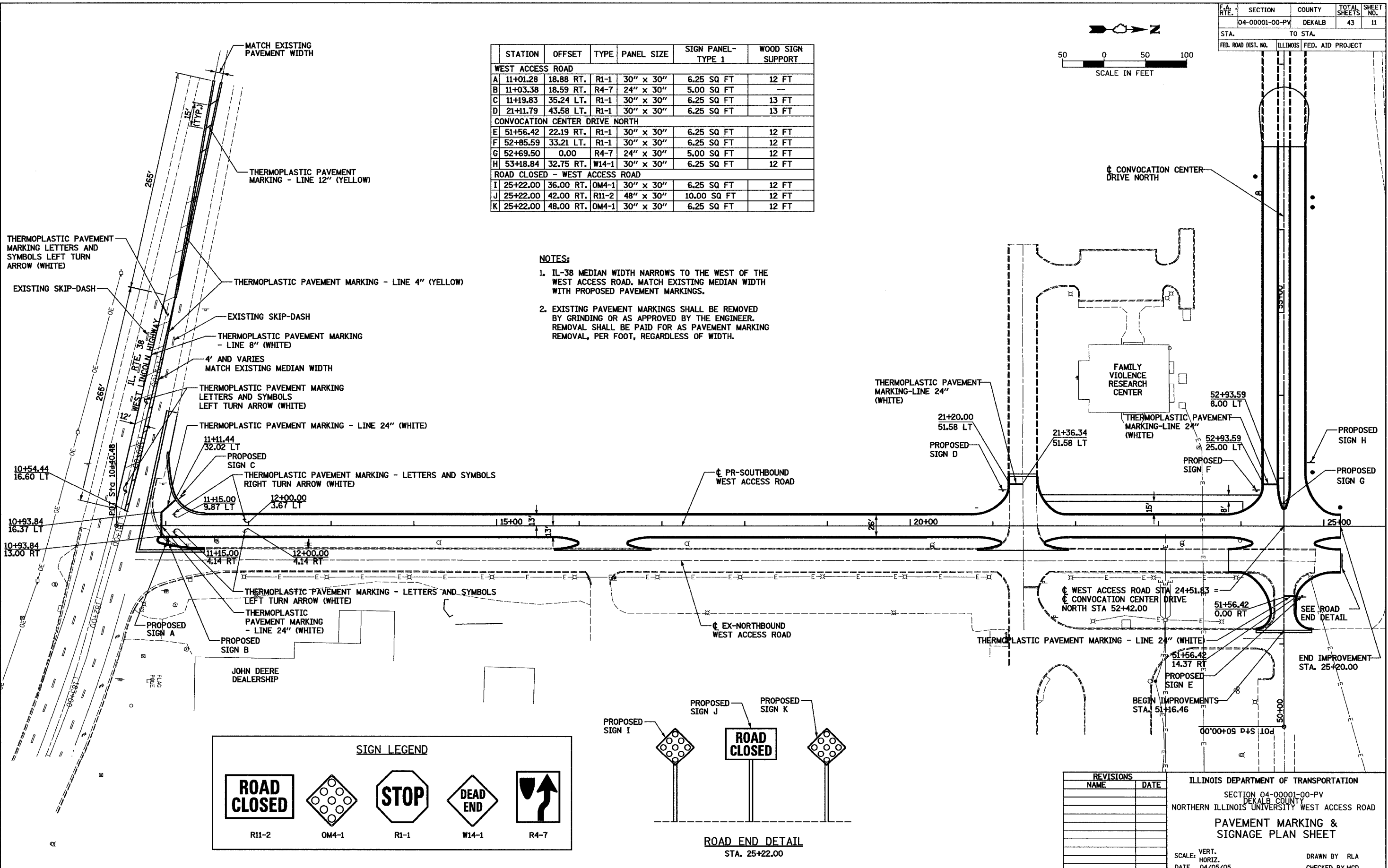
**NOTES:**

- IL-38 MEDIAN WIDTH NARROWS TO THE WEST OF THE WEST ACCESS ROAD. MATCH EXISTING MEDIAN WIDTH WITH PROPOSED PAVEMENT MARKINGS.
- EXISTING PAVEMENT MARKINGS SHALL BE REMOVED BY GRINDING OR AS APPROVED BY THE ENGINEER. REMOVAL SHALL BE PAID FOR AS PAVEMENT MARKING REMOVAL, PER FOOT, REGARDLESS OF WIDTH.



Hanson Professional Services Inc.  
Copyright Hanson Professional Services Inc. 2005

LAYOUT: RLA 01/03/05 mmh  
DRAWN: RLA 01/03/05  
REVIEWED: MGD 01/03/05  
INCHES: 1/8" = 1'-0"



REVISIONS	
NAME	DATE

ILLINOIS DEPARTMENT OF TRANSPORTATION  
SECTION 04-0001-00-PV  
DEKALB COUNTY  
NORTHERN ILLINOIS UNIVERSITY WEST ACCESS ROAD  
**PAVEMENT MARKING & SIGNAGE PLAN SHEET**  
SCALE: VERT. DATE 04/05/05  
DRAWN BY RLA  
CHECKED BY MGD