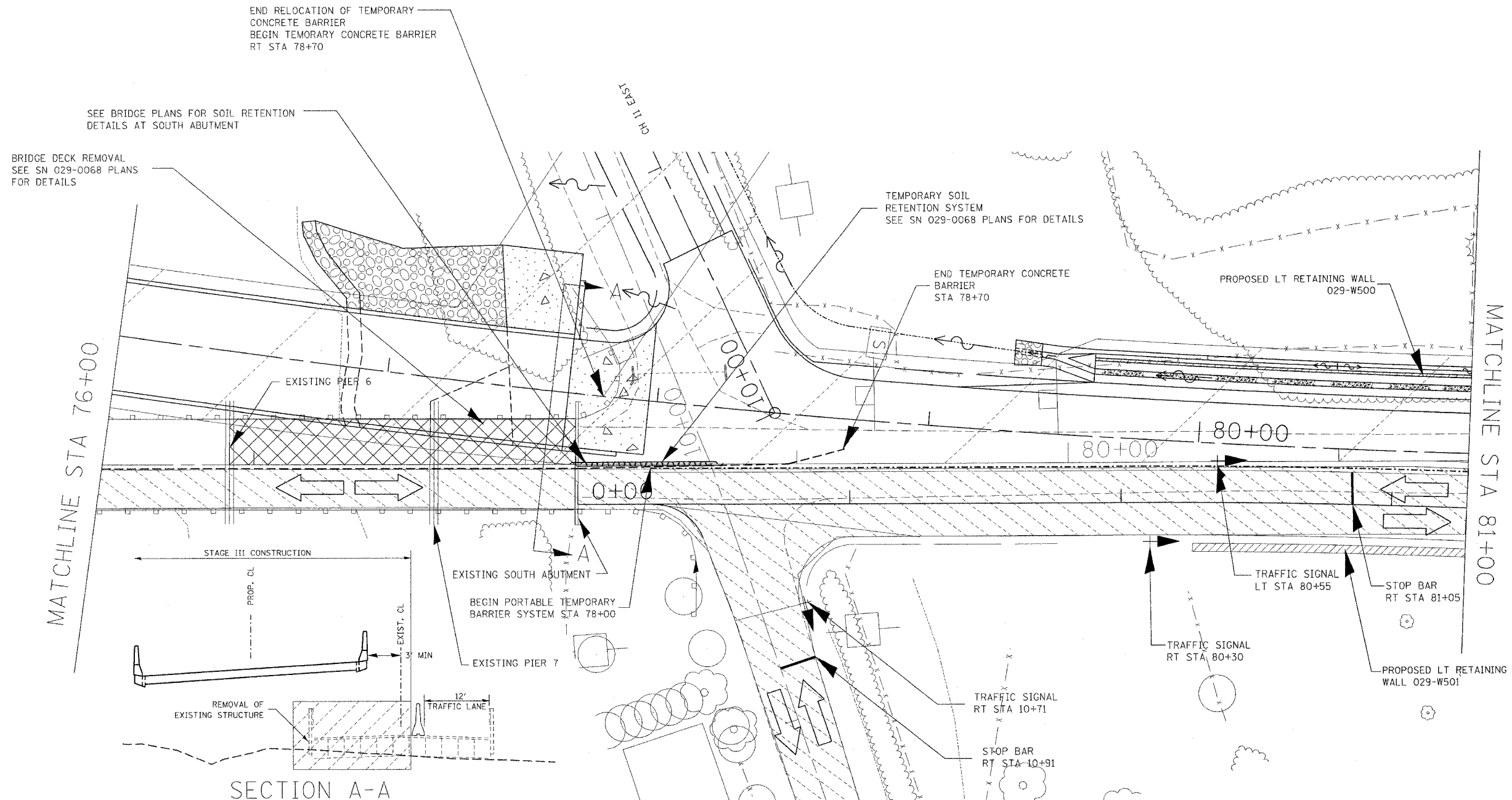
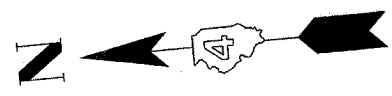
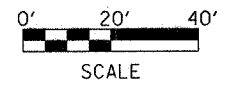


F.A. RTE.	SECTION	COUNTY	TOTAL SHEETS	SHEET NO.
***			634	109
STA.		TO STA.		
FED. ROAD DIST. NO.		ILLINOIS FED. AID PROJECT		
*** 181, (18BRY&18BRY-1)BR,18B-1				



STAGING LEGEND	
	TEMP CONC BARRIER W/IMPACT ATTENUATOR
	PORTABLE TEMPORARY BARRIER SYSTEM
	STAGE CONSTRUCTION AREA
	TRAFFIC LANE



REVISIONS	
NAME	DATE

ILLINOIS DEPARTMENT OF TRANSPORTATION
 US 24 STAGING PLANS
 STAGE III
 STA 76+00 TO 81+00
 SCALE: VERT. DATE
 HORIZ. DATE
 DRAWN BY
 CHECKED BY

PLOT DATE = 4/27/2005
 FILE NAME = c:\p\o\m\st\us24\stg\plan\stg3\stg3.dgn
 PLOT SCALE = 20.000000 / 1 IN.
 USER NAME = kurfussb