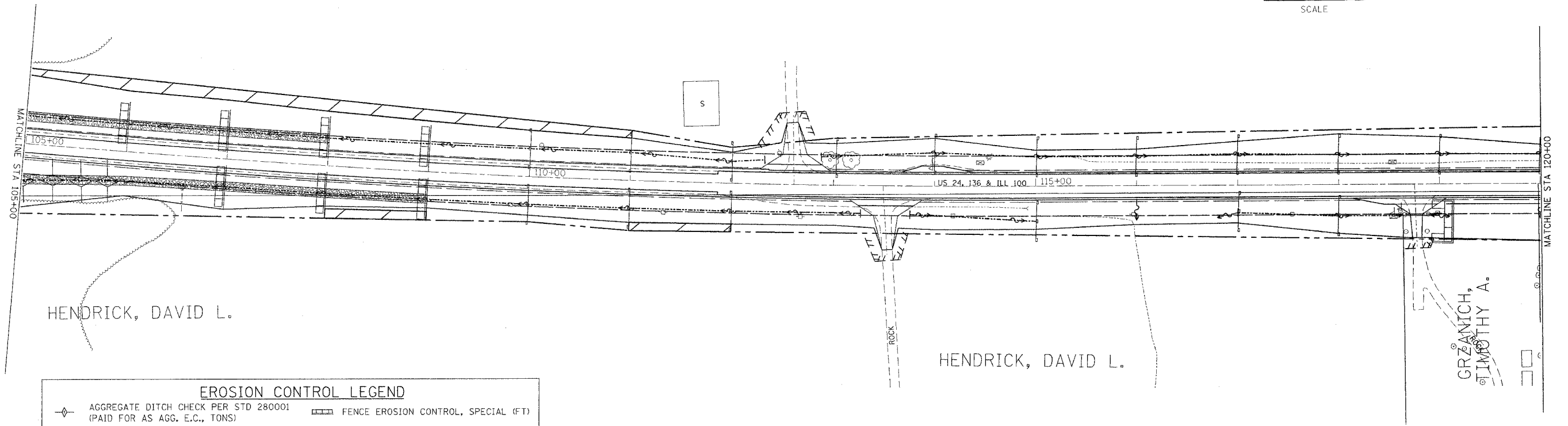
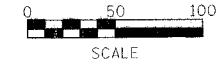


F.A.P. RTE.	SECTION	COUNTY	TOTAL SHEETS	SHEET NO.
317	***	FULTON	684	125
STA.		TO STA.		
FED. ROAD DIST. NO.		ILLINOIS FED. AID PROJECT		
		*** 181,(18BRY&18BRY-1)BR,18B-1		



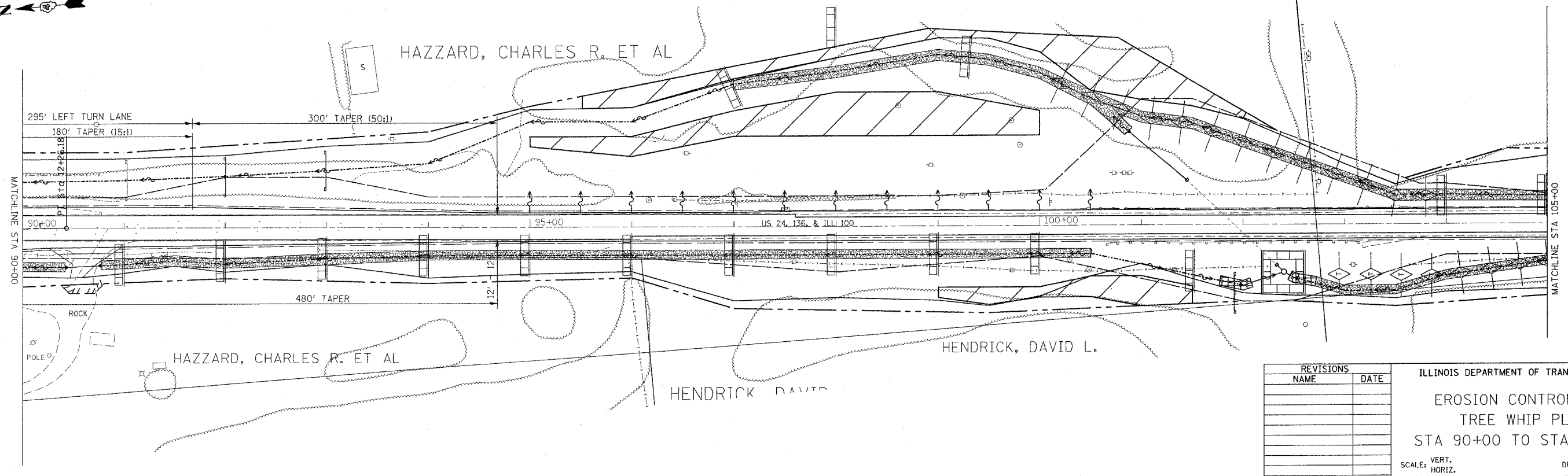
EROSION CONTROL LEGEND

	AGGREGATE DITCH CHECK PER STD 280001 (PAID FOR AS AGG. E.C., TONS)		FENCE EROSION CONTROL, SPECIAL (FT)
	INLET PROTECTION, SPECIAL (EACH)		TEMPORARY EROSION CONTROL (EACH)
	PROPOSED TREE WHIP PLACEMENT		PERIMETER EROSION BARRIER (FT)

NOTE: LEGEND ITEMS NOT TO SCALE

HAZZARD, CHARLES R. ET AL

EUGENE, COLEMAN



REVISIONS	NAME	DATE

ILLINOIS DEPARTMENT OF TRANSPORTATION
EROSION CONTROL AND TREE WHIP PLAN
 STA 90+00 TO STA 120+00
 SCALE: VERT. _____
 HORIZ. _____
 DATE _____ DRAWN BY _____
 CHECKED BY _____

PLOT DATE = 4/7/2005
 PLOT SCALE = 5000000 / IN.
 USER NAME = heggland