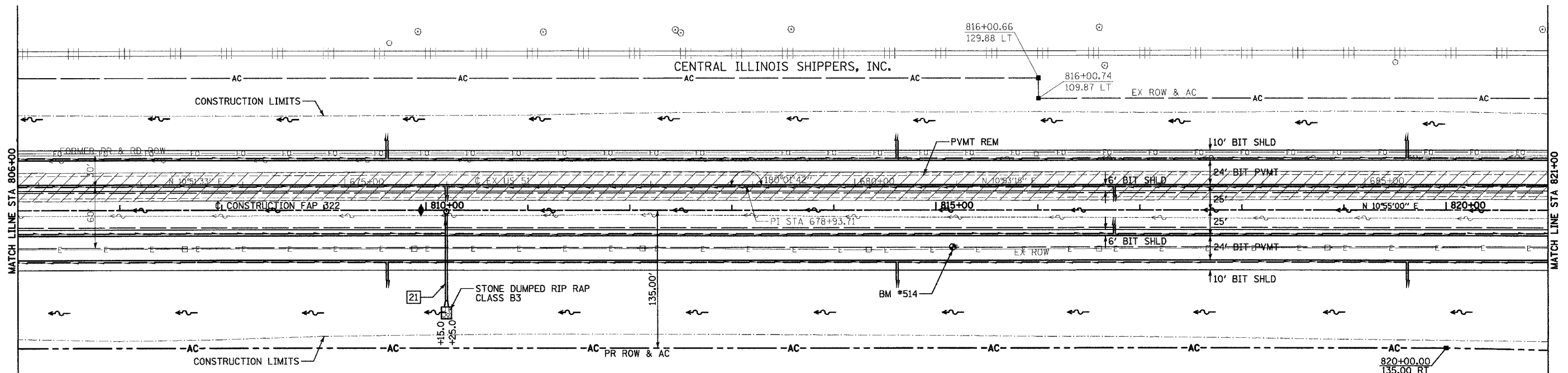


F.A.P. RTE.	SECTION	COUNTY	TOTAL SHEETS	SHEET NO.
322	11-10	CHRISTIAN	310	59
STA.		TO STA.		
FED. ROAD DIST. NO.		ILLINOIS FED. AID PROJECT		

SW 1/4 SEC 24, T13N, R1E, 3RD PM

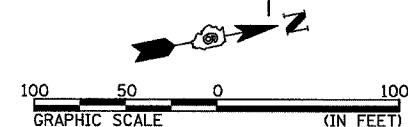
STA 809+95.2  
DITCH CHECK, STD 202001  
TOP EL = 623.67

CENTRAL ILLINOIS SHIPPERS, INC.



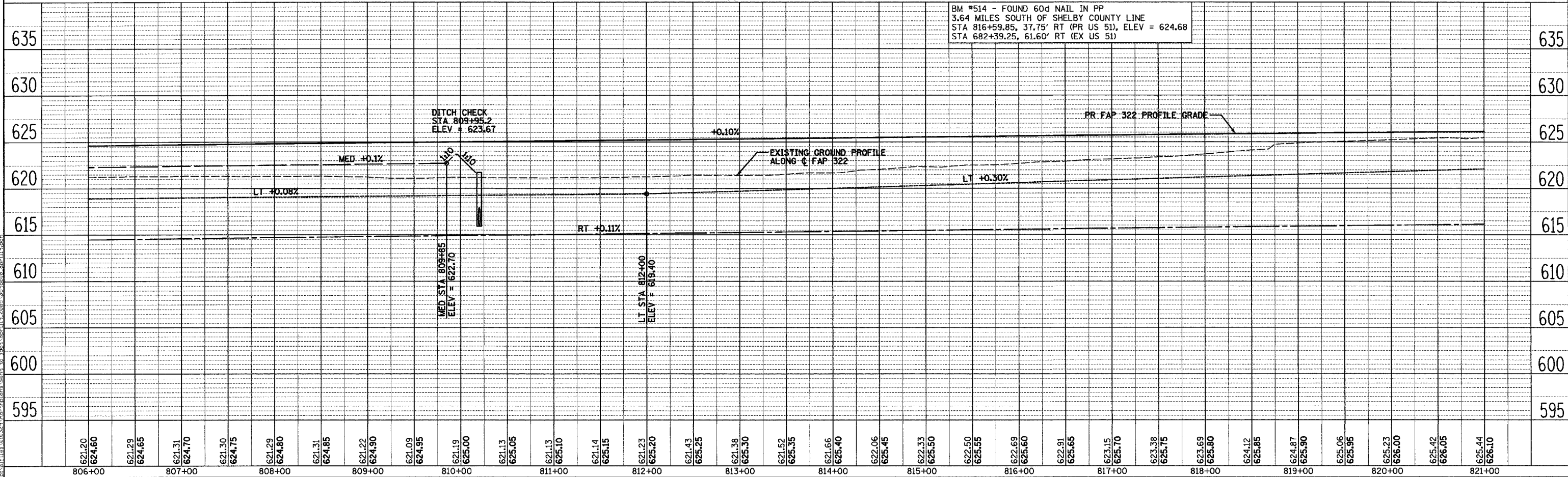
21 - STA 810+20.0 1.25' RT  
 MANHOLE, TYPE A, 5'-DIAMETER, WITH MEDIAN INLET (STD 604101),  
 FLAT SLAB TOP, 1 EACH  
 PIPE CULVERT, RCCP, TYPE 2, 24" X 86" (PAY LENGTH)  
 USFL = 615.90 DSFL = 615.03  
 CONCRETE FLARED END SECTION 24", STD 542301, 1 EACH  
 TRENCH BACKFILL, 51.6 CU YD

IRENE MORRISON TRUST  
 [PARCEL NO. 6085172]



SW 1/4 SEC 24, T13N, R1E, 3RD PM

BM \*514 - FOUND 60d NAIL IN PP  
 3.64 MILES SOUTH OF SHELBY COUNTY LINE  
 STA 816+59.85, 37.75' RT (PR US 51), ELEV = 624.68  
 STA 822+39.25, 61.60' RT (EX US 51)



PLANNED SURVEYED PLOTTED CHECKED  
 NOTE BOOK NO. OF MAY CHECKED  
 STRUCTURE NOTATIONS CHKD  
 NO. SADD FILE NAME

PKUP ILL SURVEYED PLOTTED CHECKED  
 NOTE BOOK NO. OF MAY CHECKED  
 STRUCTURE NOTATIONS CHKD  
 NO. SADD FILE NAME

4/20/2005

4/20/2005