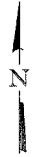


**LEWIS BALL**  
NW/4, SEC 36, T. 12 N., R. 6 W., 3RD P.M.

**KARL BALL**  
NW/4, SEC 36, T. 12 N., R. 6 W., 3RD P.M.

C.H.	SECTION	COUNTY	TOTAL SHEETS	SHEET NO.
12	00-00075-00-PV	MACOUPIN	37	23
STA. 186+00.00 TO STA. 201+00.00				
FED. ROAD DIST. NO.			ILLINOIS FED. AID PROJECT	

DATE	BY
05/17/2005	J.B.L.
REVISIONS	
1. DATE	BY
05/17/2005	J.B.L.
NO. OF SHEETS	37
FILE NAME	93394.DWG



MATCH LINE STA. 186+00

MATCH LINE STA. 201+00

PROPOSED IMPROVEMENT

190 BIT. PVT. 195 C.H. 12 200

EXISTING R.O.W.


EXISTING R.O.W.

+53 F.E. AGG.

+96 F.E. AGG.

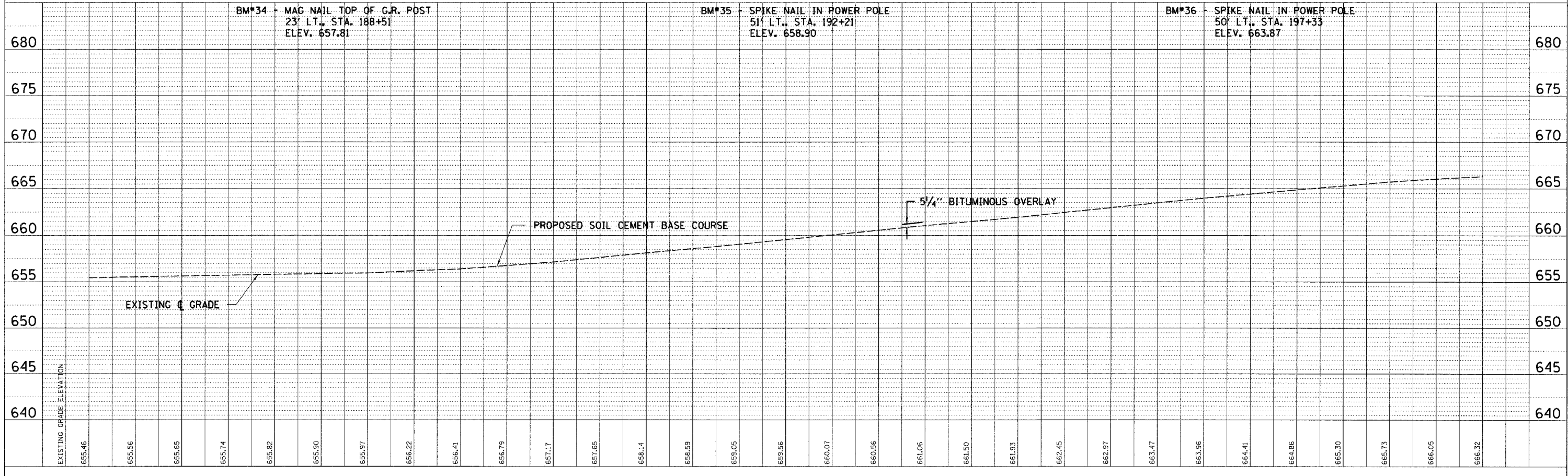
+18.00

+42 F.E. AGG.



**JERRY B. LLOYD**  
SW/4, SEC 36, T. 12 N., R. 6 W., 3RD P.M.

DATE	BY
05/17/2005	J.B.L.
REVISIONS	
1. DATE	BY
05/17/2005	J.B.L.
NO. OF SHEETS	37
FILE NAME	93394.DWG



BM\*34 - MAG NAIL TOP OF G.R. POST  
23' LT., STA. 188+51  
ELEV. 657.81

BM\*35 - SPIKE NAIL IN POWER POLE  
51' LT., STA. 192+21  
ELEV. 658.90

BM\*36 - SPIKE NAIL IN POWER POLE  
50' LT., STA. 197+33  
ELEV. 663.87

EXISTING GRADE

PROPOSED SOIL CEMENT BASE COURSE

5 1/4" BITUMINOUS OVERLAY