steffenmk
3/29/2005
c:\projects\94860d\d04301pa.dgn
RES DET

FAI RTE.	SECTION	COUNTY	TOTAL SHEETS	SHEET NO.
64	*	JEFFERSON	19	6
FED. ROAD DIST. NO. 7	ILLINOIS	FED. AID PROJECT NO.		

CONTRACT NO. 94860

* (41-6,41-6-1)RS-1

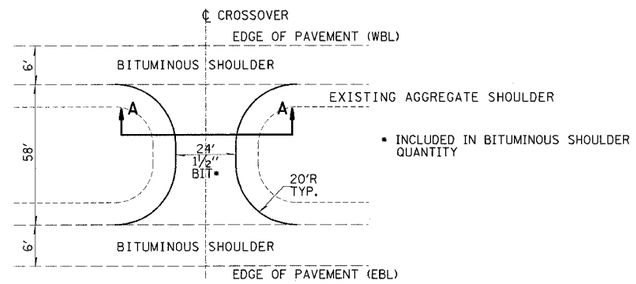

PLAN VIEW

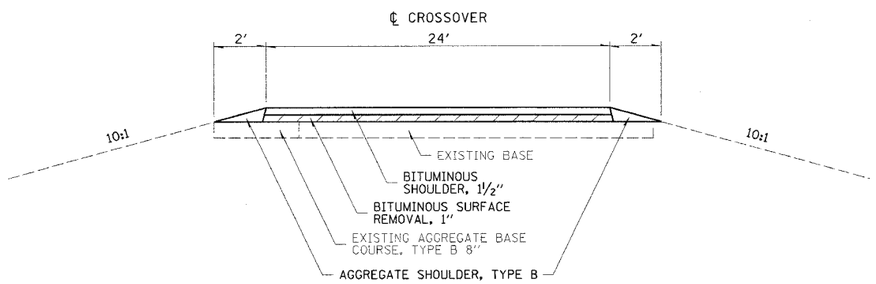

DETAIL OF MEDIAN CROSSOVER

SECTION A-A

STA. 2006+82
STA. 2082+06

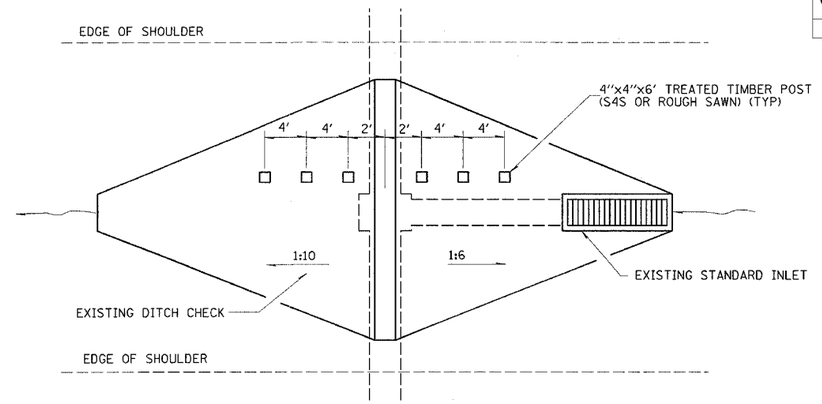

PLAN VIEW

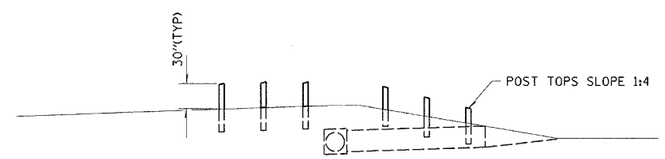

PROFILE VIEW

DETAIL OF WOOD POST BARRIER

WOOD POSTS			
LOCATION	EXISTING POSTS	QUANTITY REMOVED	QUANTITY ADDED
	EACH	EACH	EACH
3369+50	0	0	6
3380+50	3	0	3
3402+90	4	0	2
1877+00	8	0	0
1902+40	3	0	3
1910+85	5	0	1
1922+50	13	3	3
1936+20	4	0	2
1944+50	5	0	1
1970+85	5	0	1
2021+55	4	0	2
2045+50	4	0	2
2059+35	4	0	2
2070+40	4	0	2
	TOTAL	3	30

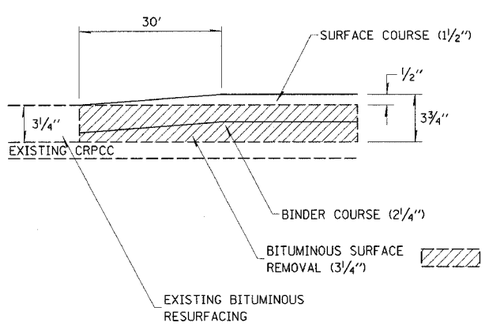

BUTT JOINT DETAIL

EASTBOUND	WESTBOUND
STA 3355+51.88 TO STA 3355+81.88	STA 3355+51.88 TO STA 3355+81.88
STA 1889+97.00 TO STA 1890+27.00	STA 1889+97.00 TO STA 1890+27.00
STA 1891+58.50 TO STA 1891+88.50	STA 1891+58.50 TO STA 1891+88.50
STA 2030+89.62 TO STA 2031+19.62	STA 2030+84.69 TO STA 2031+14.69
STA 2033+76.62 TO STA 2034+06.62	STA 2033+71.69 TO STA 2034+01.69
STA 2085+40.47 TO STA 2085+70.47	STA 2085+40.47 TO STA 2085+70.47

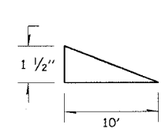

TEMPORARY RAMP DETAILS

EASTBOUND	WESTBOUND
STA 3355+51.88 TO STA 3355+61.88	STA 3355+51.88 TO STA 3355+61.88
STA 1890+17.00 TO STA 1890+27.00	STA 1890+17.00 TO STA 1890+27.00
STA 1891+58.50 TO STA 1891+68.50	STA 1891+58.50 TO STA 1891+68.50
STA 2031+09.62 TO STA 2031+19.62	STA 2031+04.69 TO STA 2031+14.69
STA 2033+76.62 TO STA 2034+86.62	STA 2033+71.69 TO STA 2034+81.69
STA 2085+60.47 TO STA 2085+70.47	STA 2085+60.47 TO STA 2085+70.47

REVISIONS	
NAME	DATE

ILLINOIS DEPARTMENT OF TRANSPORTATION

RESURFACING DETAILS

SCALE: VERT. HORIZ.

DATE

DRAWN BY

CHECKED BY