

\$USER\$ \$DATE\$
 c:\projects\94962\d03102pa.dgn
 REV: CS

FAP NO.	SECTION	COUNTY	TOTAL SHEETS	SHEET NO.
750	(114) Y,WRS	FAYETTE	1	74

FED. ROAD DIST. NO. 7 ILLINOIS FED. AID PROJECT NO.
 CONTRACT NO. 94962
 D-97-031-02

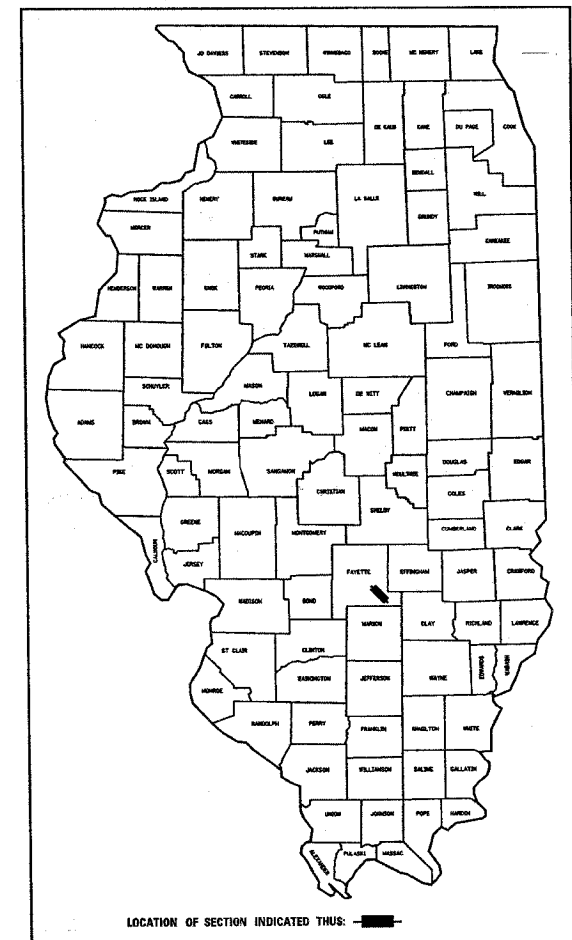
SEE SHEET 2 FOR INDEX OF SHEETS

STATION EQUATION
 STA 1026+76.75 BK=
 STA 1027+08.46 AH

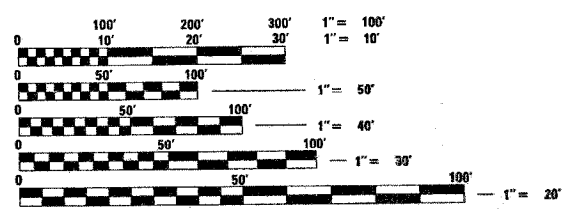
STATE OF ILLINOIS
 DEPARTMENT OF TRANSPORTATION
 DIVISION OF HIGHWAYS
**PLANS FOR PROPOSED
 FEDERAL HIGHWAY PROJECT**

FAP ROUTE 750 (IL 185)
 SECTION (114) Y,WRS
 PROJECT: F-0750(008)
 FAYETTE COUNTY
 WIDENING & RESURFACING

C-97-070-02



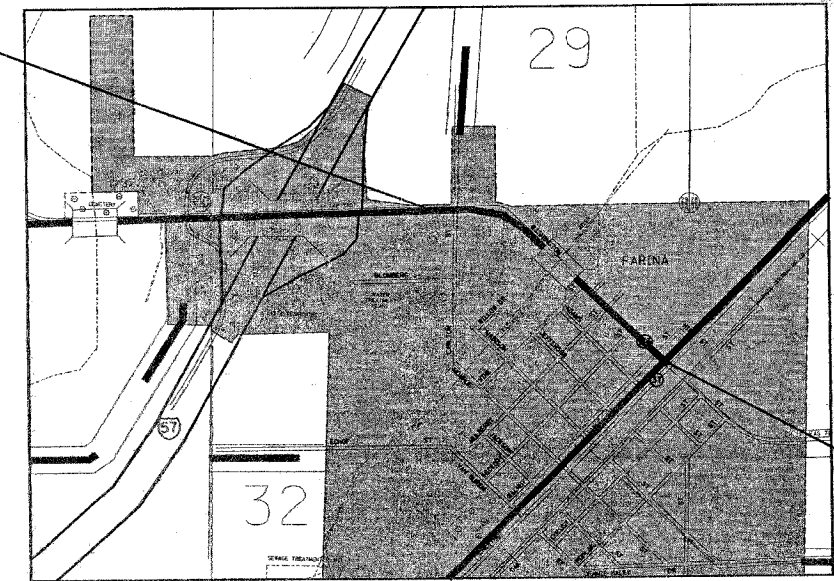
ADT = 2150 YEAR 2003



FULL SIZE PLANS HAVE BEEN PREPARED USING STANDARD ENGINEERING SCALES, REDUCED SIZED PLANS WILL NOT CONFORM TO STANDARD SCALES, IN MAKING MEASUREMENTS ON REDUCED PLANS, THE ABOVE SCALES MAY BE USED.

J.U.L.I.E.
 JOINT UTILITY LOCATION INFORMATION FOR EXCAVATION
 1-800-892-0123

PROJECT BEGINS
 STA. 1018 + 21



LOCATION MAP

PROJECT ENDS
 STA. 1050 + 76.31

STATE OF ILLINOIS
 DEPARTMENT OF TRANSPORTATION
 DIVISION OF HIGHWAYS

SUBMITTED APRIL 5 2005
Christine M. Quail DISTRICT ENGINEER

20
 ENGINEER OF PROJECT DEVELOPMENT AND IMPLEMENTATION
May 13 2005
Mike Hone ENGINEER OF DESIGN AND ENVIRONMENT

May 13 2005
Victor Moders DIRECTOR, DIVISION OF HIGHWAYS

CONTRACT NO. 94962

GROSS LENGTH = 3223.6 FEET = 0.61 MILES
 NET LENGTH = 3223.6 FEET = 0.61 MILES

SEAL

PRINTED BY THE AUTHORITY OF
 THE STATE OF ILLINOIS

Rev.

PROJECT ENGINEER :
 SQUAD LEADER :
 DESIGNER :
 TELEPHONE : 217/342-3951 EX

TOWNSHIP : *LECLEDE TSN R4E*