

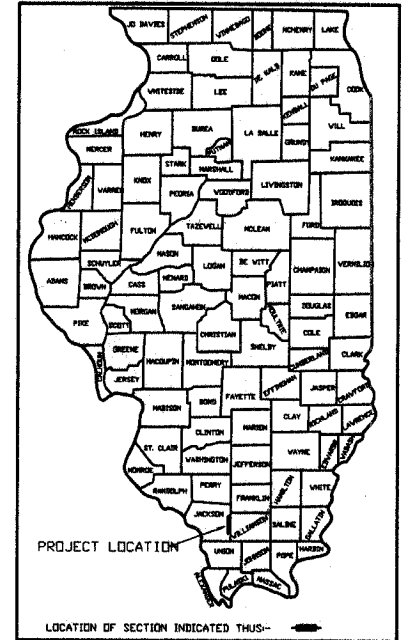
STATE OF ILLINOIS
DEPARTMENT OF TRANSPORTATION
DIVISION OF HIGHWAYS
PLANS FOR PROPOSED

FEDERAL - AID URBAN PROJECT
CITY OF CARBONDALE

F. A. U. ROUTE 9732
SECTION 00-00102-00-FP
JACKSON COUNTY
PROJECT NO. M-5008(17)
JOB NO. C-99-033-03 CONTRACT NO. 99175

IMPROVEMENTS TO REED STATION ROAD NORTH

F. A. U. ROUTE	SECTION	COUNTY	TOTAL SHEETS	SHEET NUMBER
9732	00-00102-00-FP	JACKSON	27	1
JOB NO. C-99-033-03		PROJECT NO. M-5008(17)		
CITY OF CARBONDALE		CONTRACT NO. 99175		



INDEX OF SHEETS

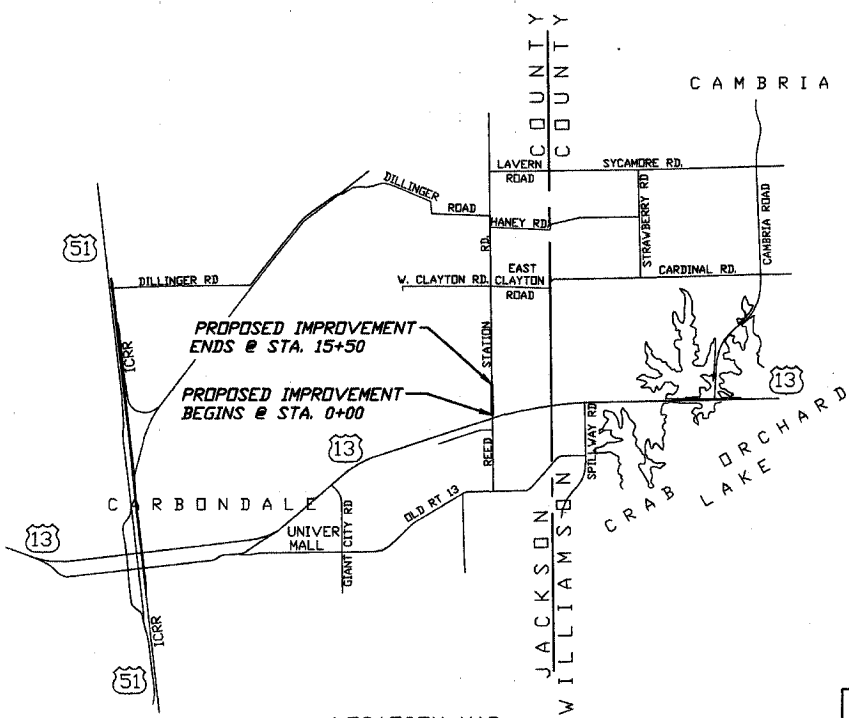
SHEET NO.	DESCRIPTION
1	TITLE, COVER SHEET AND INDEX OF SHEETS
2	TYPICAL SECTIONS, SUMMARY OF QUANTITIES, STRUCTURAL DESIGN DATA AND TRAFFIC CONTROL PLAN
3	MISCELLANEOUS SCHEDULES
4	MISCELLANEOUS DETAILS
5-7	PLAN AND PROFILES
8-17	CROSS SECTIONS
18-20	REMOVAL PLAN
21-23	GRADING PLAN
24	PLAN AND PROFILES - TEMPORARY BYPASS ROADS
25	PAVEMENT MARKING AND SIGNAGE PLAN
26-27	STORMWATER POLLUTION PREVENTION PLAN (PREPARED BY CITY OF CARBONDALE)

SCALES

PLAN	1 INCH = 20 FEET
PROFILE HOR.	1 INCH = 20 FEET
PROFILE VERT.	1 INCH = 10 FEET
CROSS SECTIONS HOR.	1 INCH = 10 FEET
CROSS SECTIONS VERT.	1 INCH = 5 FEET

HIGHWAY STANDARDS

280001-02	TEMPORARY EROSION CONTROL SYSTEMS
406201	MAILBOX TURNOUT
542301	PRECAST REINFORCED CONCRETE FLARED END SECTION
542311	GRATING FOR CONCRETE FLARED END SECTION
602301	INLET, TYPE A
604066-01	FRAME AND LID, TYPE 15
606001-02	CONCRETE CURB TYPE B AND COMBINATION CONCRETE CURB AND GUTTER
630001-05	STEEL PLATE BEAM GUARDRAIL
631011-02	TRAFFIC BARRIER TERMINAL TYPE 2
702001-05	TRAFFIC CONTROL DEVICES
704001-02	TEMPORARY CONCRETE BARRIER
720006	SIGN PANEL ERECTION DETAILS
780001-01	TYPICAL PAVEMENT MARKINGS
886001	DETECTOR LOOP INSTALLATIONS
886006	TYPICAL LAYOUT FOR DETECTOR LOOPS



LOCATION MAP
SCALE: 1 IN. = 4,000 FT.
NET LENGTH OF LAYOUT = 1,550 FT. = 0.294 MI.


UTILITIES ON PROJECT

AMEREN CIPS, MARION	GAS
VERIZON NORTH, MARION	TELEPHONE
EGYPTIAN ELECTRIC CO-OP ASSN., CARBONDALE	ELECTRIC
MURPHYSBORO LAKESIDE WATER DISTRICT, CARBONDALE	WATER
CITY OF CARBONDALE	SANITARY SEWER
XXXXXXXXXXXXXX	CABLE TELEVISION

CARBONDALE PROJECT NO. ST0107
HIGHWAY CLASSIFICATION - RURAL COLLECTOR
ADT 2025 - 10,480
DESIGN SPEED 30 M. P. H.
J. U. L. I. E.: 1-800-892-0123

APPROVED April 18 2005
Dani W. Hall
DISTRICT ENGINEER OF LOCAL ROADS & STREETS

APPROVED April 20 2005
Mary Collins
DEPUTY DIRECTOR OF HIGHWAYS, REGION FIVE ENGINEER



LINDELL J. PARRISH, P.E.
REG. NO. 82-34667
DATE 4-12-05
EXPIRES 11-30-05

CITY MANAGER
Walter R. Roberts 4/14/05
PUBLIC WORKS DIRECTOR
Edward A. Reiter 4/14/05
PROJECT ENGINEER
Jerry Miller 4/14/05

STATE OF ILLINOIS
DEPARTMENT OF TRANSPORTATION
CITY OF CARBONDALE, ILLINOIS
DEPT. OF PUBLIC WORKS

REED STATION ROAD NORTH
CIP NO. ST0107

TITLE AND COVER SHEET

SCALE N.T.S.	J. T. BLANKINSHIP AND ASSOCIATES CONSULTING ENGINEERS & LAND SURVEYORS ILLINOIS PROFESSIONAL DESIGN FIRM NO. 1394 P. O. BOX 40 401 S. 17TH STREET MURPHYSBORO, ILLINOIS 62966 PHONE 618-687-1771	FILE NO. E#8894 DESIGN FILE E8894-01.dwg SHEET NO. 1 OF 27
--------------	---	--