

1W

INDEX OF SHEETS

- 1 TITLE SHEET/INDEX OF SHEETS
- 2 SUMMARY OF QUANTITIES AND GENERAL NOTES
- 3 SITE PLAN
- 4 GENERAL PLAN
- 5 CHANNEL RETAINING WALL - PLAN AND ELEVATION
- 6 STEEL SHEET PILING DETAILS
- 7 BOAT RAMP DETAILS
- 8 PIPE EXTENSION DETAILS
- 9 LIGHTING DETAILS
- 10 BORINGS
- 11-17 CROSS SECTIONS
- 18 FISH LADDER - PLAN AND ELEVATION
- 19-20 FISH LADDER - DETAILS
- 21 ELECTRICAL SITE PLAN
- 22 ELECTRICAL DETAILS

STANDARDS

- 000001 STANDARD SYMBOLS, ABBREVIATIONS, AND PATTERNS
- 280001 TEMPORARY EROSION CONTROL SYSTEMS
- 664001 CHAIN LINK FENCE

STATE OF ILLINOIS
 DEPARTMENT OF NATURAL RESOURCES
 OFFICE OF WATER RESOURCES

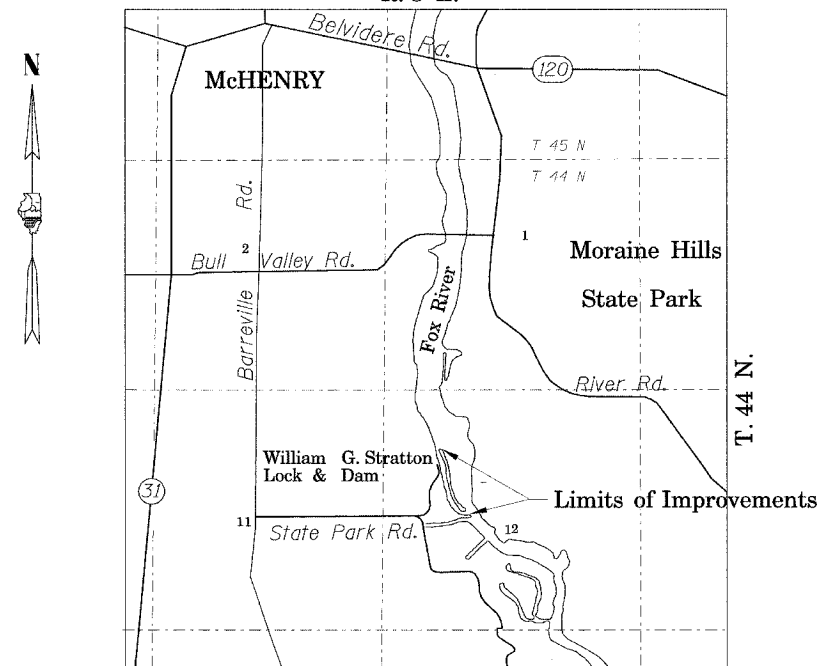
WILLIAM G. STRATTON LOCK & DAM
 FISH LADDER REPAIRS
 SEAWALL AND RIPRAP BANK PROTECTION

Mc HENRY COUNTY
 FR-421

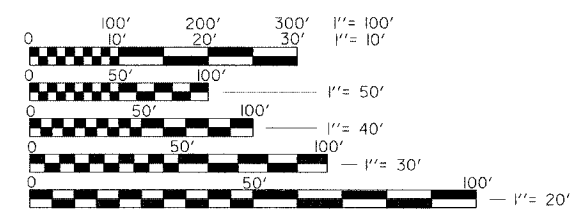
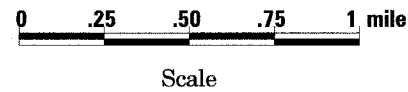
2005
 R. 8 E.



REGIONAL MAP



LOCATION MAP



FULL SIZE PLANS HAVE BEEN PREPARED USING STANDARD ENGINEERING SCALES, REDUCED SIZED PLANS WILL NOT CONFORM TO STANDARD SCALES, IN MAKING MEASUREMENTS ON REDUCED PLANS, THE ABOVE SCALES MAY BE USED.

Ted Montrey 5/5/05
 ILLINOIS REGISTERED STRUCTURAL ENGINEER NO.
 LICENSE EXPIRES 11-30-06



Ted Montrey 5/5/05
 ILLINOIS REGISTERED PROFESSIONAL ENGINEER NO.
 LICENSE EXPIRES 11-30-05



SUBMITTED BY *William J. Schuch* DATE 5/6/05
 MANAGER, DIVISION OF PROJECT IMPLEMENTATION
 APPROVED BY *Janet R. Clark* DATE 5/6/2005
 DIRECTOR