

CONSTRUCTION PLANS FOR GREATER PEORIA REGIONAL AIRPORT

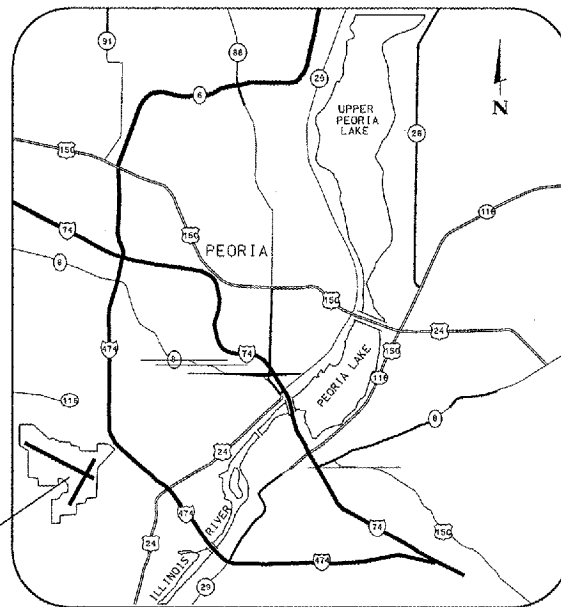
ILLINOIS PROJECT NO.: PIA-3385

INDEX TO SHEETS

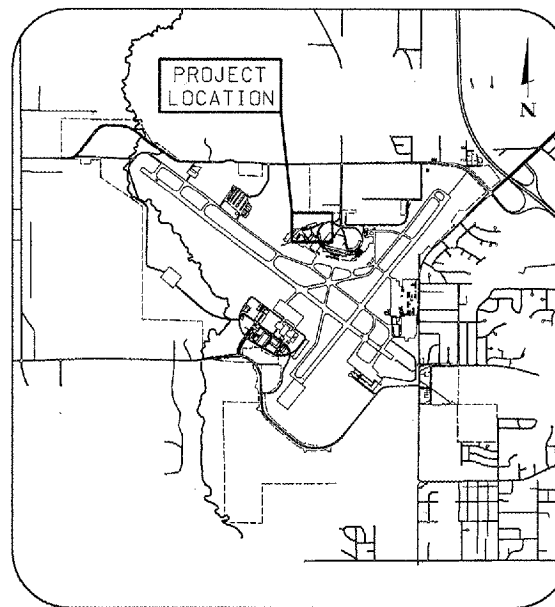
- 1. COVER
- 2. SUMMARY OF QUANTITIES
- 3. SITE PLAN
- 4. PROPOSED IMPROVEMENTS
- 5. CONSTRUCTION ACTIVITY PLAN
- 6. TEMPORARY SIGNAGE DETAILS
- 7. LANE CLOSURE DETAIL
- 8. TRAFFIC CONTROL DEVICES SHEET 1 OF 2
- 9. TRAFFIC CONTROL DEVICES SHEET 2 OF 2
- 10. TYPICAL SECTIONS
- 11. DEMOLITION PLAN
- 12. GEOMETRY PLAN SHEET
- 13. GEOMETRY SCHEDULE
- 14. PROFILES
- 15. STAKING PLAN
- 16. BUTT-JOINT AND BOLLARD DETAIL
- 17. GRADING AND DRAINAGE PLAN SHEET
- 18. DRAINAGE DETAILS
- 19. SIDEWALK AND CURB PLAN
- 20. SIDEWALK AND CURB DETAILS SHEET 1 OF 2
- 21. SIDEWALK AND CURB DETAILS SHEET 2 OF 2
- 22. PAVEMENT MARKING PLAN SHEET
- 23. PAVEMENT MARKING DETAILS
- 24. EXISTING SITE ELECTRICAL
- 25. LIGHTING PLAN SHEET
- 26. LIGHTING HOMERUN PLAN
- 27. LIGHTING CIRCUIT NO. 7
- 28. PARKING LOT CONTROLLER MODIFICATIONS
- 29. ELECTRICAL DETAILS SHEET 1 OF 2
- 30. ELECTRICAL DETAILS SHEET 2 OF 2
- 31-41. CROSS-SECTIONS

CONSTRUCT, LIGHT & MARK WEST LONG TERM PARKING LOT


JUNE 17, 2005



LOCATION MAP



SITE PLAN



CALL J.U.L.I.E.
BEFORE EXCAVATING
1-800-892-0123
GREATER PEORIA REGIONAL AIRPORT

TOWNSHIP: 8 NORTH
RANGE: 7 EAST
COUNTY: PEORIA
TOWNSHIP: LIMESTONE

CMT
CRAWFORD MURPHY & TILLY, INC.
CONSULTING ENGINEERS

■ AURORA, IL ■ CHICAGO, IL ■ COLUMBUS, OH
■ EDWARDSVILLE, IL ■ INDIANAPOLIS, IN ■ PEORIA, IL
■ ROCKFORD, IL ■ SPRINGFIELD, IL ■ ST. LOUIS, MO

SUBMITTED BY: *[Signature]*
DATE: 5-20-05
CM&T JOB NUMBER 05061-03-00