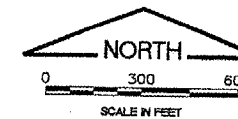
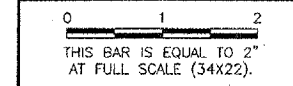


PN003

K:\Pekin\p1\0406902\Draw\Sheets\  
 FILE: 05\_CAP-1.dwg  
 LAYOUT: Layout1  
 UPDATE BY: adraughan  
 SURVEY BOOK #  
 DATE: Tue 4/26/05 3:43pm  
 XREF DWG: C:\ntinfo.dwg  
 tb.dwg  
 base.dwg



REVISIONS		
NUMBER	BY	DATE



**PEKIN MUNICIPAL AIRPORT  
 PEKIN, TAZEWELL COUNTY, ILLINOIS**

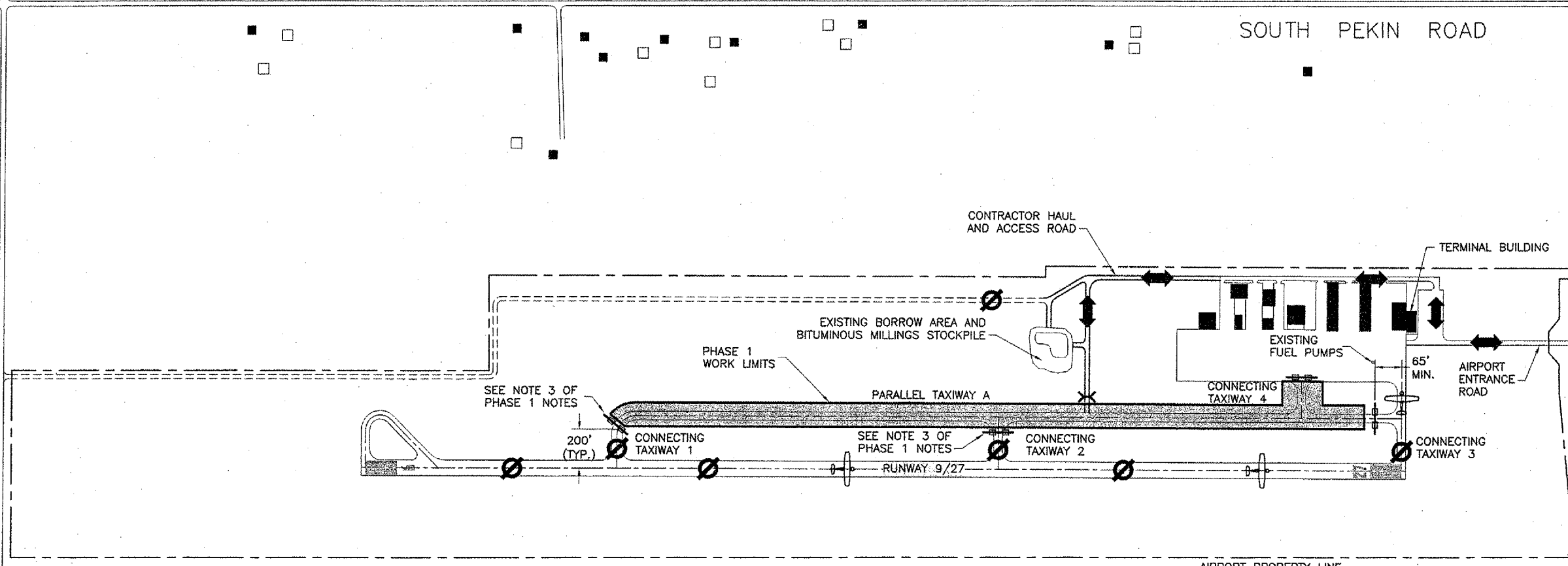
**REHABILITATE AND MARK THE PARALLEL TAXIWAY  
 CONSTRUCTION ACTIVITY PLAN  
 PHASE 1**

© Copyright CMT, Inc.  
**CMT**  
 CRAWFORD, MURPHY & TILLY, INC.  
 CONSULTING ENGINEERS  
 License No. 84-000618

DESIGN BY: SMS  
 DRAWN BY: CMT  
 CHECKED BY: SMS  
 APPROVED BY: SMS  
 DATE: 04/22/2005  
 JOB No: 04069-02-00  
 IL PROJECT: C15-3434  
 A.L.P. PROJECT: 3-17-0078-BB  
 SHEET 5 OF 13 SHEETS

SOUTH PEKIN ROAD

ILL. STATE HWY. 29



**PHASE 1 NOTES**

- ACCESS FOR PHASE 1 SHALL BE AS SHOWN.
- ALL ITEMS OF WORK IN PHASE 1 SHALL BE COMPLETED BEFORE PHASE 2 MAY BE STARTED. PHASES 1 AND 2 SHALL NOT BE CONSTRUCTED CONCURRENTLY.
- BARRICADES ON CONNECTING TAXIWAYS 1 AND 2 SHALL BE PLACED ON THE SIDE OF THE RUNWAY HOLD POSITION MARKING CLOSEST TO PARALLEL TAXIWAY A.

**LEGEND**

- BARRICADE LINE
- CONTRACTOR ACCESS
- PAVEMENT OFF LIMITS TO CONTRACTOR
- AIRCRAFT ACCESS
- CONTRACTOR WORK AREA

**AIRFIELD CLOSURE TABLE - PHASE 1**

AIRFIELD PAVEMENTS OPEN TO TRAFFIC	CLOSED TO TRAFFIC	
	LONG-TERM	DAILY
RUNWAY 9/27 CONNECTING TAXIWAY NO. 3 TURNAROUND TAXIWAY	CONNECTING TAXIWAY NO. 1 CONNECTING TAXIWAY NO. 2 CONNECTING TAXIWAY NO. 4 PARALLEL TAXIWAY A FROM STA. 15+00 TO STA. 51+00	