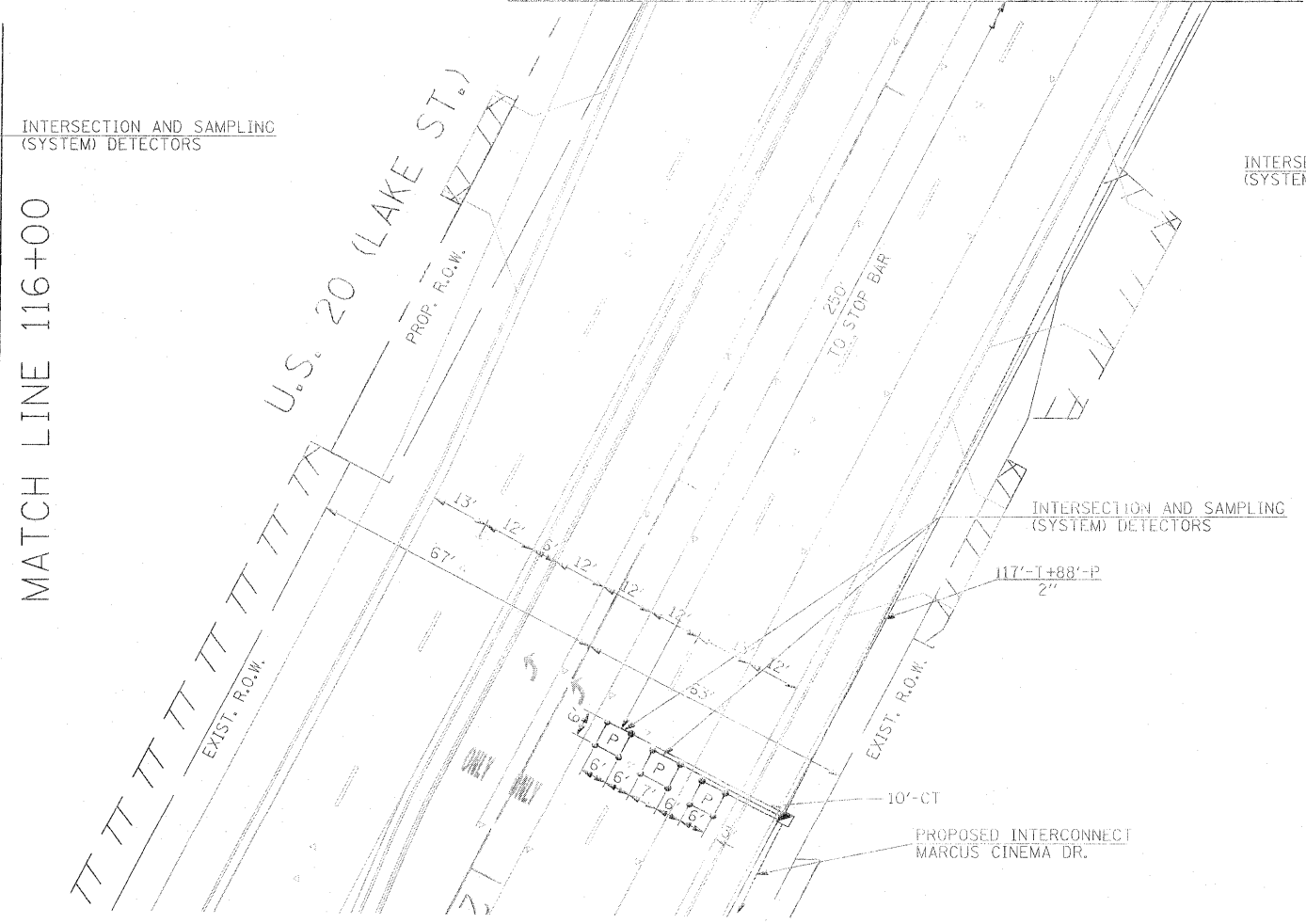
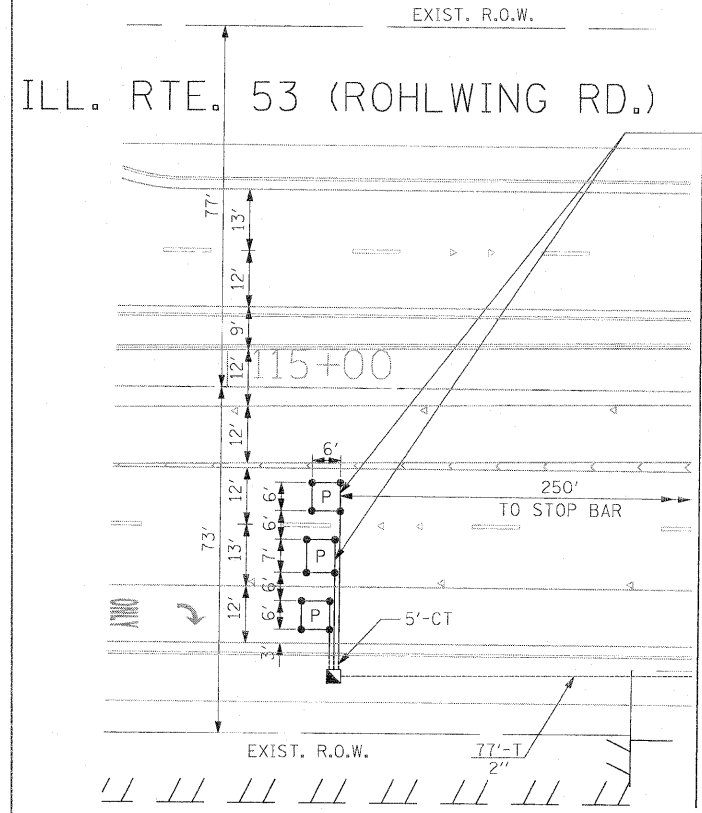
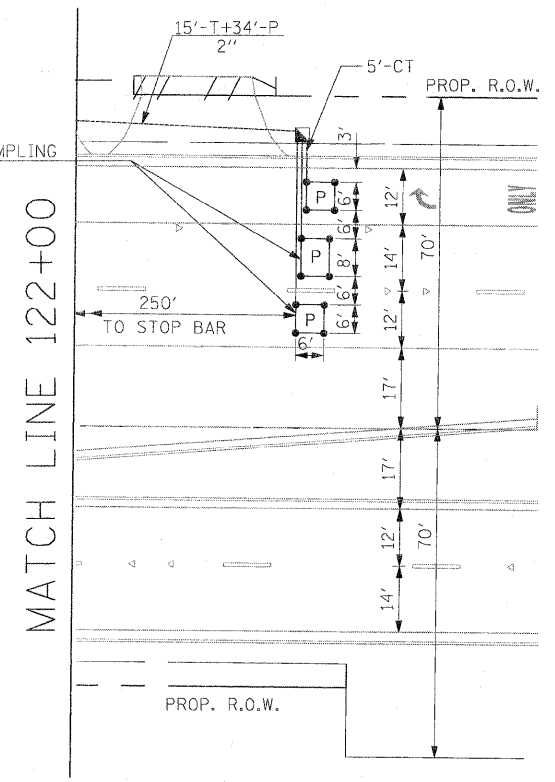


THE TRAFFIC SIGNAL CONTROL EQUIPMENT FOR THIS PROJECT SHALL BE "ECONOLITE" TO MATCH THE EXISTING ADJACENT SYSTEM.

MATCH LINE A



ILL. RTE. 53 (ROHLWING RD.)



Rev. 6-8-11

FILE NAME = #FILE#	USER NAME = #USER#	DESIGNED - PKG	REVISED -	<b>STATE OF ILLINOIS DEPARTMENT OF TRANSPORTATION</b>	<b>TRAFFIC SIGNAL INSTALLATION PLAN ILLINOIS ROUTE 53 (ROHLWING RD.) AT U.S. 20 (LAKE ST.) (SHEET 2 OF 2).</b>			F.A.P. RTE. 2578	SECTION 532B	COUNTY DuPage	TOTAL SHEETS 781	SHEET NO. 463
	PLOT SCALE = #SCALE#	DRAWN - MAA, EA	REVISED -		SCALE: 1"=20'	SHEET NO. OF SHEETS	STA. TO STA.	CONTRACT NO. 60477				
	PLOT DATE = #DATE#	CHECKED - PKG, EA	REVISED -					FED. ROAD DIST. NO. ILLINOIS FED. AID PROJECT				
		DATE - 5/18/2011	REVISED -									