






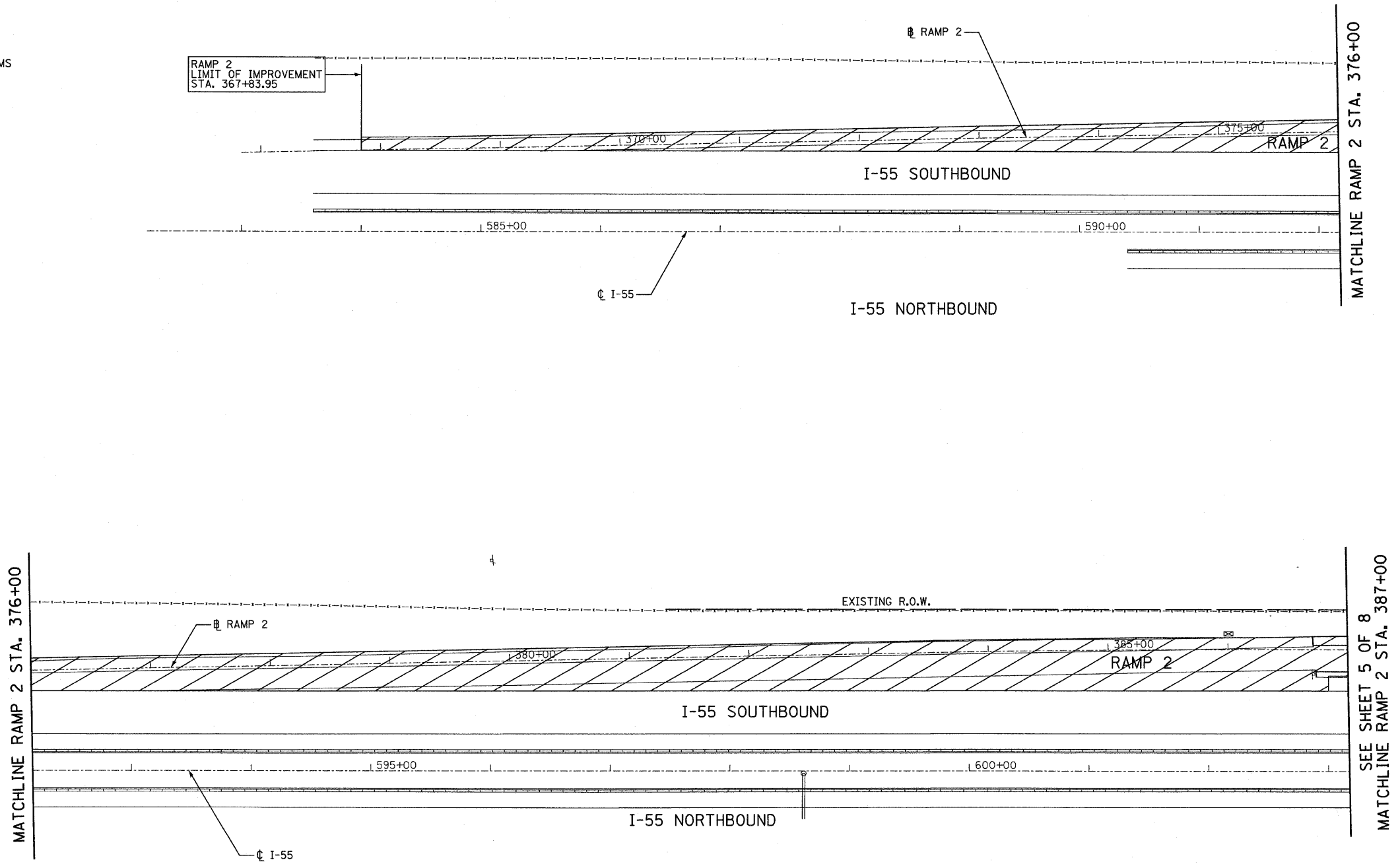
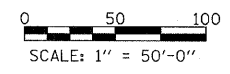
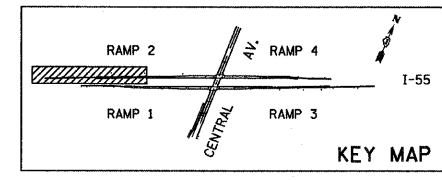


LEGEND

-  CONSTRUCTION ZONE
-  TRAFFIC MOVEMENT
-  SIGN
-  ARROW BOARD
-  TYPE II BARRICADES OR DRUMS WITH MONO-DIRECTIONAL STEADY BURNING LIGHT
-  TYPE III BARRICADE WITH MONO-DIRECTIONAL STEADY BURNING LIGHTS
-  BARRICADE OR DRUM



NOTES:
 1. SEE THE MAINTENANCE OF TRAFFIC PLANS FOR THE FOLLOWING STAGES FOR STAGING INFORMATION ON THE I-55 MAINLINE: PRE-STAGE 2, STAGE 3, STAGE 3A, STAGE 4, AND STAGE 4A.



TYLIN INTERNATIONAL	USER NAME = #USER#	DESIGNED - RLB	REVISED -	STATE OF ILLINOIS DEPARTMENT OF TRANSPORTATION	CENTRAL AVENUE OVER I-55 MAINTENANCE OF TRAFFIC - STAGE 2 - I-55 - RAMP 2			F.A.I. RTE. I-55	SECTION 0711.2R & 1011.1BR	COUNTY COOK	TOTAL SHEETS 741	SHEET NO. 52	
	PLOT SCALE = #SCALE#	CHECKED - JDF	REVISED -		SCALE: 1:50	SHEET NO. 4 OF 8 SHEETS	STA. 367+83.95 TO STA. 387+00	CONTRACT NO. 60999					
	PLOT DATE = 4/28/2011	DATE - 03/25/2011	REVISED -		FED. ROAD DIST. NO. ILLINOIS FED. AID PROJECT								
	<p style="font-size: small;">P:\01345\ROAD\55mot221.dgn</p>												

P:\01345\ROAD\55mot221.dgn

4/28/2011 1:18:56 PM