






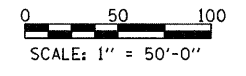
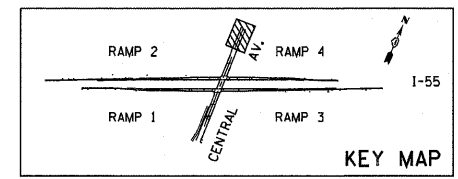


**LEGEND**

-  CONSTRUCTION ZONE
-  TRAFFIC MOVEMENT
-  SIGN
-  ARROW BOARD
-  TYPE II BARRICADES OR DRUMS WITH MONO-DIRECTIONAL STEADY BURNING LIGHT
-  TYPE III BARRICADE WITH MONO-DIRECTIONAL STEADY BURNING LIGHTS
-  BARRICADE OR DRUM



<b>TYLIN INTERNATIONAL</b>	USER NAME = #USER#	DESIGNED - RLB	REVISED - 05/13/2011 RLD	<b>STATE OF ILLINOIS DEPARTMENT OF TRANSPORTATION</b>	<b>CENTRAL AVENUE OVER I-55 MAINTENANCE OF TRAFFIC - STAGE 3 - CENTRAL AVENUE</b>			F.A.I. RTE. 1-55	SECTION 0711.2R & 1011.LBR	COUNTY COOK	TOTAL SHEETS 741	SHEET NO. 58
	PLOT SCALE = #SCALE#	CHECKED - AZ	REVISED -		SCALE: 1:50	SHEET NO. 2 OF 8 SHEETS	STA. 27+00 TO STA.	FED. ROAD DIST. NO. [ILLINOIS] FED. AID PROJECT				
	PLOT DATE = 5/13/2011	DATE - 03/25/2011	REVISED -									