






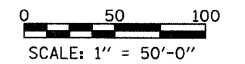
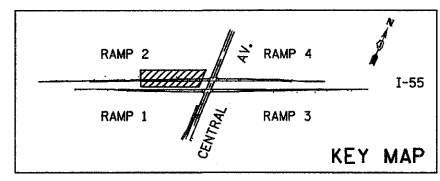


**LEGEND**

-  CONSTRUCTION ZONE
-  TRAFFIC MOVEMENT
-  SIGN
-  ARROW BOARD
-  TYPE II BARRICADES OR DRUMS WITH MONO-DIRECTIONAL STEADY BURNING LIGHT
-  TYPE III BARRICADE WITH MONO-DIRECTIONAL STEADY BURNING LIGHTS
-  BARRICADE OR DRUM



<b>TYLIN INTERNATIONAL</b>	USER NAME = #USER#	DESIGNED - RLB	REVISED -	<b>STATE OF ILLINOIS DEPARTMENT OF TRANSPORTATION</b>	<b>CENTRAL AVENUE OVER I-55 MAINTENANCE OF TRAFFIC - STAGE 3 - I-55 RAMP 2</b>			F.A.I. RTE.	SECTION	COUNTY	TOTAL SHEETS	SHEET NO.
	PLOT SCALE = #SCALE#	DRAWN - RLB	REVISED -		I-55	0711.2R & 1011.1BR	COOK	741	61			
	PLOT DATE = 4/28/2011	CHECKED - JDF	REVISED -		SCALE: 1:50    SHEET NO. 5 OF 8 SHEETS    STA. 387+00 TO STA. 398+00			CONTRACT NO. 60999				
				DATE - 03/25/2011		REVISED -		FED. ROAD DIST. NO.    ILLINOIS FED. AID PROJECT				