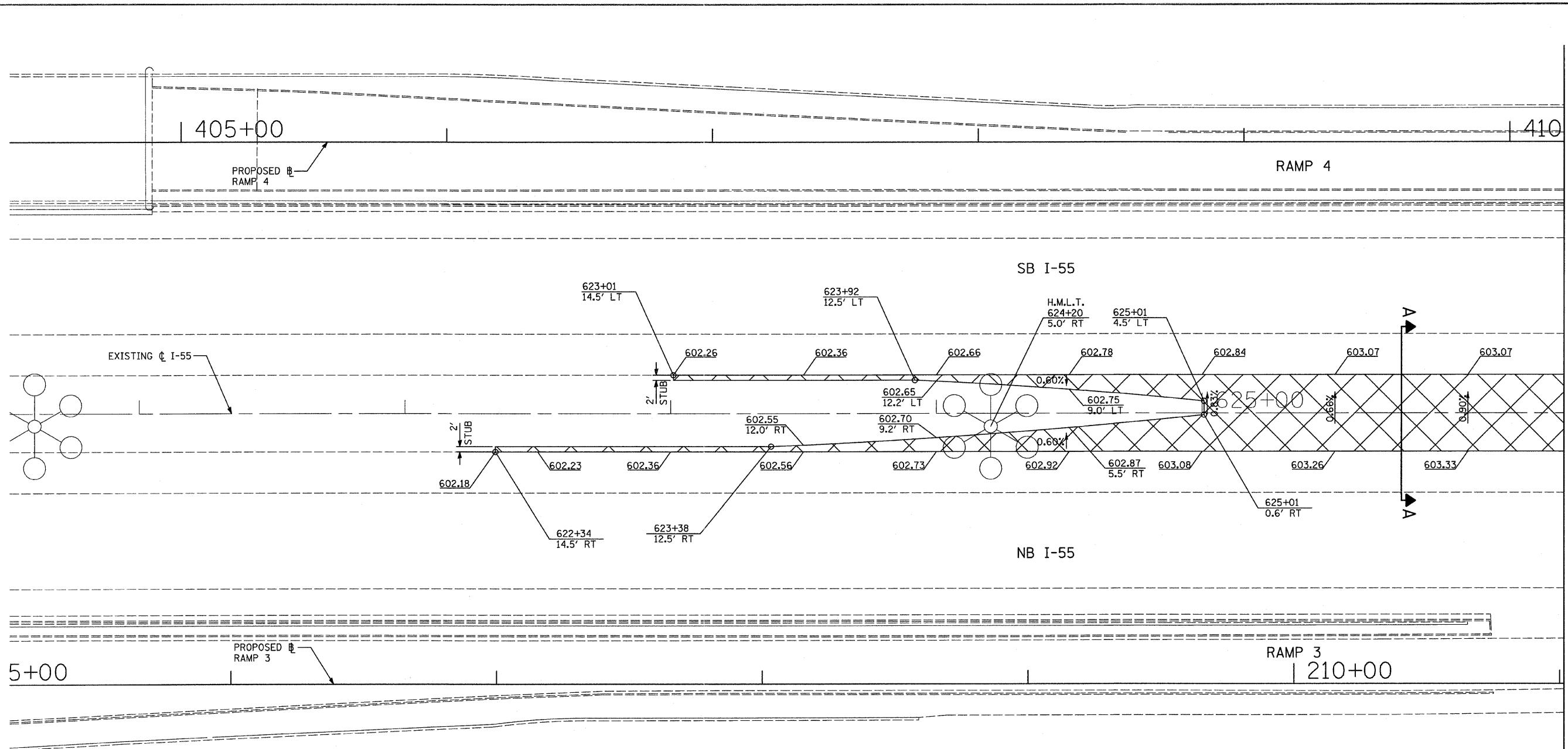
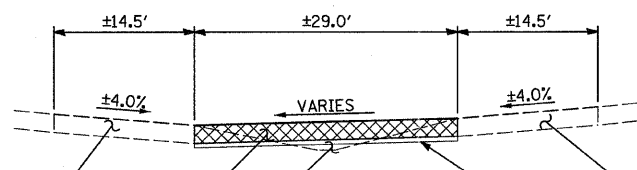


p:\01345\road\55motML_temp_pave_det3.dgn
 4/28/2011 12:30:09 PM



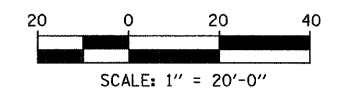
MATCHLINE I55 STA. 626+36



EXISTING SB I-55 SHOULDER
 TEMPORARY PAVEMENT (INTERSTATE)
 HOT-MIX ASPHALT SURFACE COURSE, MIX "D", N70, 1 1/2"
 HOT-MIX ASPHALT BINDER COURSE, IL 19.0, N70, 10 1/2"
 EMBANKMENT TO FILL EXISTING DITCH
 AGGREGATE SUBBASE
 EXISTING NB I-55 SHOULDER

A-A: CROSSOVER TYPICAL SECTION

NOTE: SEE M.O.T. - I-55 GENERAL NOTE 3. REGARDING OPTIONS FOR TEMPORARY PAVEMENT (INTERSTATE) AND AGGREGATE SUBBASE.



TYLIN INTERNATIONAL	USER NAME = *USER*	DESIGNED - JDF	REVISED -	STATE OF ILLINOIS DEPARTMENT OF TRANSPORTATION	CENTRAL AVENUE OVER I-55 MAINTENANCE OF TRAFFIC - I-55 EAST CROSSOVER DETAILS			F.A.I. RTE. I-55	SECTION 0711.2R & 1011.1BR	COUNTY COOK	TOTAL SHEETS 741	SHEET NO. 76	
	PLOT SCALE = *SCALE*	CHECKED - JPM	REVISED -		SCALE: 1"=20'	SHEET NO. 1 OF 2 SHEETS	STA. 622+34 TO STA. 626+36	CONTRACT NO. 60999					
	PLOT DATE = 4/28/2011	DATE - 03/25/2011	REVISED -			FED. ROAD DIST. NO. [ILLINOIS] FED. AID PROJECT							
	p:\01345\road\55motML_temp_pave_det3.dgn												