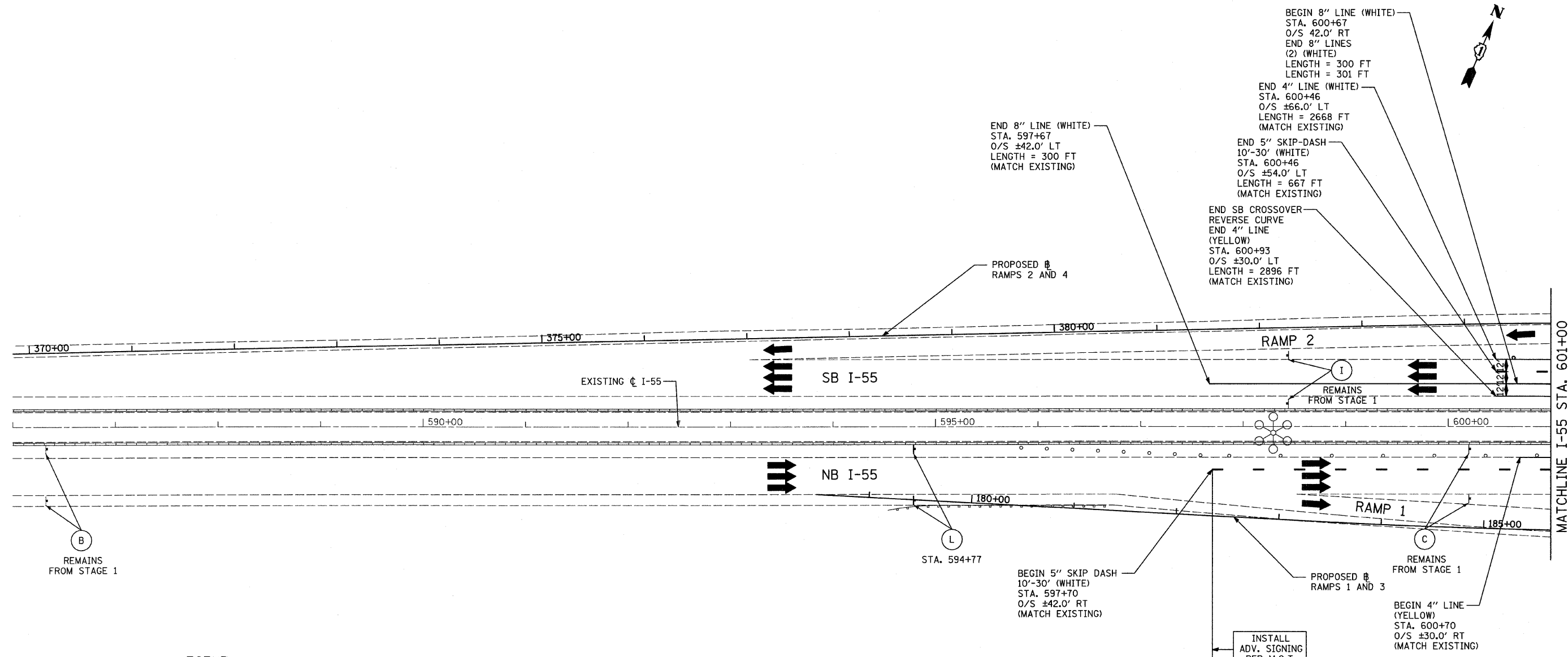
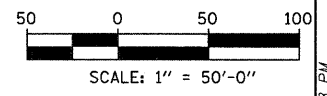
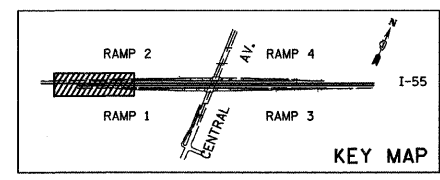


P:\01345\road\55motML12.dgn 4/28/2011 1:23:08 PM



- LEGEND:**
- TEMPORARY CONCRETE BARRIER
  - TRAFFIC MOVEMENT
  - WORK ZONE
  - TEMPORARY PAVEMENT (INTERSTATE)
  - BARRICADE, TYPE III
  - DRUM WITH MONO-DIRECTIONAL STEADY BURNING LIGHT
  - ARROW BOARD
  - M.O.T. APPURTENANCES REMAINING FROM PREVIOUS STAGES
  - M.O.T. SIGNING (SEE SIGNING LEGEND FOR SIGN TYPE AND PANEL SIZE)



<b>TYLIN INTERNATIONAL</b>	USER NAME = #USER#	DESIGNED - JDF	REVISED -	<b>STATE OF ILLINOIS DEPARTMENT OF TRANSPORTATION</b>	<b>CENTRAL AVENUE OVER I-55 MAINTENANCE OF TRAFFIC PLANS STAGE 2 - I-55</b>			F.A.I. RTE. I-55	SECTION 0711.2R & 1011.1BR	COUNTY COOK	TOTAL SHEETS 741	SHEET NO. 84	
	PLOT SCALE = #SCALE#	CHECKED - JPM	REVISED -		SCALE: 1" = 50'	SHEET NO. 1 OF 4 SHEETS	STA. 586+00 TO STA. 601+00	CONTRACT NO. 60999					
	PLOT DATE = 4/28/2011	DATE - 03/25/2011	REVISED -		FED. ROAD DIST. NO. [ILLINOIS] FED. AID PROJECT								
	<p style="font-size: small;">p:\01345\road\55motML12.dgn</p>												