










MATCHLINE I-55 STA. 601+00
(SEE MOT PLANS STAGE 3 - I-55 - SHEET 1 OF 4)

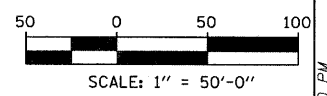
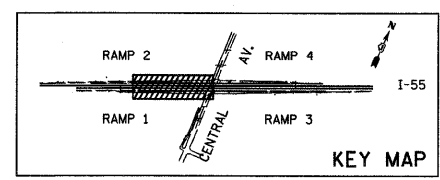
MATCHLINE I-55 STA. 616+00

LEGEND:

-  TEMPORARY CONCRETE BARRIER
-  TRAFFIC MOVEMENT
-  WORK ZONE
-  TEMPORARY PAVEMENT (INTERSTATE)
-  BARRICADE, TYPE III
-  DRUM WITH MONO-DIRECTIONAL STEADY BURNING LIGHT
-  ARROW BOARD
-  M.O.T. APPURTENANCES REMAINING FROM PREVIOUS STAGES
-  M.O.T. SIGNING (SEE SIGNING LEGEND FOR SIGN TYPE AND PANEL SIZE)

NOTES:

1. GLARE SCREENS SHALL BE LOCATED ALONG THE TEMPORARY CONCRETE BARRIER WALL FROM STATION 601+31 TO 628+81.



TYLIN INTERNATIONAL	USER NAME = #USER#	DESIGNED - JDF	REVISED -	STATE OF ILLINOIS DEPARTMENT OF TRANSPORTATION	CENTRAL AVENUE OVER I-55 MAINTENANCE OF TRAFFIC PLANS STAGE 3A - I-55			F.A.I. RTE. I-55	SECTION 0711.2R & 1011.1BR	COUNTY COOK	TOTAL SHEETS 741	SHEET NO. 98	
	PLOT SCALE = #SCALE#	DRAWN - JDF	REVISED -		SCALE: 1" = 50' SHEET NO. 1 OF 2 SHEETS STA. 601+00 TO STA. 616+00			CONTRACT NO. 60999					
	PLOT DATE = 4/28/2011	CHECKED - JPM	REVISED -		FED. ROAD DIST. NO. ILLINOIS FED. AID PROJECT								
	DATE - 03/25/2011	REVISED -											