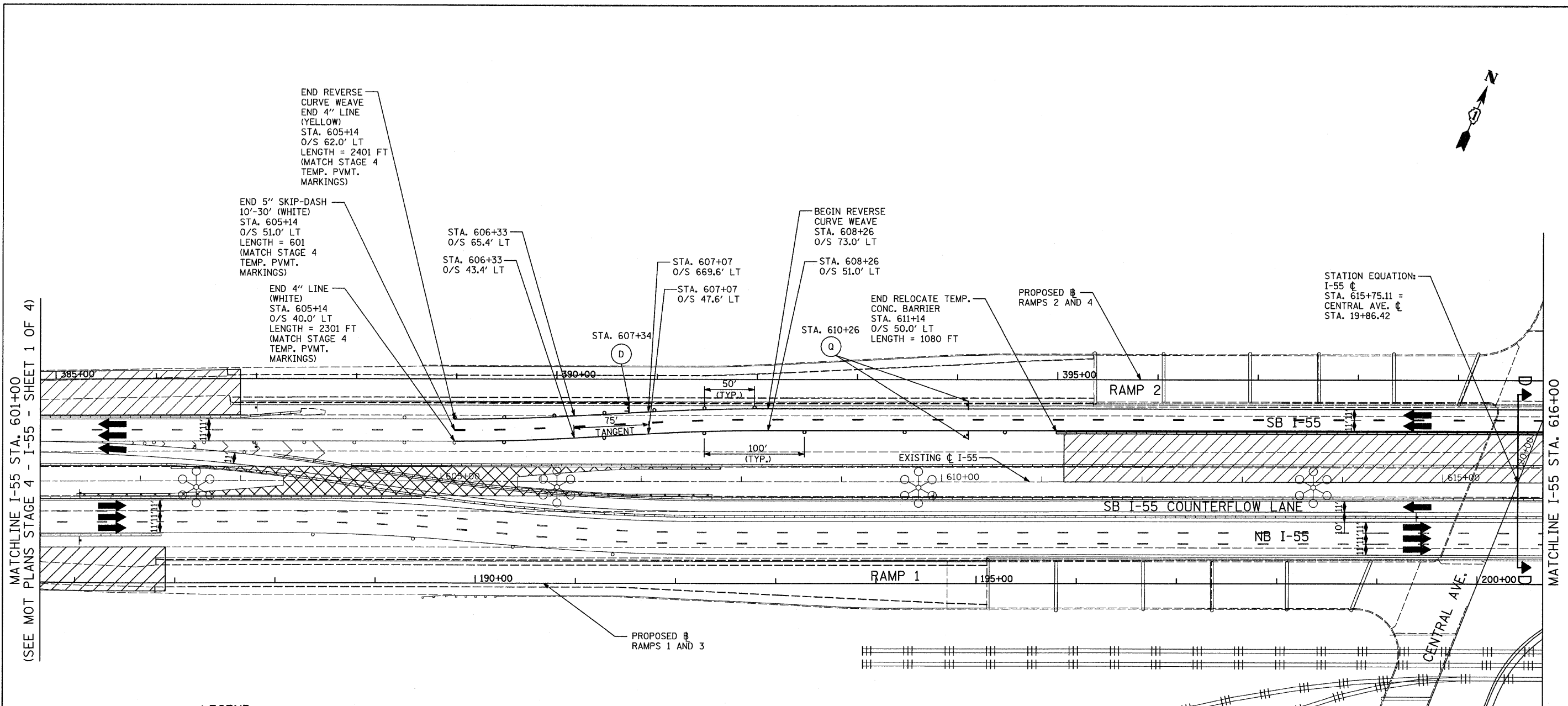


P:\01345\Road\55motML24a.dgn 12:33.8 PM 4/28/2011



MATCHLINE I-55 STA. 601+00
(SEE MOT PLANS STAGE 4 - I-55 - SHEET 1 OF 4)

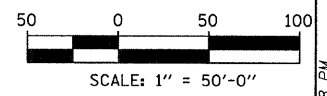
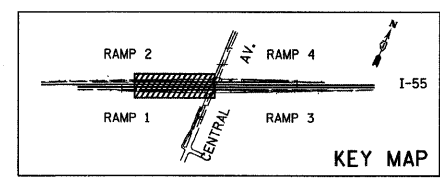
MATCHLINE I-55 STA. 616+00

LEGEND:

- TEMPORARY CONCRETE BARRIER
- TRAFFIC MOVEMENT
- WORK ZONE
- TEMPORARY PAVEMENT (INTERSTATE)
- BARRICADE, TYPE III
- DRUM WITH MONO-DIRECTIONAL STEADY BURNING LIGHT
- ARROW BOARD
- M.O.T. APPURTENANCES REMAINING FROM PREVIOUS STAGES
- M.O.T. SIGNING (SEE SIGNING LEGEND FOR SIGN TYPE AND PANEL SIZE)

NOTES:

1. GLARE SCREENS SHALL BE LOCATED ALONG THE TEMPORARY CONCRETE BARRIER WALL FROM STATION 602+31 TO 629+41.



TYLIN INTERNATIONAL

USER NAME = #USER#	DESIGNED - JDF	REVISED -
PLOT SCALE = #SCALE#	DRAWN - JDF	REVISED -
PLOT DATE = 4/28/2011	CHECKED - JPM	REVISED -
	DATE - 03/25/2011	REVISED -

**STATE OF ILLINOIS
DEPARTMENT OF TRANSPORTATION**

**CENTRAL AVENUE OVER I-55
MAINTENANCE OF TRAFFIC PLANS STAGE 4A - I-55**

SCALE: 1" = 50' SHEET NO. 1 OF 2 SHEETS STA. 601+00 TO STA. 616+00

F.A.I. RTE.	SECTION	COUNTY	TOTAL SHEETS	SHEET NO.
I-55	0711.2R & 1011.1BR	COOK	741	104
FED. ROAD DIST. NO.			ILLINOIS FED. AID PROJECT	
			CONTRACT NO. 60999	