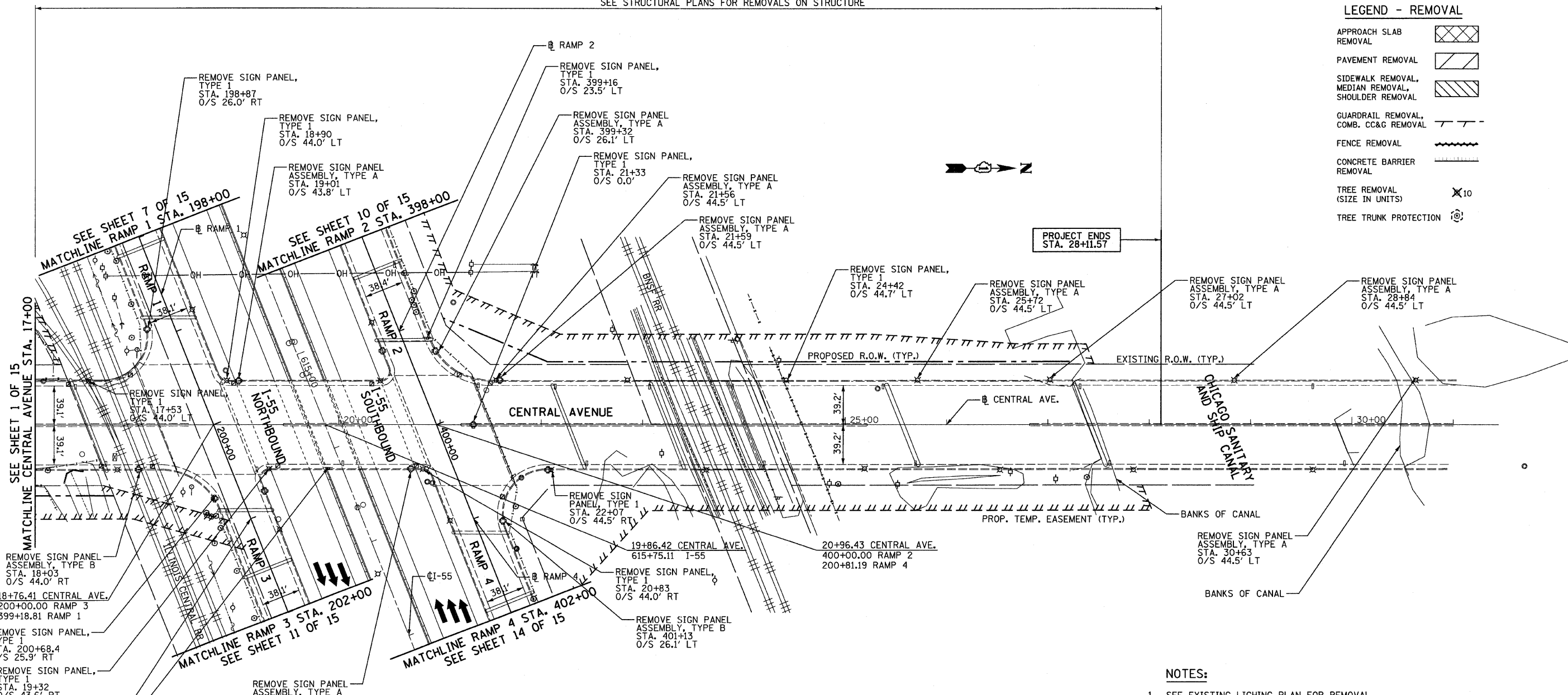


SEE STRUCTURAL PLANS FOR REMOVALS ON STRUCTURE

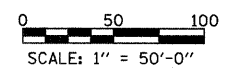
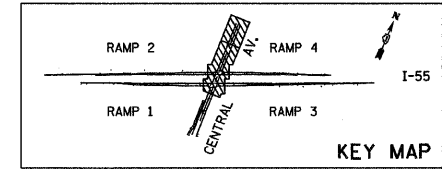
LEGEND - REMOVAL

- APPROACH SLAB REMOVAL
- PAVEMENT REMOVAL
- SIDEWALK REMOVAL, MEDIAN REMOVAL, SHOULDER REMOVAL
- GUARDRAIL REMOVAL, COMB. CC&G REMOVAL
- FENCE REMOVAL
- CONCRETE BARRIER REMOVAL
- TREE REMOVAL (SIZE IN UNITS)
- TREE TRUNK PROTECTION



EXISTING PLAN
CENTRAL AVENUE
ABOVE I-55

- NOTES:**
- SEE EXISTING LIGHTING PLAN FOR REMOVAL OF EXISTING LIGHTING UNITS.
 - REMOVE SIGN PANEL ASSEMBLY, TYPE A OR TYPE B INCLUDES THE REMOVAL OF THE EXISTING SIGN PANELS.



TYLIN INTERNATIONAL	USER NAME = #USER*	DESIGNED - AZ	REVISED -
	PLDT SCALE = #SCALE*	DRAWN - AZ	REVISED -
	PLDT DATE = 4/28/2011	CHECKED - DMJ	REVISED -
		DATE - 03/25/2011	REVISED -

STATE OF ILLINOIS
DEPARTMENT OF TRANSPORTATION

CENTRAL AVENUE OVER I-55		F.A.I. RTE.	SECTION	COUNTY	TOTAL SHEETS	SHEET NO.
EXISTING PLAN CENTRAL AVE		I-55	0711.2R & 1011.1BR	COOK	741	108
SCALE: 1:50	SHEET NO. 3 OF 15 SHEETS	STA. 17+00	TO STA. 28+11.57		CONTRACT NO. 60999	
		FED. ROAD DIST. NO.		ILLINOIS FED. AID PROJECT		

F.A.I. RTE.	SECTION	COUNTY	TOTAL SHEETS	SHEET NO.
I-55	0711.2R & 1011.1BR	COOK	741	108
FED. ROAD DIST. NO.		ILLINOIS FED. AID PROJECT		