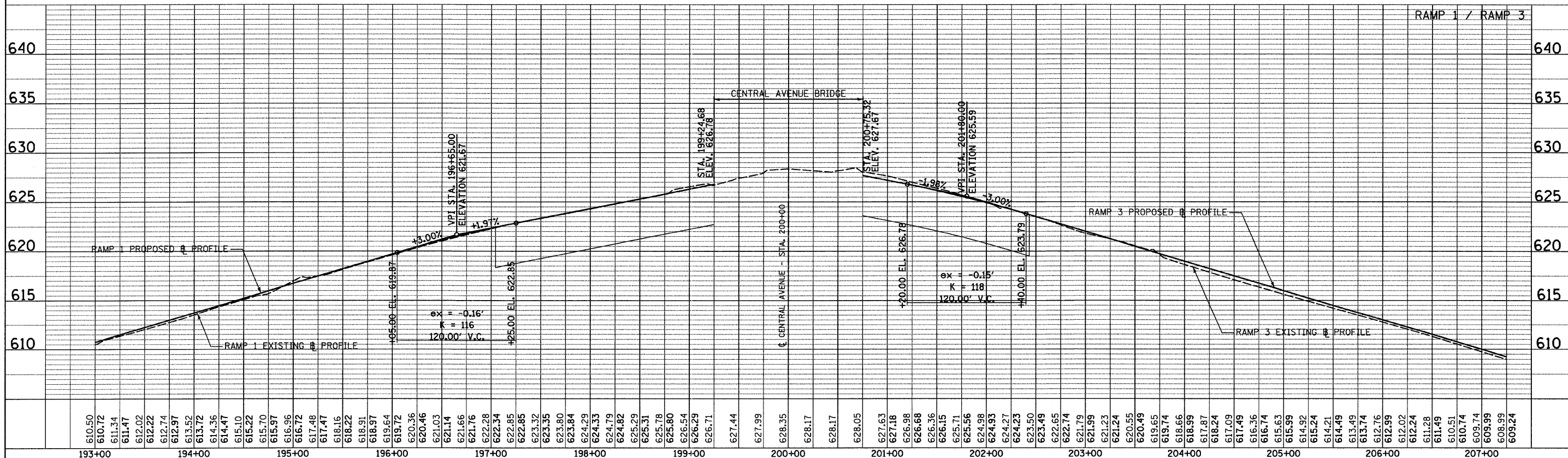
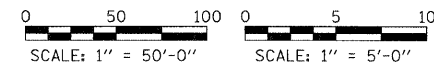
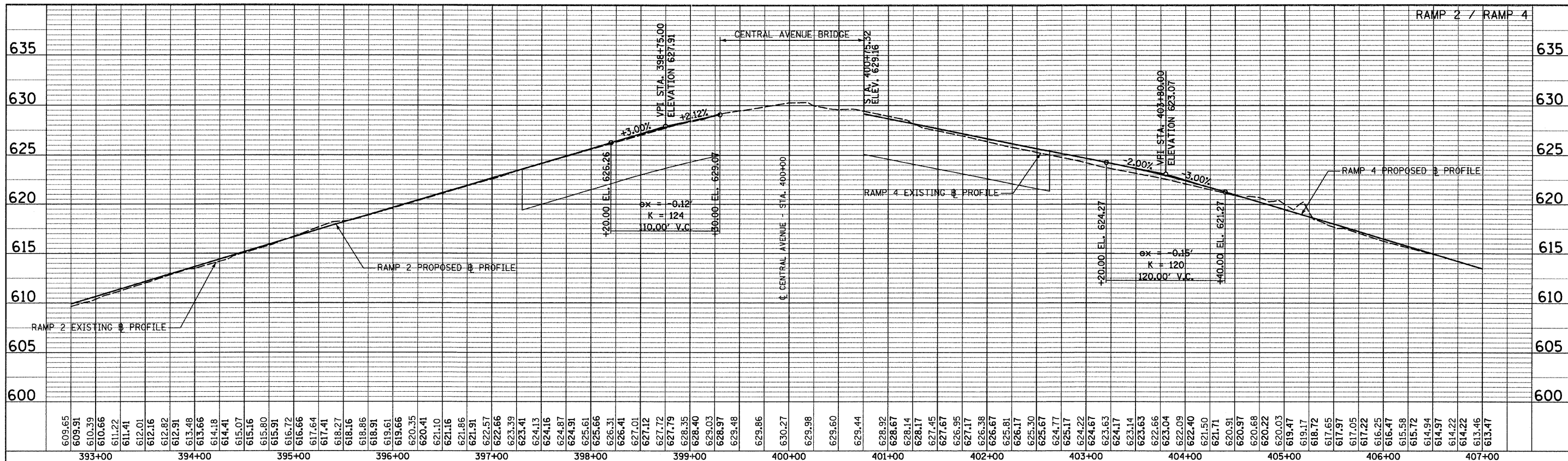


PLAN	SURVEYED	BY	DATE
NOTE BOOK NO.	ALIGNED		
	BT. OF WAY CHECKED		
	PAID FILE NAME		

PROFILE	SURVEYED	BY	DATE
NOTE BOOK NO.	NOTED		
	CON. CHECKED		
	STRUCTURE NOTATIONS CHKD		



TYLIN INTERNATIONAL	USER NAME = #USER#	DESIGNED - JPM	REVISED -
	PLOT SCALE = #SCALE#	DRAWN - JPM	REVISED -
	PLOT DATE = 4/28/2011	CHECKED - AZ	REVISED -
		DATE - 03/25/2011	REVISED -

STATE OF ILLINOIS	DESIGNED - JPM	REVISED -
DEPARTMENT OF TRANSPORTATION	DRAWN - JPM	REVISED -
	CHECKED - AZ	REVISED -
	DATE - 03/25/2011	REVISED -

STATE OF ILLINOIS		CENTRAL AVENUE OVER I-55	
DEPARTMENT OF TRANSPORTATION		ROADWAY PROFILE - RAMP 1 - RAMP 3 / RAMP 2 - RAMP 4	
SCALE: HOR: 1"=50'	SHEET NO. 1 OF 1 SHEETS	STA. 392+75 TO STA. 407+00	

F.A. RTE. 55	SECTION 0711.2R & 1011.1BR	COUNTY COOK	TOTAL SHEETS 741	SHEET NO. 129
FED. ROAD DIST. NO.		ILLINOIS FED. AID PROJECT		CONTRACT NO. 60999

DATE	BY	DATE	BY