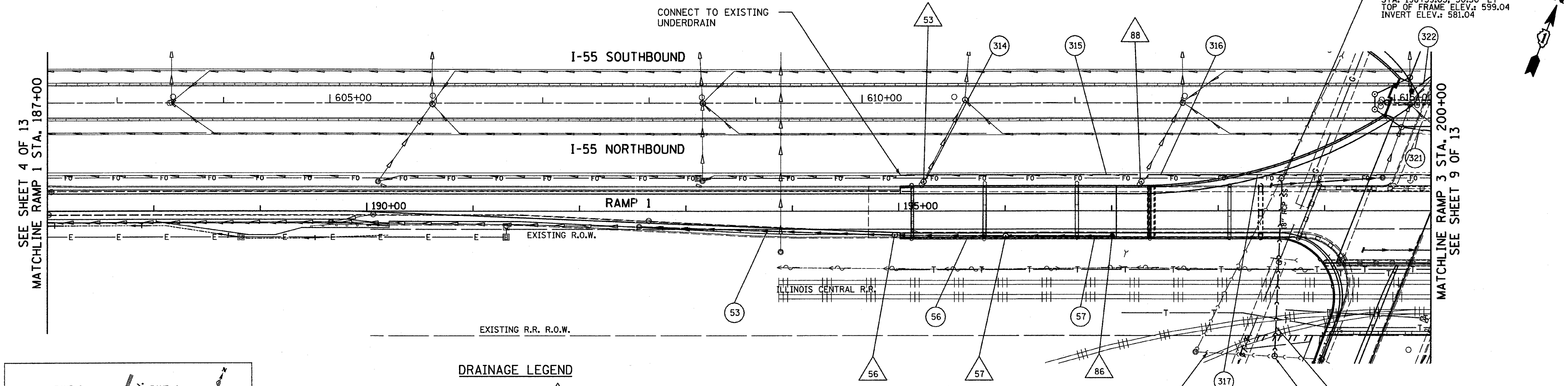

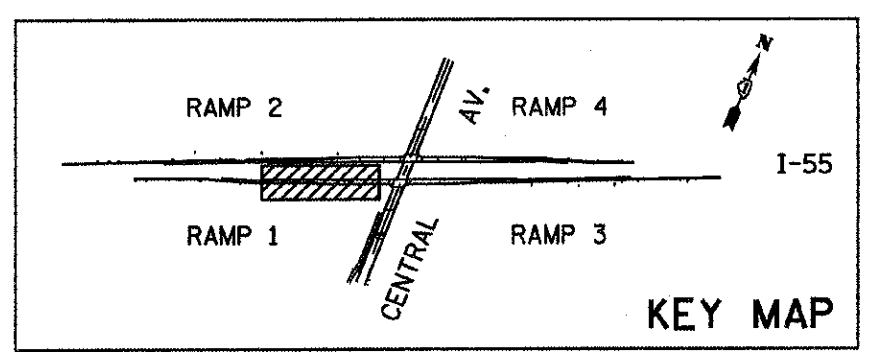

DRAINAGE LEGEND

- PROPOSED STORM SEWER
- EXISTING STORM SEWER
- PROPOSED SWALE
- EXISTING DITCH
- PROPOSED PIPE UNDERDRAIN
- (triangle 1) PROPOSED STRUCTURE
- (circle 1) PROPOSED PIPE

NOTES:

1. SANITARY SEWER INVERT INFORMATION MUST BE VERIFIED IN THE FIELD PRIOR TO INSTALLATION.
2. SANITARY SEWER 18" SHALL BE JACKED FROM MH #1, UNDER THE RAILROAD (PAID FOR AS SANITARY SEWER, SPECIAL) AND TRENCHED NORTH OF THE RAILROAD TO MH #2 (PAID FOR AS SANITARY SEWER 18").

0 50 100
SCALE: 1" = 50'-0"

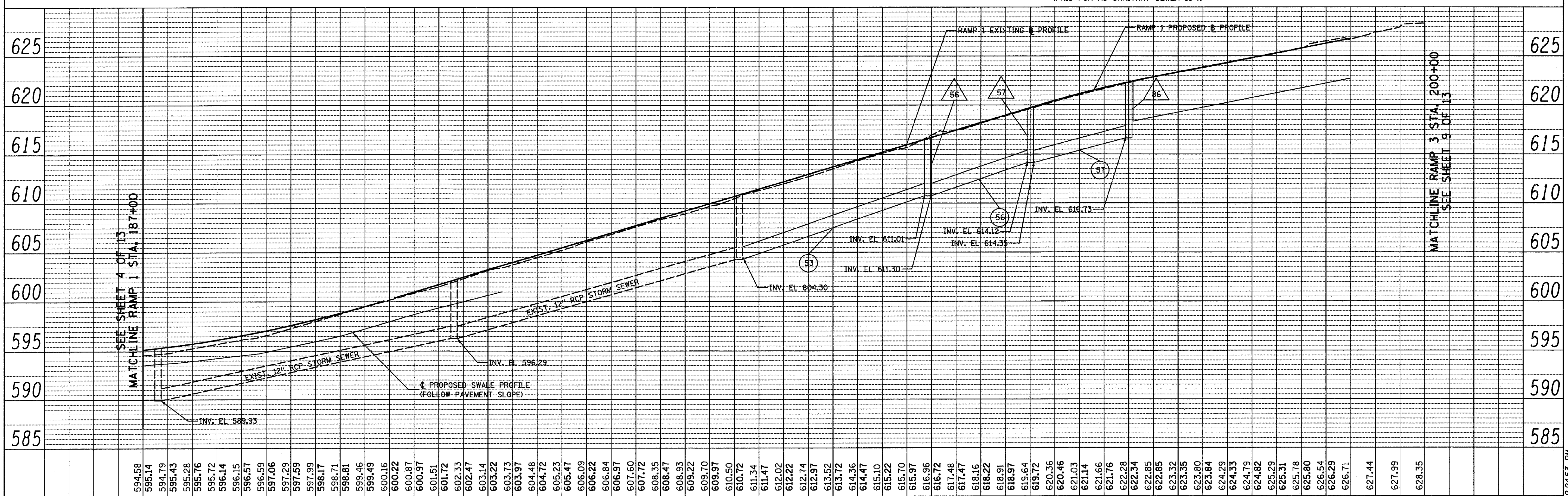

PLAN	SURVEYED	BY	DATE
NOTE BOOK	PLOTTED		
NO.	ALIGNMENT CHECKED		
	RT. OF WAY CHECKED		
	CADD FILE NAME		

PROFILE	SURVEYED	BY	DATE
NOTE BOOK	PLOTTED		
NO.	GRADES CHECKED		
	B.M. NOTED		
	STRUCTURE NOTAT'NS CH'KD		

TYLIN INTERNATIONAL

USER NAME = $USER$	DESIGNED - MR	REVISED -	
	DRAWN - MR	REVISED -	
PLOT SCALE = $SCALE$	CHECKED - AZ	REVISED -	
PLOT DATE = 4/28/2011	DATE - 03/25/2011	REVISED -	

STATE OF ILLINOIS
DEPARTMENT OF TRANSPORTATION

CENTRAL AVENUE OVER I-55
DRAINAGE PLAN AND PROFILE, I-55 - RAMP 1

SCALE: HOR: 1"=50' VER: 1"=5' | SHEET NO. 5 OF 13 SHEETS | STA. 187+00.00 TO STA. 200+00.00

F.A.I RTE.	SECTION	COUNTY	TOTAL SHEETS	SHEET NO.
55	0711.2R & 1011.1BR	COOK	741	141
		CONTRACT NO. 60999		
FED. ROAD DIST. NO.	ILLINOIS FED. AID PROJECT			

P:\01345\ROAD\55drpp12.dgn

P:\01345\ROAD\55drpp12.dgn 4/28/2011 2:24:53 PM

P:\01345\ROAD\55drppl2.dgn

4/28/2011 2:24:53 PM