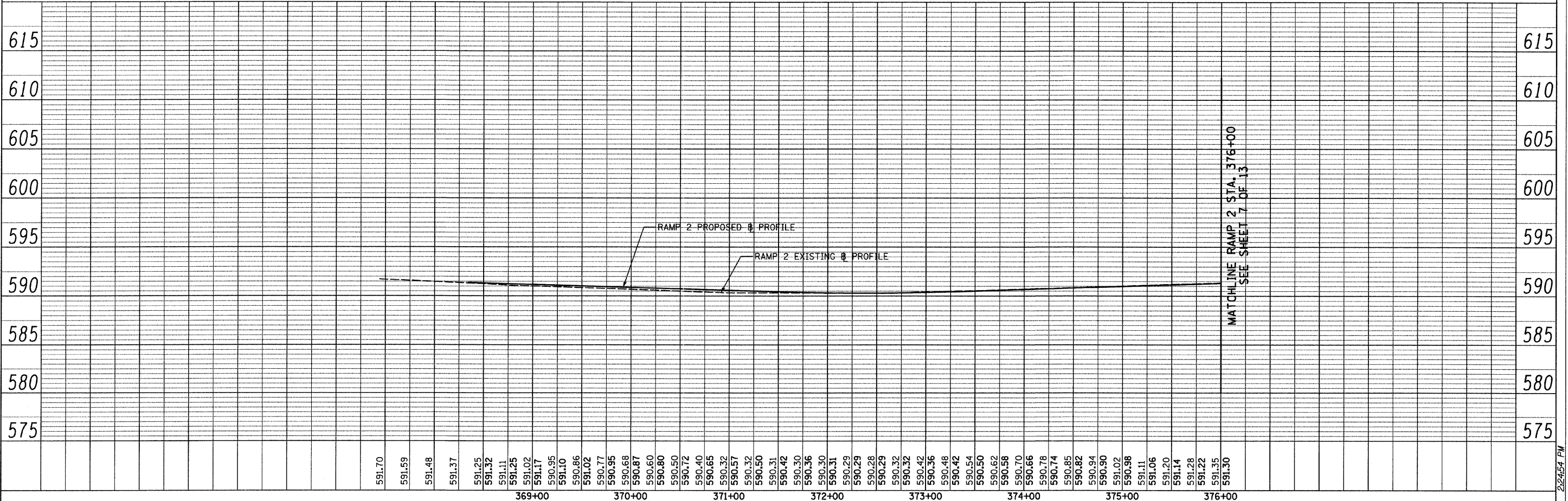
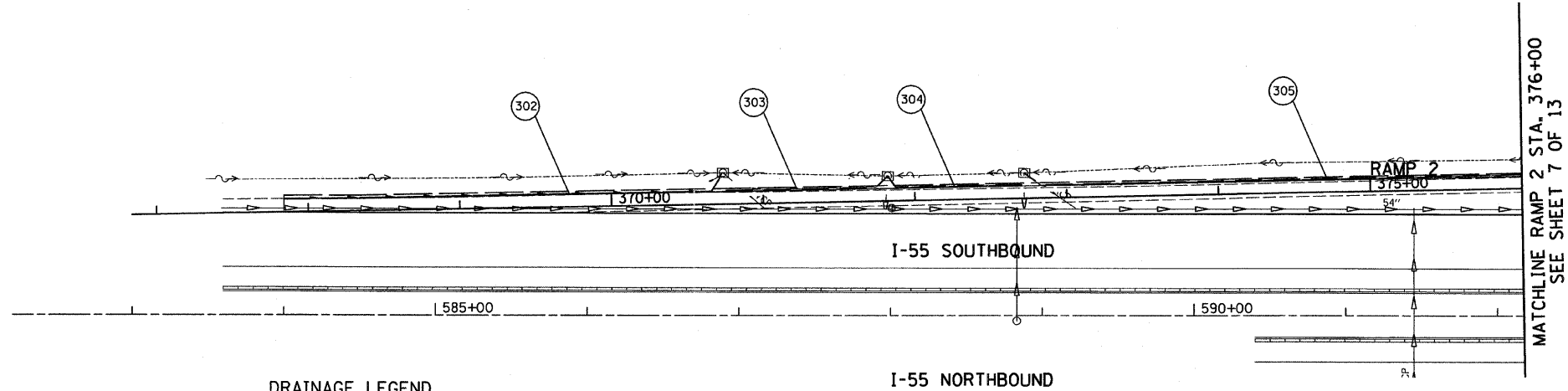
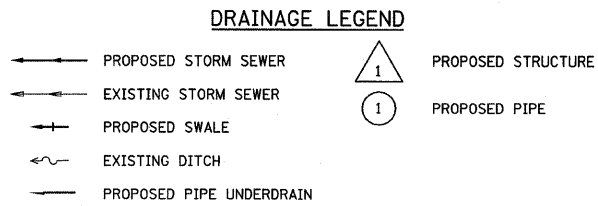
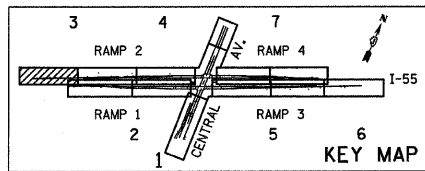


PLAN	SURVEYED	BY	DATE
	ALIGNED		
	NOTED		
	CHECKED		
	NO. OF WAY CHECKED		
	ADD FILE NAME		

PROFILE	SURVEYED	BY	DATE
	GRADES CHECKED		
	B.M. NOTED		
	STRUCTURE NOTATIONS CHECKED		



TYLIN INTERNATIONAL	USER NAME = #USER#	DESIGNED - MR	REVISED -	STATE OF ILLINOIS DEPARTMENT OF TRANSPORTATION	CENTRAL AVENUE OVER I-55 DRAINAGE PLAN AND PROFILE, I-55 - RAMP 2		F.A.I. RTE. 55	SECTION 0711.2R & 1011.1BR	COUNTY COOK	TOTAL SHEETS 741	SHEET NO. 142	
	PLOT SCALE = #SCALE#	DRAWN - MR	REVISED -		SCALE: HOR: 1"=50' VER: 1"=5'	SHEET NO. 6 OF 13 SHEETS	STA. 366+83.94 TO STA. 376+00.00	CONTRACT NO. 60999				
	PLOT DATE = 4/28/2011	CHECKED - AZ	REVISED -						FED. ROAD DIST. NO. ILLINOIS FED. AID PROJECT			
		DATE - 03/25/2011	REVISED -									