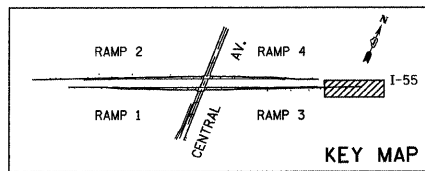
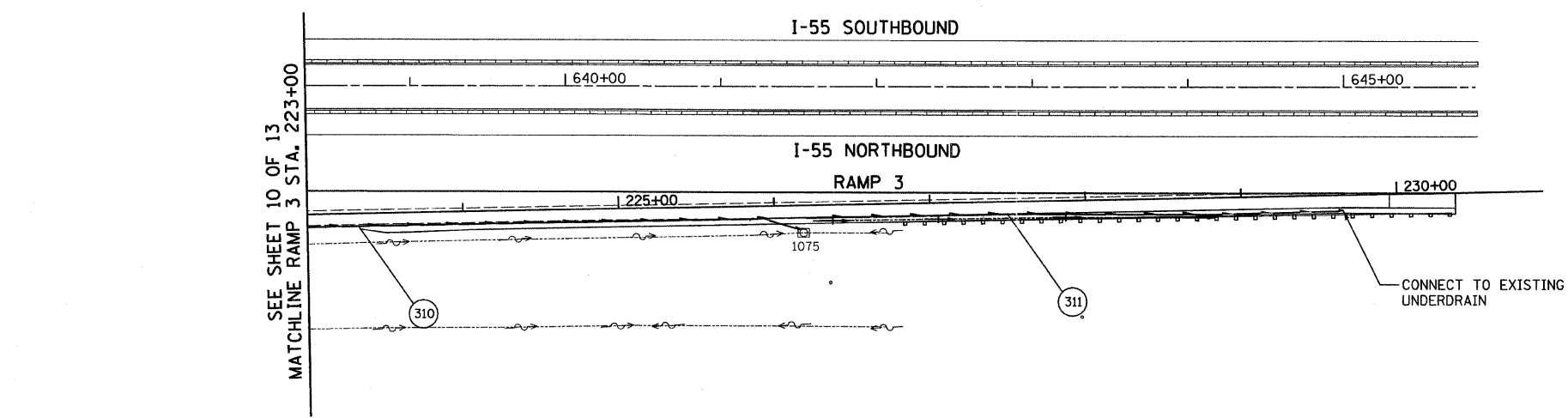
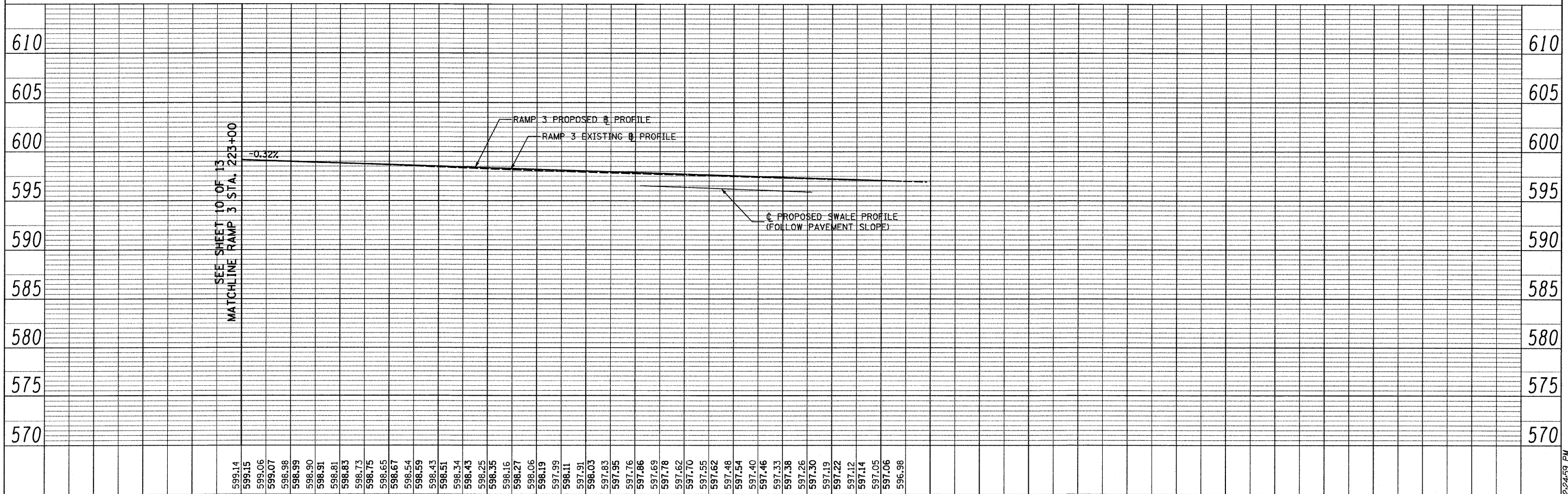
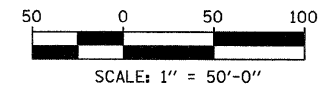


PLAN	SURVEYED	BY	DATE
NOTE BOOK NO.	ALIGNED		
	CHECKED		
	RT. OF WAY CHECKED		
	PAID FILE NAME		

PROFILE	SURVEYED	BY	DATE
NOTE BOOK NO.	GRADES CHECKED		
	BY		
	NOTED		
	STRUCTURE NOTATIONS CHRD		



- DRAINAGE LEGEND**
- PROPOSED STORM SEWER
  - EXISTING STORM SEWER
  - PROPOSED SWALE
  - EXISTING DITCH
  - PROPOSED PIPE UNDERDRAIN
  - △ 1 PROPOSED STRUCTURE
  - 1 PROPOSED PIPE
  - △ EX CONNECT TO EXISTING



<b>TYLIN INTERNATIONAL</b> USER NAME = #USER# PLOT SCALE = #SCALE# PLOT DATE = 4/28/2011	DESIGNED - MR	REVISED -	<b>STATE OF ILLINOIS</b> <b>DEPARTMENT OF TRANSPORTATION</b>	<b>CENTRAL AVENUE OVER I-55</b> <b>DRAINAGE PLAN AND PROFILE, I-55 - RAMP 3</b>		F.A.I. RTE. 55	SECTION 0711.2R & 1011.1BR	COUNTY COOK	TOTAL SHEETS 741	SHEET NO. 147	
	DRAWN - MR	REVISED -		SCALE: HOR: 1"=50' VERT: 1"=5'		SHEET NO. 11 OF 13 SHEETS	FED. ROAD DIST. NO. [ILLINOIS] FED. AID PROJECT		CONTRACT NO. 60999		
	CHECKED - AZ	REVISED -		SHEET NO. 11 OF 13 SHEETS		STA. 223+00.00 TO STA. 230+93.69					
	DATE - 03/25/2011	REVISED -									