
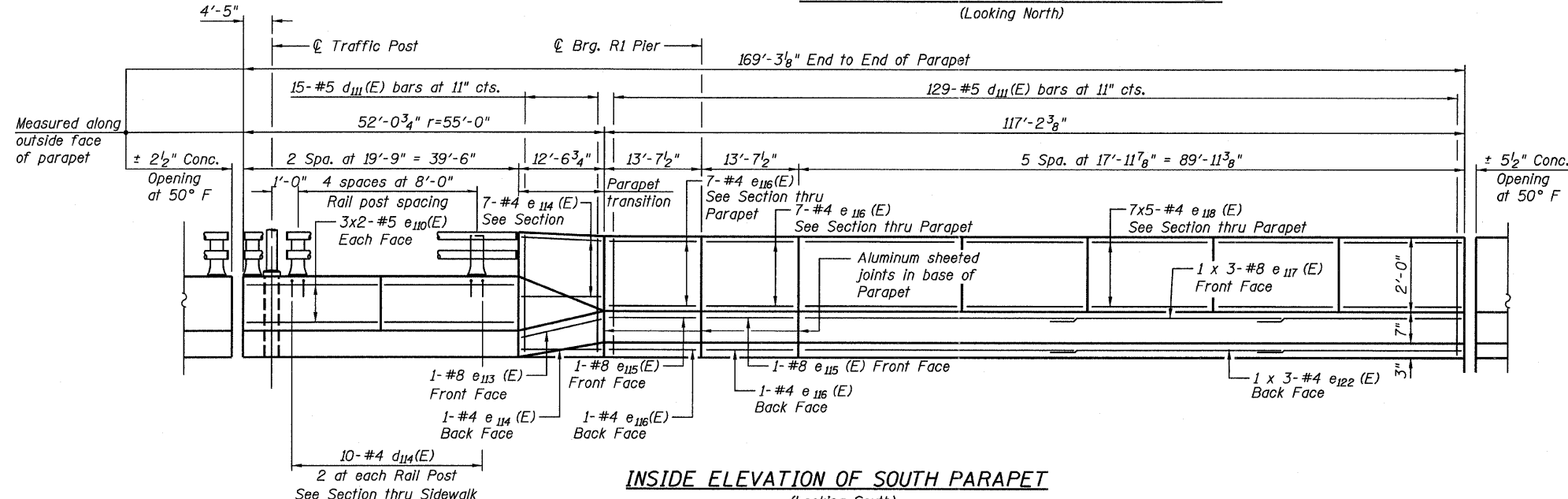


STATE OF ILLINOIS  
DEPARTMENT OF TRANSPORTATION

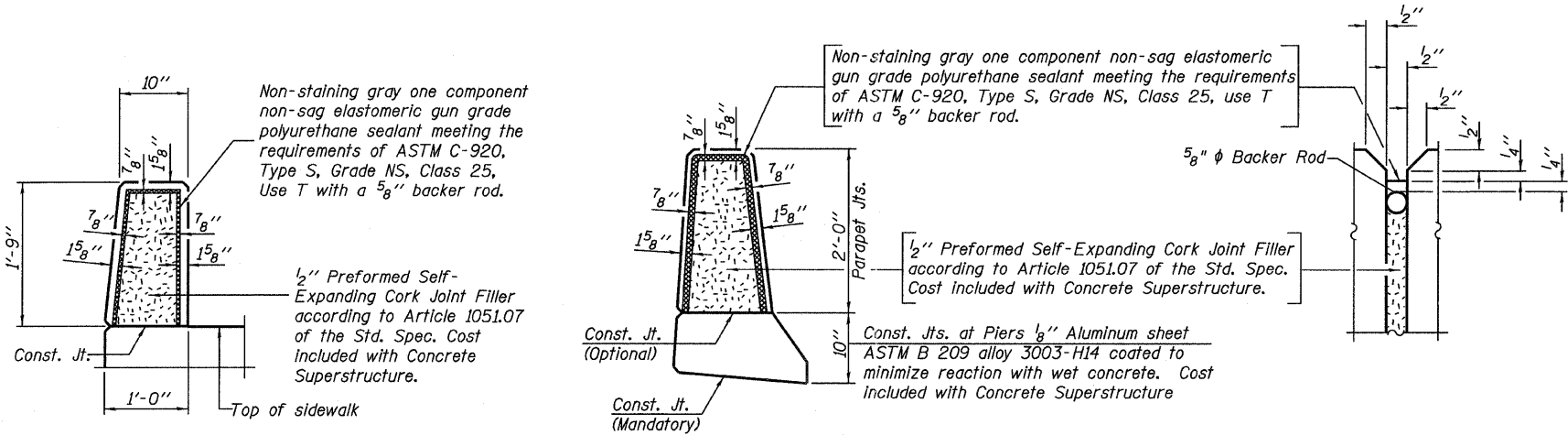


**INSIDE ELEVATION OF NORTH PARAPET**  
(Looking North)



**INSIDE ELEVATION OF SOUTH PARAPET**  
(Looking South)

**MINIMUM BAR LAP**  
(Parapet)  
#4 bar = 2'-0"  
#8 bar = 5'-2"



**PARAPET JOINT DETAILS**

**NOTES:**

1. See Sheet 46A for Bill of Material.
2. Bars indicated thus 3 x 2-#5 etc. indicates 3 lines of bars with 2 lengths per line.
3. Work this Sheet with Sheets 44 thru 46A.
4. Refer to sheet 61 for parapet details at traffic signal.
5. Refer to Sheet 66, Traffic Signal Appurtenances Key Plan for locations of parapet mounted traffic signals.

**SUPERST. PARAPET ELEV.**  
**RAMP 1 FLARE**  
**STRUCTURE NO. 016-0724**

<b>TYLIN INTERNATIONAL</b>	DESIGNED - JE, PK	REVISIONS		SHEET NO. 47	F.A.I RTE. 55	SECTION 0711.2R & 1011.1BR	COUNTY COOK	TOTAL SHEETS 741	SHEET NO. 371	
	CHECKED - AMD,	NAME	DATE							CONTRACT NO. 60999
	DRAWN - PK									
	CHECKED - AMD,									
	DATE - 03/25/2011				FED. ROAD DIST. NO. 1 ILLINOIS FED. AID PROJECT					

pi:\01345\structure\016-0724\1551\parapet.dgn 1:45:29 PM 5/9/2011