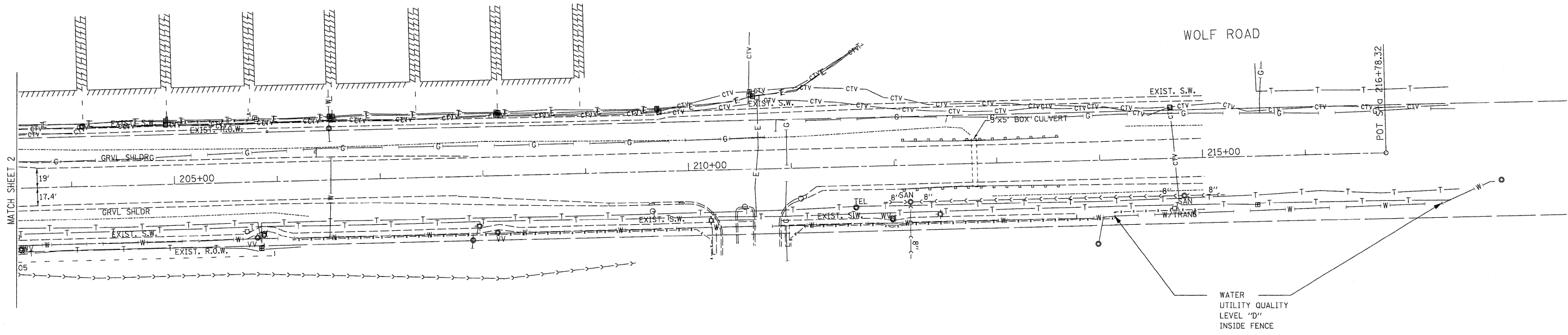





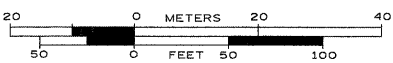
UTILITIES OWNERS	
COMED	= POWER
COMCAST	= CABLE TV
AT&T	= TELEPHONE
VILLAGE OF ORLAND PARK	= WATER
NICOR	= GAS
CHICAP/BP PIPELINE	= PIPELINE
UNOCAL PIPELINE	= PIPELINE
ENBRIDGE PIPELINE	= PIPELINE



— A — A —	AERIAL UTILITY
- - - - -	UNKNOWN
— CTV — CTV —	CABLE TV
— T — T —	TELEPHONE
— G — G —	GAS
— E — E —	ELECTRIC
— W — W —	WATER
— FO — FO —	FIBER OPTIC
- - - - -	SEWER
⊙	TBE TEST HOLE

Utilities shown on these plans as depicted in the legend have been investigated by Cardno TBE in accordance with SUE Industry Standards. All other information shown has been provided to Cardno TBE by others. TBE's SUE field investigation was performed 11/16/10 through 11/19/10. Changes to utilities after this date may have been made and therefore may result in variances from this plan. Consideration should be given to updating this plan if deemed advisable prior to final design and construction.

ALL UTILITIES SHOWN QUALITY LEVEL "B" UNLESS NOTED OTHERWISE.



CIVIL ENGINEERING * TRANSPORTATION * ENVIRONMENTAL * PLANNING * UTILITY ENGINEERING/LOCATING

TBE Job No. IL09510419, 10430
SUE Plan Page: 5 of 5

Utility Quality Level "A" : Test Hole
Utility Quality Level "B" : Designating
Utility Quality Level "C" : Research with Survey
Utility Quality Level "D" : Records Research

DESIGNED	IP	REVISED	
DRAWN	KLC	REVISED	
CHECKED		REVISED	
DATE	12/03/10	REVISED	

STATE OF ILLINOIS
DEPARTMENT OF TRANSPORTATION

**Wolf Road at 183rd Street to Orland Parkway
Orland Park, IL**

F.A.U. RTE.	SECTION	COUNTY	TOTAL SHEETS	SHEET NO.
268B	44R-N	Cook	68	30
Contract No. 60K66				
FED. ROAD DIST. No. ILLINOIS IDOT Project No.				