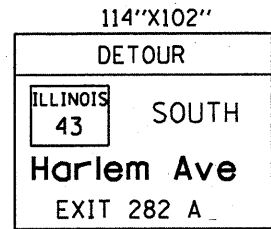
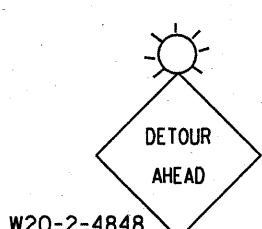


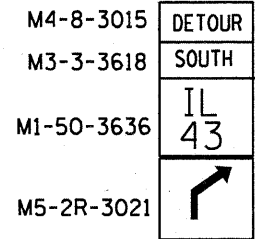
1



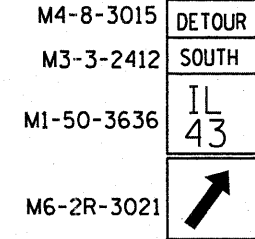
2



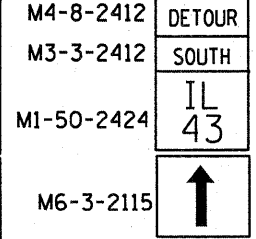
3



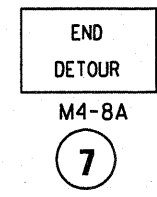
4




5



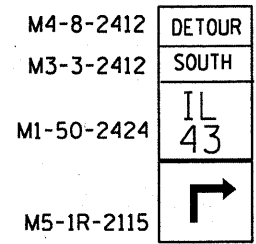
6



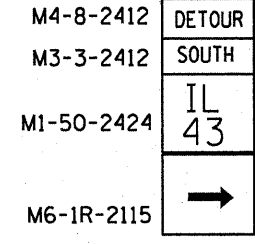
7



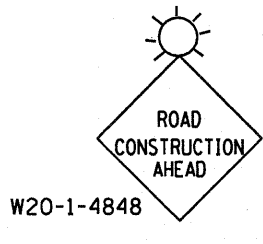
8



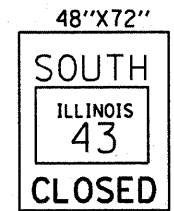
9




10




11



12

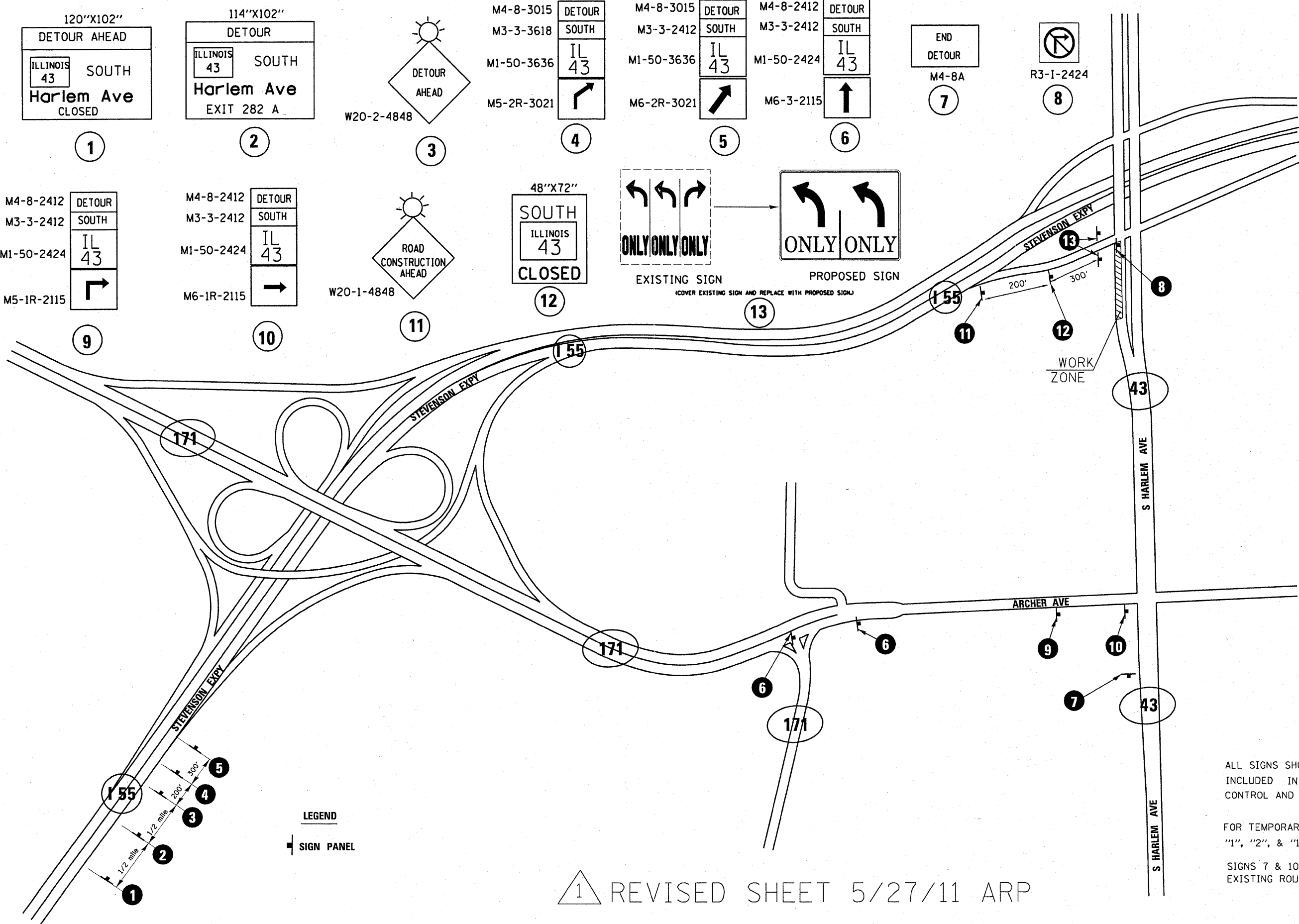


EXISTING SIGN
(COVER EXISTING SIGN AND REPLACE WITH PROPOSED SIGN)



PROPOSED SIGN

13



LEGEND
SIGN PANEL

1 REVISIED SHEET 5/27/11 ARP

ALL SIGNS SHOWN ON THIS SHEET ARE INCLUDED IN THE COST OF "TRAFFIC CONTROL AND PROTECTION, (SPECIAL)".

FOR TEMPORARY ROAD INFORMATION SIGN "1", "2", & "12" SEE SHEET #2 & 3 OF 3

SIGNS 7 & 10 TO BE MOUNTED ABOVE EXISTING ROUTE SIGN.

FILE NAME =	USER NAME = petelar	DESIGNED -	REVISED -	STATE OF ILLINOIS DEPARTMENT OF TRANSPORTATION	I-55 NB TO IL 43 S.B. DETOUR DURING STAGE I	F.A.P. RTE.	SECTION	COUNTY	TOTAL SHEETS	SHEET NO.
ct:\pw\work\pwidot\petelar\8263634\0149811-ahp-plan.dgn	11-ahp-plan.dgn	DRAWN -	REVISED -			348	0708 (L2 & .2A) BR	COOK	36	27
PLOT SCALE = 100.0000 "/td> <td>JN.</td> <td>CHECKED -</td> <td>REVISED -</td> <td colspan="2">CONTRACT NO. 60L53</td>	JN.	CHECKED -	REVISED -			CONTRACT NO. 60L53				
PLOT DATE = 6/2/2011	DATE -	REVISED -	REVISED -			SCALE:	SHEET NO. 1 OF 3 SHEETS	STA.	TO STA.	ILLINOIS FED. AID PROJECT