



1




9.0" Radius, 1.5" Border, Black on Orange;
 "DETOUR AHEAD" D 2K; "SOUTH" E 2K; "Harlem Ave" E 2K; "CLOSED" D 2K;
 Table of letter and object lefts.

D	E	T	O	U	R	A	H	E	A	D
9.1	18.1	25.1	32.6	41.9	51.1	67.9	77.9	87.1	94.1	104.1
-0.0										
S	O	U	T	H						
12.7	56.7	69.5	80.2	90.0	99.2					
-0.0										
H	a	r	l	e	m	A	v	e		
12.3	24.2	33.5	40.4	44.3	53.3	77.8	90.8	100.3		
-0.0										
C	L	O	S	E	D					
35.8	44.8	52.3	61.0	69.4	77.3					

△ Revised Sheet 5/27/11 ARP

2



12.0" Radius, 2.0" Border, Black on Orange;
 "DETOUR" D 2K; "SOUTH" E 2K; "Harlem Ave" E 2K; "EXIT 282 A" D 2K;
 Table of letter and object lefts.

D	E	T	O	U	R			
32.6	41.6	48.6	56.1	65.4	74.6			
-0.0								
S	O	U	T	H				
9.7	53.7	66.5	77.2	87.0	96.2			
-0.0								
H	a	r	l	e	m	A	v	e
9.3	21.2	30.5	37.4	41.3	50.3	74.8	87.8	97.3
-0.0								
E	X	I	T	2	8	2	A	
18.1	25.3	33.8	36.9	53.1	61.9	70.7	87.5	

NOTES:

1. USE BLACK LETTERING ON ORANGE BACKGROUND.
2. ERECT SIGNS ① & ② IN ADVANCE OF THE LOCATION FOR THE "DETOUR AHEAD" SIGN AT LOCATIONS AS DIRECTED BY THE ENGINEER.
3. SEE SPECIAL PROVISION FOR "TEMPORARY INFORMATION SIGNING" FOR ADDITIONAL INFORMATION. ALL SIGNS SHOWN ON THIS SHEET ARE INCLUDED IN THE COST OF "TRAFFIC CONTROL AND PROTECTION, (SPECIAL)".
4. SIGN ASSEMBLY "1" EQUALS TO 85.0 SQ. FT. SIGN "2" EQUALS TO 80.75 SQ. FT.

D149811-shi-plan.dgn 6/2/2011 10:42:53 AM User:patele