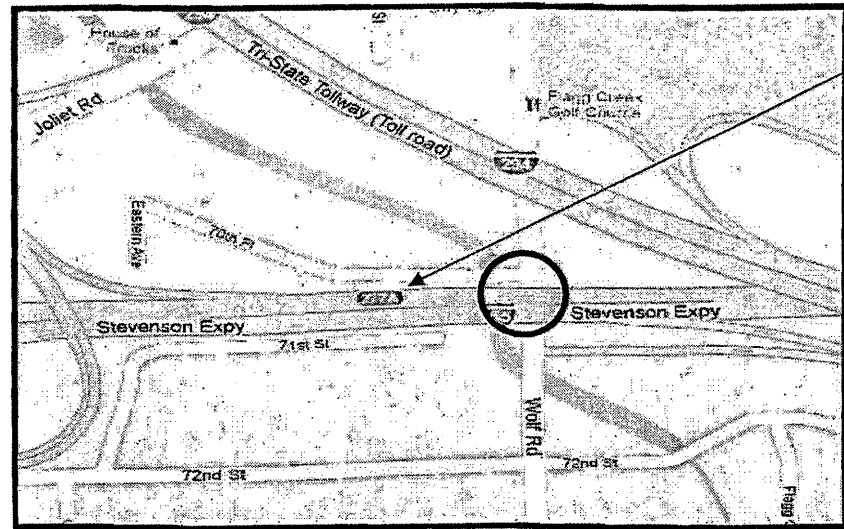


ROUTE	SECTION	COUNTY	TOTAL SHEETS	SHEET NUMBER
VARIOUS	2010-069-1	VARIOUS	34	27

R 12E

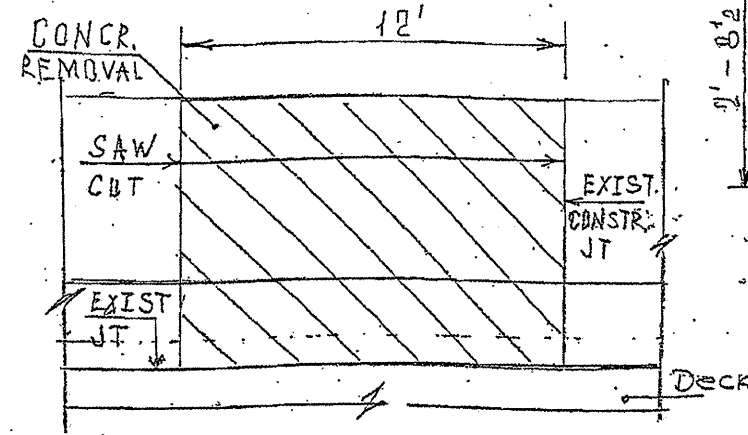
Contract 60L54



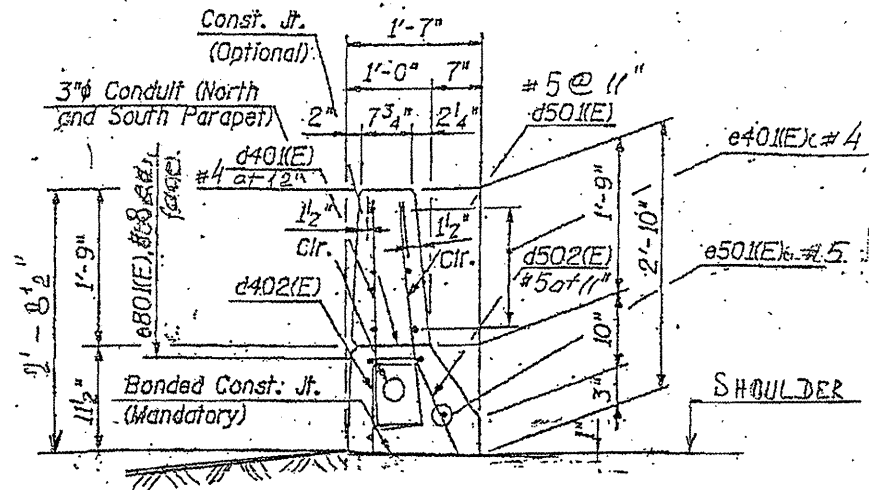
LOCATION 16:
 W OF I-55 (STEVENSON) SB OVER
 WOLF RD (SN 016-0003), BY LIGHT
 POLE #3-SICDK. LEFT SIDE, EAST
 OF MILE MARKER 277 BY
 ENTRANCE TO 294 NB TOLLWAY
 ON RAMP.

T 38N



INDIAN HEAD PARK VILLAGE
 LYONS TOWNSHIP
 COOK COUNTY



ELEVATION



PARAPET DETAIL

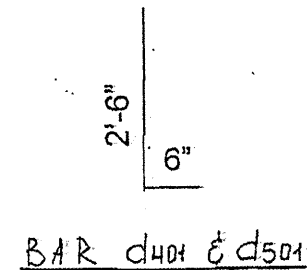


PARAPET REPAIR

BRIDGE PARAPET REPAIR
 FOR MORE DETAILS SEE SHEET # 10

BAR	NO	SIZE	LENGTH	SHAPE
e401(E)	6	4	11'-10"	—
e502(E)	2	5	11'-10"	—
e801(E)	2	8	11'-10"	—
d501(E)	14	5	3'-0"	—
d401(E)	13	4	3'-0"	—
REINFORCEMENT BARS, EPOXY COATED			LBS	205
CONCRETE SUPERSTRUCTURE			CU. YDS	1.3
CONCRETE REMOVAL			CU. YDS	1.3
MECHANICAL SPLICE			EACH	20

FOR INFORMATION ONLY



TRAFFIC DATA:
 I-55 SPEED LIMIT = 55 MPH
 2009 ADT = 323400

ILLINOIS DEPARTMENT OF TRANSPORTATION
 LOCATION: 16
 I-55 SB OVER WOLF RD