

STATE OF ILLINOIS  
DEPARTMENT OF TRANSPORTATION  
DIVISION OF HIGHWAYS

PROPOSED  
HIGHWAY PLANS

FAU RTE. 3730: IL RTE. 1 (HALSTED STREET)  
152ND ST. TO US RTE. 6  
SECTION 3262-RS-3

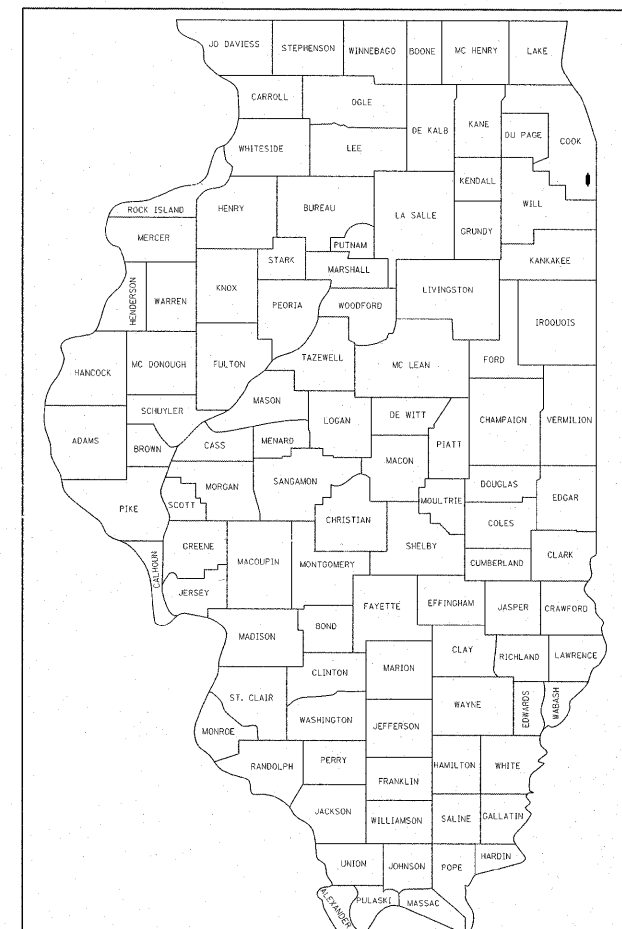
RESURFACING (3P)  
COOK COUNTY

C-91-062-11

F.A.U. RTE.	SECTION	COUNTY	TOTAL SHEETS	SHEET NO.
3730	3262-RS-3	COOK	23	1
		ILLINOIS	CONTRACT NO. 60L95	

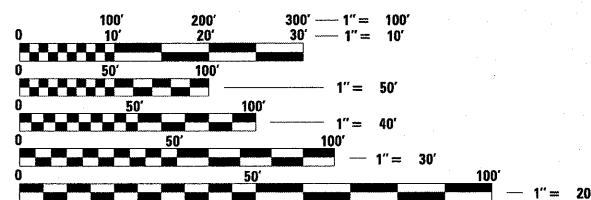
FOR INDEX OF SHEETS, SEE SHEET NO. 2

D-91-062-11



LOCATION OF SECTION INDICATED THUS: - [black rectangle] -

THE PROJECT IS LOCATED IN THE VILLAGE OF PHOENIX AND THE CITY OF HARVEY IN COOK COUNTY.

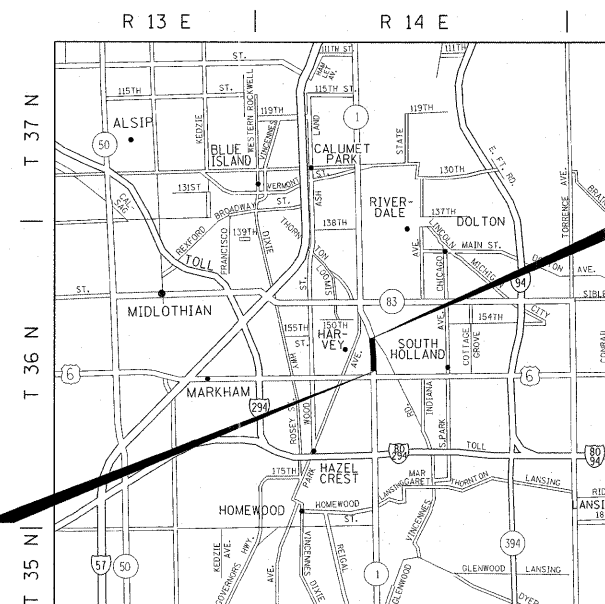


FULL SIZE PLANS HAVE BEEN PREPARED USING STANDARD ENGINEERING SCALES. REDUCED SIZED PLANS WILL NOT CONFORM TO STANDARD SCALES. IN MAKING MEASUREMENTS ON REDUCED PLANS, THE ABOVE SCALES MAY BE USED.

J.U.L.I.E.  
JOINT UTILITY LOCATION INFORMATION FOR EXCAVATION  
1-800-892-0123  
OR 811

PROJECT ENGINEER: KARI SMITH (847) 705-4437  
PROJECT MANAGER: KEN ENG (847) 705-4247

CONTRACT NO. 60L95



THORNTON TOWNSHIP

PROJECT BEGINS  
STA. 202 + 65

PROJECT ENDS  
STA. 241 + 03



GROSS LENGTH OF PROJECT = 3,838 FT. = 0.727 MILE  
NET LENGTH OF PROJECT = 3,838 FT. = 0.727 MILE

TRAFFIC DATA

2009 ADT = 12,700  
POSTED SPEED LIMIT = 30 MPH

STATE OF ILLINOIS  
DEPARTMENT OF TRANSPORTATION  
DIVISION OF HIGHWAYS

SUBMITTED APRIL 12, 20 11  
*Diane M. O'Keefe*  
DEPUTY DIRECTOR OF HIGHWAYS, REGION ENGINEER  
MAY 13 20 11  
*Scott E. Stitt P.E.*  
acting ENGINEER OF DESIGN AND ENVIRONMENT  
MAY 13 20 11  
*Christine M. Roedel*  
DIRECTOR OF HIGHWAYS, CHIEF ENGINEER

PRINTED BY THE AUTHORITY  
OF THE STATE OF ILLINOIS