


MATCH LINE STA. 370+00 SEE SHT 27


MATCH LINE STA. 385+00 SEE ABOVE RIGHT

MATCH LINE STA. 385+00 SEE BELOW LEFT

MATCH LINE STA. 400+00 SEE SHT 29


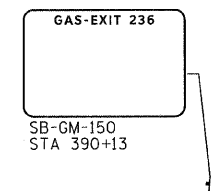
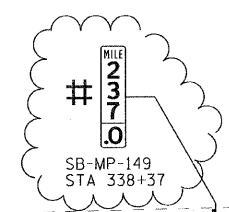


I-55

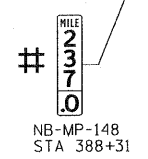



**GUIDE SIGN SEQUENCE
NUMBERING CODE
EXAMPLE**

DIRECTION OF TRAFFIC		SIGN PANEL NUMBER	
NB - NORTHBOUND I-55		NB - IR - 100	
SB - SOUTHBOUND I-55			
R** - RAMPS A - AF			
KEN - KENNEDY ROAD			
113 - ILLINOIS ROUTE 113			
LOR - LORENZO ROAD			
NRR - NORTH RIVER ROAD			
ARS - ARSENAL ROAD			
BLF - BLUFF ROAD			
US6 - U.S. ROUTE 6			
		MOUNTING TYPE	
		TR - TRUSS	
		CL - CANTILEVER	
		TS - TELESCOPING STEEL POST	
		WP - WOOD POST	
		MP - METAL POST	
		PM - POLE MOUNTED	
		GM - GROUND MOUNTED	
REMOVE AND REPLACE SIGN PANEL		* NEW SIGN PANEL AND SUPPORT(S)	
EXISTING LUMINAIRE TO BE REMOVED		# REMOVE AND REPLACE SIGN PANEL WITH NEW SUPPORT(S)	
REMOVE SIGN PANEL & SUPPORT (NO REPLACEMENT)			



I-55



Rev. Sheet 6-7-11

COPYRIGHT © 2009 BY BAXTER & WOODMAN, INC. PROJECT NO. 1065447 (REVISED) 2/20/11
 LICENSE NO. 184-00121 - EXPIRES 4/31/2011
 23046 5/31/2011



USER NAME = 231ukb	DESIGNED - DJS	REVISED - 5-27-11 ADD.1
PLOT SCALE = 50.0000' / 1"	DRAWN - UKB	REVISED -
PLOT DATE = 5/31/2011	CHECKED - RWL	REVISED -
	DATE - 11-8-10	REVISED -

STATE OF ILLINOIS
DEPARTMENT OF TRANSPORTATION

IL. ROUTE 55
GRUNDY COUNTY LINE TO US 6

SCALE: 1"=50' SHEET NO. OF SHEETS STA. 370+00 TO STA. 400+00

F.A.I. RTE.	SECTION	COUNTY	TOTAL SHEETS	SHEET NO.
55	2010-114-SG	WILL	115	28
FED. ROAD DIST. NO. 1 ILLINOIS FED. AID PROJECT			CONTRACT NO. 60M48	