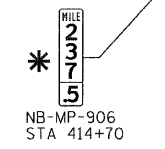
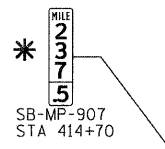
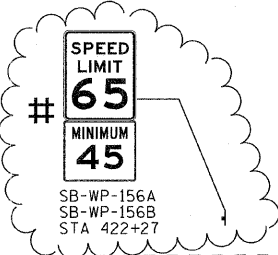
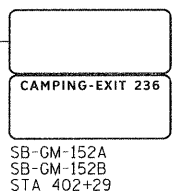


MATCH LINE STA. 400+00 SEE SHT 28

MATCH LINE STA. 415+00 SEE ABOVE RIGHT



MATCH LINE STA. 415+00 SEE BELOW LEFT

MATCH LINE STA. 430+00 SEE SHT 30



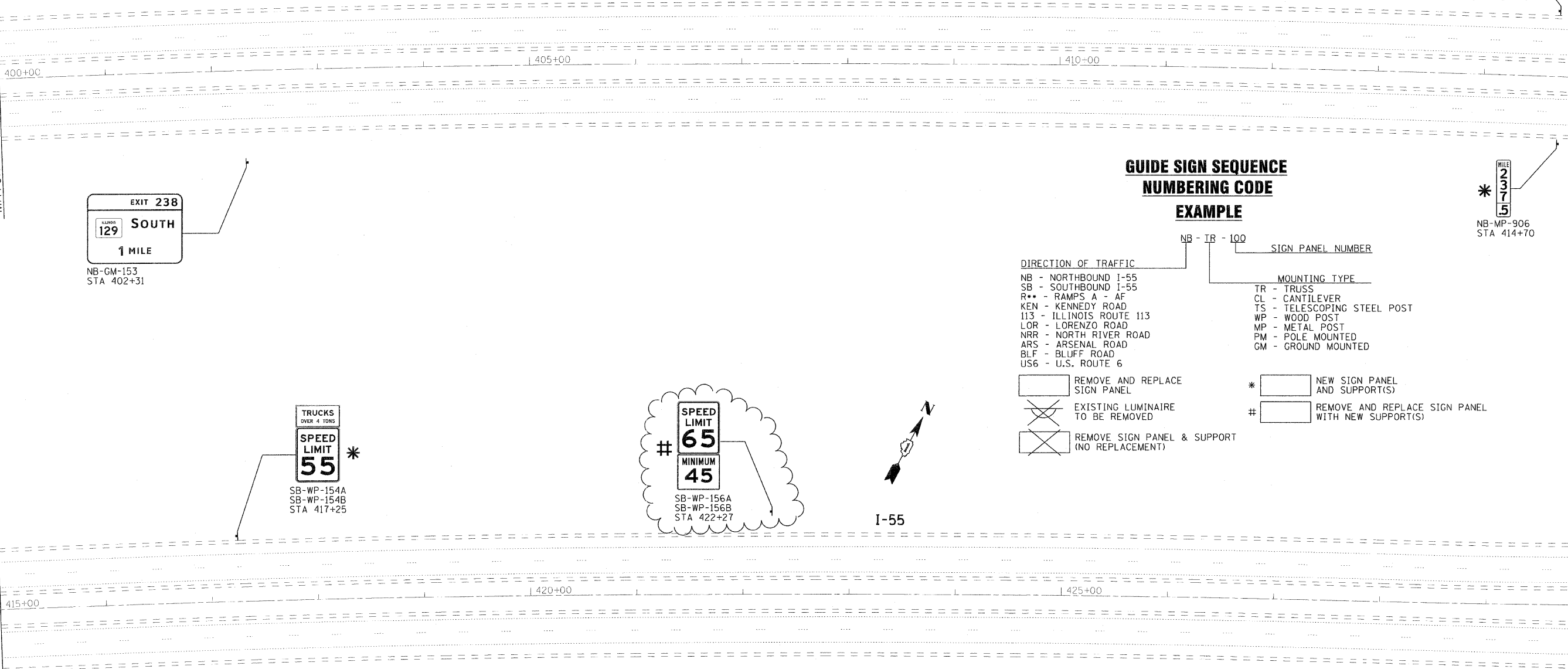
GUIDE SIGN SEQUENCE NUMBERING CODE EXAMPLE

- DIRECTION OF TRAFFIC: NB - NORTHBOUND I-55, SB - SOUTHBOUND I-55, R** - RAMP A - AF, KEN - KENNEDY ROAD, 113 - ILLINOIS ROUTE 113, LOR - LORENZO ROAD, NRR - NORTH RIVER ROAD, ARS - ARSENAL ROAD, BLF - BLUFF ROAD, US6 - U.S. ROUTE 6
- MOUNTING TYPE: TR - TRUSS, CL - CANTILEVER, TS - TELESCOPING STEEL POST, WP - WOOD POST, MP - METAL POST, PM - POLE MOUNTED, GM - GROUND MOUNTED
- REMOVE AND REPLACE SIGN PANEL (empty box)
- EXISTING LUMINAIRE TO BE REMOVED (crossed box)
- REMOVE SIGN PANEL & SUPPORT (NO REPLACEMENT) (crossed box)
- * NEW SIGN PANEL AND SUPPORT(S)
- # REMOVE AND REPLACE SIGN PANEL WITH NEW SUPPORT(S)



I-55

I-55



COPYRIGHT © 2009 BY BAXTER & WOODMAN, INC.
 ALL RIGHTS RESERVED. NO PART OF THIS PUBLICATION
 MAY BE REPRODUCED OR TRANSMITTED IN ANY FORM
 OR BY ANY MEANS, ELECTRONIC OR MECHANICAL,
 INCLUDING PHOTOCOPYING, RECORDING, OR BY ANY
 INFORMATION STORAGE AND RETRIEVAL SYSTEM,
 WITHOUT PERMISSION IN WRITING FROM BAXTER &
 WOODMAN, INC. 5/31/2011



USER NAME = 231ukb	DESIGNED - DJS	REVISED - 5-27-11 ADD.1
DRAWN - UKB	CHECKED - RWL	DATE - 11-8-10
PLOT SCALE = 5/8"=1'-0" IN.		
PLOT DATE = 5/31/2011		

STATE OF ILLINOIS
DEPARTMENT OF TRANSPORTATION

IL. ROUTE 55
GRUNDY COUNTY LINE TO US 6

SCALE: 1"=50' SHEET NO. OF SHEETS STA. 400+00 TO STA. 430+00

F.A.I. RTE. 55	SECTION 2010-114-SG	COUNTY WILL	TOTAL SHEETS 115	SHEET NO. 29
CONTRACT NO. 60M48				
FED. ROAD DIST. NO. 1 ILLINOIS FED. AID PROJECT				

A Rev. Sheet 6-7-11