






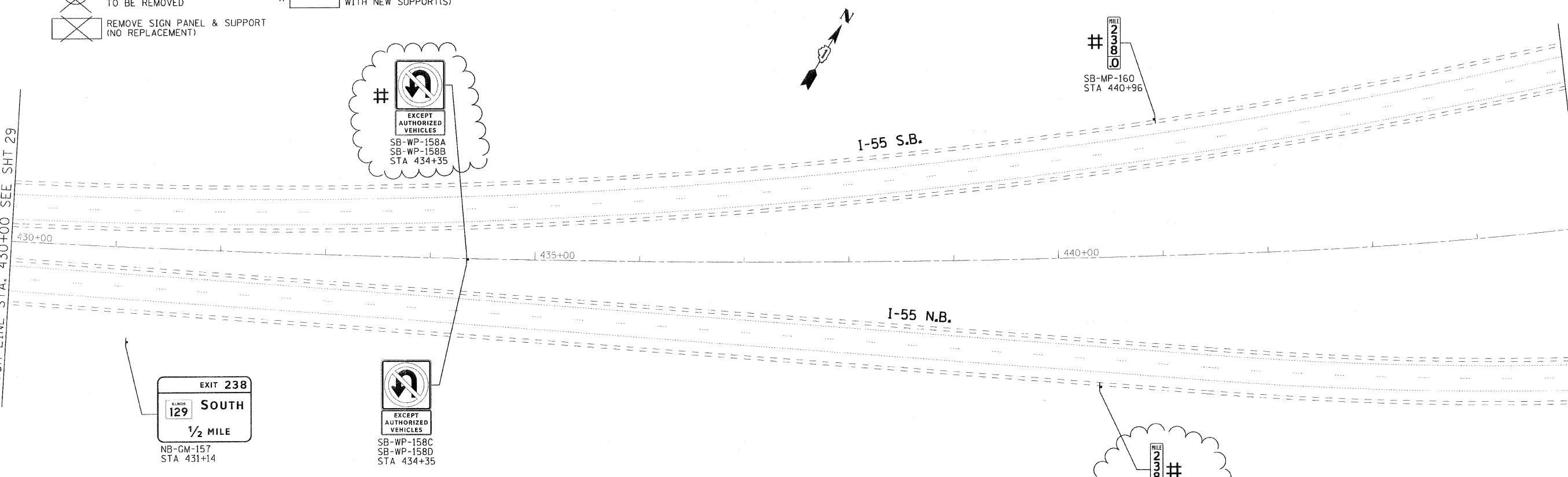
**GUIDE SIGN SEQUENCE  
NUMBERING CODE**

**EXAMPLE**

|  |                             |   |  |
|--|-----------------------------|---|--|
| DIRECTION OF TRAFFIC   |                             | SIGN PANEL NUMBER   |  |
| NB - NORTHBOUND I-55   |                             | NB - TR - 100   |  |
| SB - SOUTHBOUND I-55   |                             |   |  |
| R** - RAMP A - AF  |                             |   |  |
| KEN - KENNEDY ROAD   |                             |   |  |
| 113 - ILLINOIS ROUTE 113   |                             |   |  |
| LOR - LORENZO ROAD   |                             |   |  |
| NRR - NORTH RIVER ROAD   |                             |   |  |
| ARS - ARSENAL ROAD   |                             |   |  |
| BLF - BLUFF ROAD   |                             |   |  |
| US6 - U.S. ROUTE 6   |                             |   |  |
|  | MOUNTING TYPE               |   |  |
|  | TR - TRUSS                  |   |  |
|  | CL - CANTILEVER             |   |  |
|  | TS - TELESCOPING STEEL POST |   |  |
|  | WP - WOOD POST              |   |  |
|  | MP - METAL POST             |   |  |
|  | PM - POLE MOUNTED           |   |  |
|  | GM - GROUND MOUNTED         |   |  |
|  REMOVE AND REPLACE SIGN PANEL                | *                           |  NEW SIGN PANEL AND SUPPORT(S)                     |  |
|  EXISTING LUMINAIRE TO BE REMOVED             | #                           |  REMOVE AND REPLACE SIGN PANEL WITH NEW SUPPORT(S) |  |
|  REMOVE SIGN PANEL & SUPPORT (NO REPLACEMENT) |                             |   |  |

MATCH LINE STA. 430+00 SEE SHT 29

MATCH LINE STA. 445+00 SEE SHT 31



EXIT 238  
SOUTH  
1/2 MILE  
NB-GM-157  
STA 431+14

#  
EXCEPT AUTHORIZED VEHICLES  
SB-WP-158A  
SB-WP-158B  
STA 434+35

EXCEPT AUTHORIZED VEHICLES  
SB-WP-158C  
SB-WP-158D  
STA 434+35

#  
MILE 238  
SB-MP-160  
STA 440+96

#  
MILE 238  
NB-MP-159  
STA 440+36

COPYRIGHT © 2009 BY BAXTER & WOODMAN, INC.  
 PROJECT NO. 2010-114-SG  
 SHEET NO. 30  
 DATE: 5/31/2011



|                            |                |                          |
|----------------------------|----------------|--------------------------|
| USER NAME = 231uab         | DESIGNED - DJS | REVISED - 5-27-11 ADD. 1 |
| PLOT SCALE = 58.8000' / 1" | DRAWN - UKB    | REVISED -                |
| PLOT DATE = 5/31/2011      | CHECKED - RWL  | REVISED -                |
|                            | DATE - 11-8-10 | REVISED -                |

STATE OF ILLINOIS  
DEPARTMENT OF TRANSPORTATION

IL. ROUTE 55  
GRUNDY COUNTY LINE TO US 6

SCALE: 1"=50' SHEET NO. OF SHEETS STA. 430+00 TO STA. 445+00

Rev. Sheet 6-7-11

| F.A.I. RTE.                                     | SECTION     | COUNTY | TOTAL SHEETS       | SHEET NO. |
|---|-------------|--------|--------------------|-----------|
| 55  | 2010-114-SG | WILL   | 115                | 30        |
| FED. ROAD DIST. NO. 1 ILLINOIS FED. AID PROJECT |             |        | CONTRACT NO. 60M48 |           |