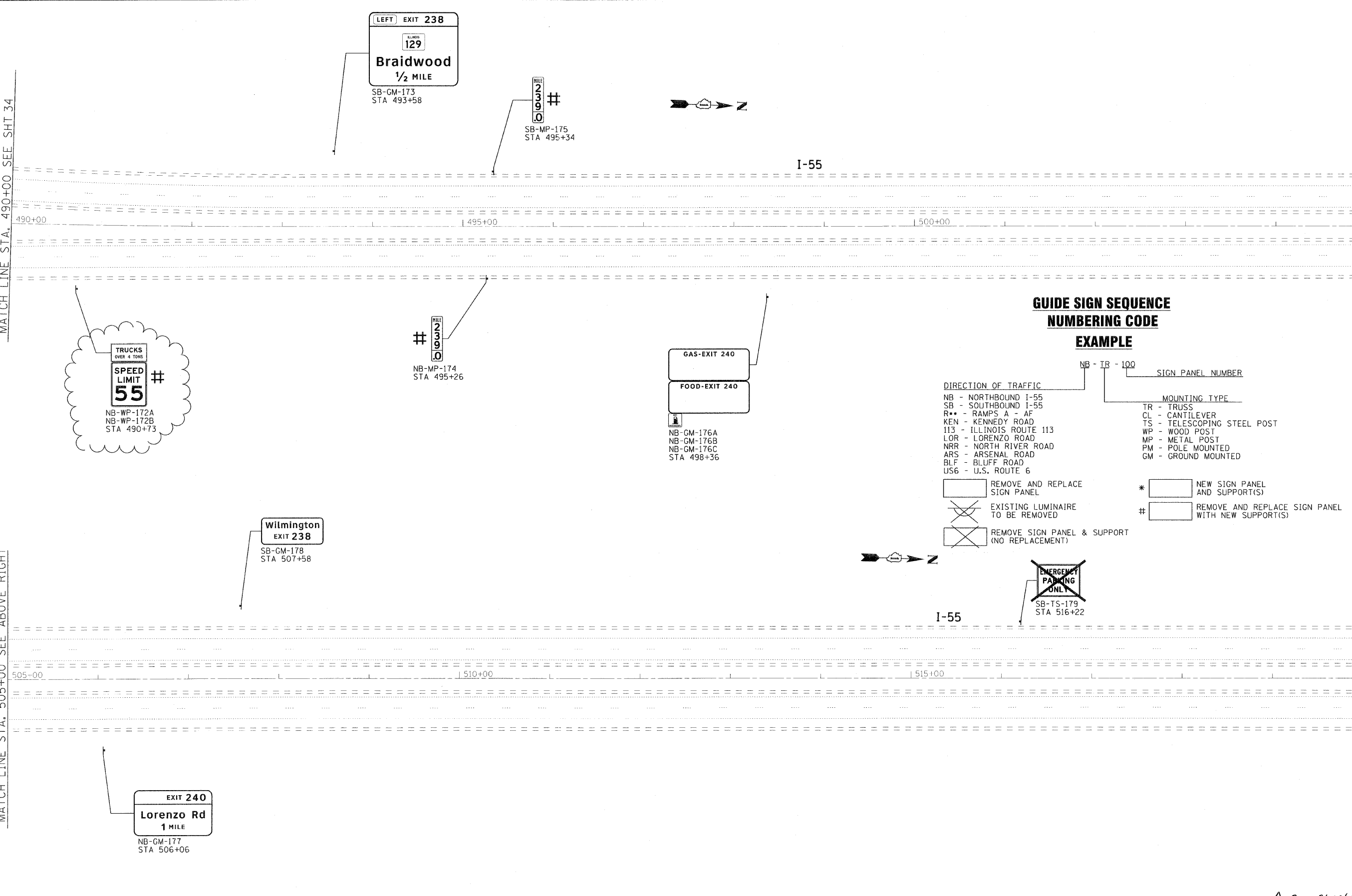


MATCH LINE STA. 490+00 SEE SHT 34






MATCH LINE STA. 505+00 SEE ABOVE RIGHT

MATCH LINE STA. 505+00 SEE BELOW LEFT

MATCH LINE STA. 520+00 SEE SHT 36



**GUIDE SIGN SEQUENCE  
NUMBERING CODE  
EXAMPLE**

DIRECTION OF TRAFFIC		SIGN PANEL NUMBER	
NB - NORTHBOUND I-55	TR - TRUSS	NB - TR - 100	
SB - SOUTHBOUND I-55	CL - CANTILEVER		
R** - RAMP A - AF	TS - TELESCOPING STEEL POST		
KEN - KENNEDY ROAD	WP - WOOD POST		
113 - ILLINOIS ROUTE 113	MP - METAL POST		
LOR - LORENZO ROAD	PM - POLE MOUNTED		
NRR - NORTH RIVER ROAD	GM - GROUND MOUNTED		
ARS - ARSENAL ROAD			
BLF - BLUFF ROAD			
US6 - U.S. ROUTE 6			
	REMOVE AND REPLACE SIGN PANEL	*	 NEW SIGN PANEL AND SUPPORT(S)
	EXISTING LUMINAIRE TO BE REMOVED	#	 REMOVE AND REPLACE SIGN PANEL WITH NEW SUPPORT(S)
	REMOVE SIGN PANEL & SUPPORT (NO REPLACEMENT)		

COPYRIGHT © 2009 BY BAXTER & WOODMAN, INC.  
 ALL RIGHTS RESERVED. NO PART OF THIS PUBLICATION MAY BE REPRODUCED OR TRANSMITTED IN ANY FORM OR BY ANY MEANS, ELECTRONIC OR MECHANICAL, INCLUDING PHOTOCOPYING, RECORDING, OR BY ANY INFORMATION STORAGE AND RETRIEVAL SYSTEM.  
 LICENSE NO. 044-00023 - EXPIRES 4/30/2011  
 231ukb 5/31/2011



USER NAME = 231ukb	DESIGNED - DJS	REVISED - 5-27-11 ADD.1
PLOT SCALE = 50.0000' / 1" IN.	DRAWN - LKB	REVISED -
PLOT DATE = 5/31/2011	CHECKED - RWL	REVISED -
	DATE - 11-8-10	REVISED -

**STATE OF ILLINOIS  
DEPARTMENT OF TRANSPORTATION**

IL. ROUTE 55  
GRUNDY COUNTY LINE TO US 6

SCALE: 1"=50' SHEET NO. OF SHEETS STA. 470+00 TO STA. 520+00

F-A,1	SECTION	COUNTY	TOTAL SHEETS	SHEET NO.
55	2010-114-SG	WILL	115	35
CONTRACT NO. 60M48				
FED. ROAD DIST. NO. 1 ILLINOIS FED. AID PROJECT				

Rev. Sheet 6-7-11