
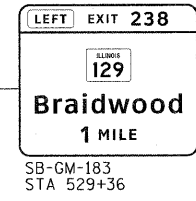





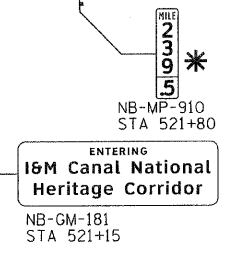
MATCH LINE STA. 520+00 SEE SHT 35



I-55

MATCH LINE STA. 535+00 SEE BELOW LEFT

MATCH LINE STA. 535+00 ABOVE RIGHT



**GUIDE SIGN SEQUENCE
NUMBERING CODE
EXAMPLE**

DIRECTION OF TRAFFIC

NB - NORTHBOUND I-55
SB - SOUTHBOUND I-55
R** - RAMP A - AF
KEN - KENNEDY ROAD
113 - ILLINOIS ROUTE 113
LOR - LORENZO ROAD
NRR - NORTH RIVER ROAD
ARS - ARSENAL ROAD
BLF - BLUFF ROAD
US6 - U.S. ROUTE 6


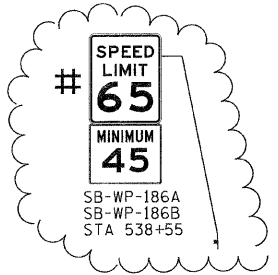
SIGN PANEL NUMBER

NB - TR - 100


MOUNTING TYPE

TR - TRUSS
CL - CANTILEVER
TS - TELESCOPING STEEL POST
WP - WOOD POST
MP - METAL POST
PM - POLE MOUNTED
GM - GROUND MOUNTED

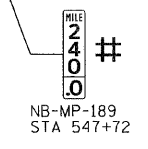
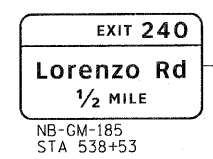
- REMOVE AND REPLACE SIGN PANEL
- EXISTING LUMINAIRE TO BE REMOVED
- REMOVE SIGN PANEL & SUPPORT (NO REPLACEMENT)
- * NEW SIGN PANEL AND SUPPORT(S)
- # REMOVE AND REPLACE SIGN PANEL WITH NEW SUPPORT(S)



I-55



MATCH LINE STA. 550+00 SEE SHT 37



Rev. Sheet 6-7-11

COPYRIGHT © 2008 BY BAXTER & WOODMAN, INC.
 ...\\PLOT5\0053.W010.BKMT.dwg
 LICENSE NO. 04-00026 - EXPIRES 4/30/2011
 5/31/2011 4:30:26 PM 6/27/2011 10:05:14 AM



USER NAME = 23lukb	DESIGNED - DJS	REVISED - 5-27-11 ADD.1
PLOT SCALE = 5/8"=20' 1/2" IN.	DRAWN - LKB	REVISED -
PLOT DATE = 5/31/2011	CHECKED - RWL	REVISED -
	DATE 11-8-10	REVISED -

STATE OF ILLINOIS
DEPARTMENT OF TRANSPORTATION

IL. ROUTE 55
GRUNDY COUNTY LINE TO US 6

SCALE: 1"=50' SHEET NO. OF SHEETS STA. 520+00 TO STA. 550+00

F.A.I. RTE. 55	SECTION 2010-114-SG	COUNTY WILL	TOTAL SHEETS 115	SHEET NO. 36
FED. ROAD DIST. NO. 1 ILLINOIS FED. AID PROJECT			CONTRACT NO. 60M48	