



COPYRIGHT © 2005 BY BAXTER & WOODMAN, INC.  
 STATE OF ILLINOIS - PROFESSIONAL DESIGN FIRM  
 238 JANS  
 5/21/2011 11:00:00 AM  
 I:\C:\Users\woodman\Documents\2010\2010-114-SG\2010-114-SG.dgn

MATCH LINE STA. 700+00 SEE SHT 46

MATCH LINE STA. 715+00 SEE ABOVE RIGHT

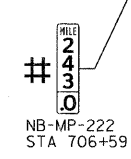
MATCH LINE STA. 715+00 SEE BELOW LEFT

MATCH LINE STA. 730+00 SEE SHT 48



I-55

700+00 705+00 710+00



I-55

715+00 720+00 725+00

**GUIDE SIGN SEQUENCE  
 NUMBERING CODE  
 EXAMPLE**

- DIRECTION OF TRAFFIC**  
 NB - NORTHBOUND I-55  
 SB - SOUTHBOUND I-55  
 R\*\* - RAMP A - AF  
 KEN - KENNEDY ROAD  
 113 - ILLINOIS ROUTE 113  
 LOR - LORENZO ROAD  
 NRR - NORTH RIVER ROAD  
 ARS - ARSENAL ROAD  
 BLF - BLUFF ROAD  
 US6 - U.S. ROUTE 6
- MOUNTING TYPE**  
 TR - TRUSS  
 CL - CANTILEVER  
 TS - TELESCOPING STEEL POST  
 WP - WOOD POST  
 MP - METAL POST  
 PM - POLE MOUNTED  
 GM - GROUND MOUNTED
- REMOVE AND REPLACE SIGN PANEL**  
~~EXISTING LUMINAIRE TO BE REMOVED~~  
~~REMOVE SIGN PANEL & SUPPORT (NO REPLACEMENT)~~
- SIGN PANEL NUMBER**  
 NB - TR - 100
- NEW SIGN PANEL AND SUPPORT(S)**  
 \*  NEW SIGN PANEL AND SUPPORT(S)  
 #  REMOVE AND REPLACE SIGN PANEL WITH NEW SUPPORT(S)

	USER NAME = 231ukb	DESIGNED - DJS	REVISED - 5-27-11 ADD.1
	PLOT SCALE = 50.0000' / 1" IN.	DRAWN - UKB	REVISED -
	PLOT DATE = 5/31/2011	CHECKED - RWL	REVISED -
		DATE - 11-8-10	REVISED -

STATE OF ILLINOIS  
 DEPARTMENT OF TRANSPORTATION

IL. ROUTE 55  
 GRUNDY COUNTY LINE TO US 6

SCALE: 1"=50' SHEET NO. OF SHEETS STA. 700+00 TO STA. 730+00

F.A.I. RTE.	SECTION	COUNTY	TOTAL SHEETS	SHEET NO.
55	2010-114-SG	WILL	115	47
FED. ROAD DIST. NO. 1			ILLINOIS FED. AID PROJECT	
			CONTRACT NO. 60M48	

Rev. Sheet 6-7-11