


MATCH LINE STA. 760+00 SEE SHT 48



NB-WP-228C  
NB-WP-228D  
STA 761+50



NB-WP-228A  
NB-WP-228B  
STA 761+50

I-55



MATCH LINE STA. 775+00 SEE BELOW LEFT

### GUIDE SIGN SEQUENCE NUMBERING CODE

#### EXAMPLE

NB - IR - 100

SIGN PANEL NUMBER

#### DIRECTION OF TRAFFIC

- NB - NORTHBOUND I-55
- SB - SOUTHBOUND I-55
- R\*\* - RAMP A - AF
- KEN - KENNEDY ROAD
- I13 - ILLINOIS ROUTE 113
- LOR - LORENZO ROAD
- NRR - NORTH RIVER ROAD
- ARS - ARSENAL ROAD
- BLF - BLUFF ROAD
- US6 - U.S. ROUTE 6

#### MOUNTING TYPE

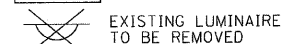
- TR - TRUSS
- CL - CANTILEVER
- TS - TELESCOPING STEEL POST
- WP - WOOD POST
- MP - METAL POST
- PM - POLE MOUNTED
- GM - GROUND MOUNTED



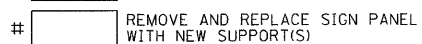
REMOVE AND REPLACE SIGN PANEL



\* NEW SIGN PANEL AND SUPPORT(S)



EXISTING LUMINAIRE TO BE REMOVED



# REMOVE AND REPLACE SIGN PANEL WITH NEW SUPPORT(S)



REMOVE SIGN PANEL & SUPPORT (NO REPLACEMENT)



I-55

MATCH LINE STA. 775+00 SEE ABOVE RIGHT

MATCH LINE STA. 790+00 SEE SHT 50

COPYRIGHT © 2009 BY BAXTER & WOODMAN, INC. ...  
STATE OF ILLINOIS - PROFESSIONAL DESIGN FIRM  
200 S.W. 1<sup>ST</sup> AVENUE, SUITE 200, MIAMI, FL 33135  
954-937-7200 FAX 954-937-7201  
CAD: 2/13/10 LOR: 2/13/10 DWT: 000053 40-Design: WIC-10-CADD-SURVE-DRAWINGS: DONS: 000000 SH: 0100.CDD



USER NAME = 231ukb	DESIGNED - DJS	REVISED - 5-27-11 ADD.1
PLOT SCALE = 58.0300' / IN.	DRAWN - UKB	REVISED -
PLOT DATE = 5/27/2011	CHECKED - RWL	REVISED -
	DATE - 11-8-10	REVISED -

STATE OF ILLINOIS  
DEPARTMENT OF TRANSPORTATION

IL. ROUTE 55  
GRUNDY COUNTY LINE TO US 6

SCALE: 1"=50' SHEET NO. OF SHEETS STA. 760+00 TO STA. 790+00

F.A.I. RTE. 55	SECTION 2010-114-SG	COUNTY WILL	TOTAL SHEETS 115	SHEET NO. 49
CONTRACT NO. 60M48			ILLINOIS FED. AID PROJECT	

Rev. Sheet 6-7-11