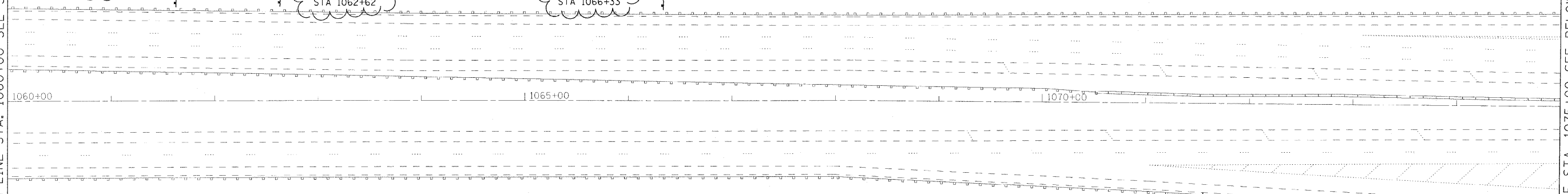


I-55

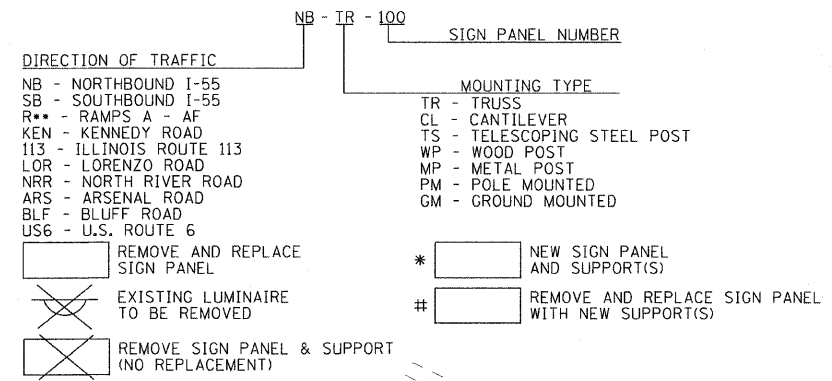
MATCH LINE STA. 1060+00 SEE SHT 61

MATCH LINE STA. 1075+00 SEE BELOW LEFT

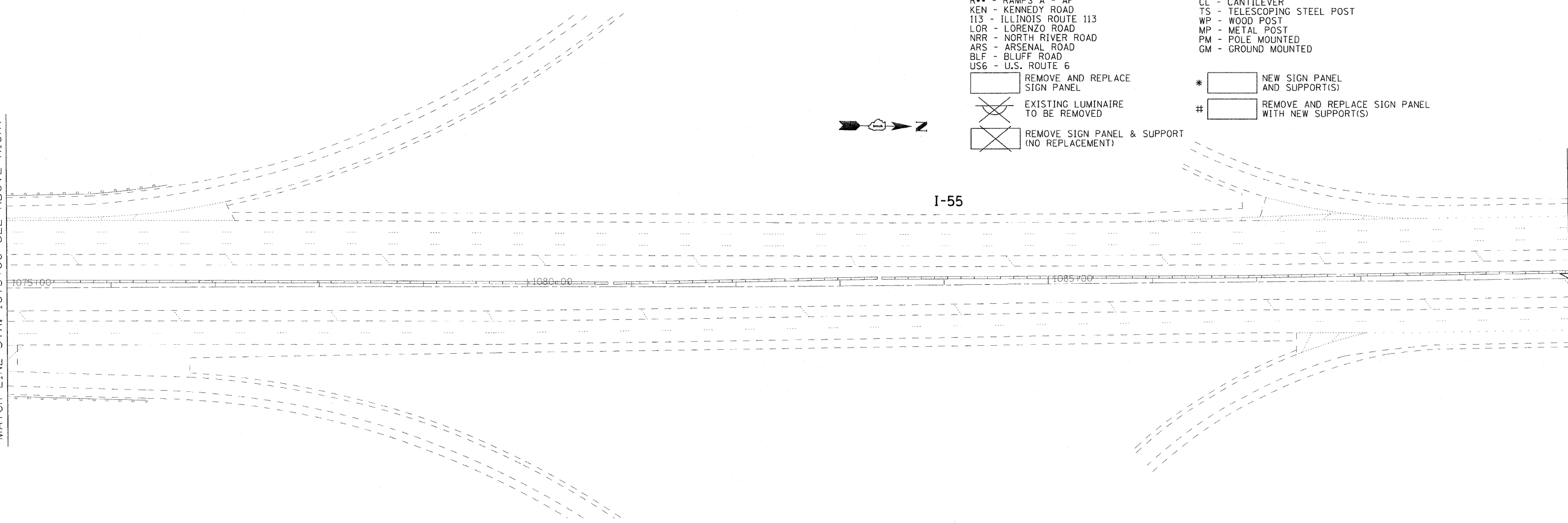


GUIDE SIGN SEQUENCE NUMBERING CODE

EXAMPLE



MATCH LINE STA. 1075+00 SEE ABOVE RIGHT



COPYRIGHT © 2008 BY BAXTER & WOODMAN, INC.
 STATE OF ILLINOIS PROFESSIONAL DESIGN FIRM
 230 S. WAB
 CHICAGO, ILLINOIS 60601-1000
 312.467.2010 FAX 312.467.2011
 ILLINOIS PROFESSIONAL ENGINEERING NO. 035629
 ILLINOIS PROFESSIONAL SURVEYING NO. 0106800-9811-9109.dgn



USER NAME = 231ukb	DESIGNED - DJS	REVISED - 5-27-11 ADD.1
PLOT SCALE = 50.0000' / 1 IN.	DRAWN - UKB	REVISED -
PLOT DATE = 5/27/2011	CHECKED - RWL	REVISED -
	DATE - 11-8-10	REVISED -

**STATE OF ILLINOIS
DEPARTMENT OF TRANSPORTATION**

IL. ROUTE 55
GRUNDY COUNTY LINE TO US 6
SCALE: 1"=50' SHEET NO. OF SHEETS STA. 1060+00 TO STA. 1090+00

F.A.I. RTE. 55	SECTION 2010-114-SG	COUNTY WILL	TOTAL SHEETS 115	SHEET NO. 62
CONTRACT NO. 60M48				
FED. ROAD DIST. NO. 1 ILLINOIS FED. AID PROJECT				

Rev. Sheet 6-7-11