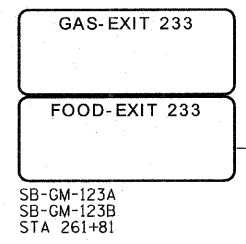
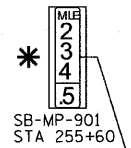


MATCH LINE STA. 250+00 SEE SHT 20

MATCH LINE STA. 265+00 SEE ABOVE RIGHT





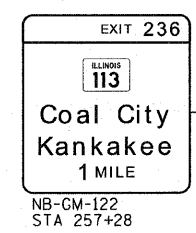
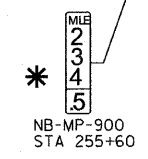
MATCH LINE STA. 265+00 SEE BELOW LEFT

MATCH LINE STA. 280+00 SEE SHT 22



**GUIDE SIGN SEQUENCE
NUMBERING CODE
EXAMPLE**

- DIRECTION OF TRAFFIC**
 NB - NORTHBOUND I-55
 SB - SOUTHBOUND I-55
 R** - RAMPS A - AF
 KEN - KENNEDY ROAD
 113 - ILLINOIS ROUTE 113
 LOR - LORENZO ROAD
 NRR - NORTH RIVER ROAD
 ARS - ARSENAL ROAD
 BLF - BLUFF ROAD
 US6 - U.S. ROUTE 6
- MOUNTING TYPE**
 TR - TRUSS
 CL - CANTILEVER
 TS - TELESCOPING STEEL POST
 WP - WOOD POST
 MP - METAL POST
 PM - POLE MOUNTED
 GM - GROUND MOUNTED
- LEGEND**
 [] REMOVE AND REPLACE SIGN PANEL
 [X] EXISTING LUMINAIRE TO BE REMOVED
 [X] REMOVE SIGN PANEL & SUPPORT (NO REPLACEMENT)
 * [] NEW SIGN PANEL AND SUPPORT(S)
 # [] REMOVE AND REPLACE SIGN PANEL WITH NEW SUPPORT(S)



COPYRIGHT © 2005 BY BAXTER & WOODMAN, INC.
 ALL RIGHTS RESERVED. NO PART OF THIS DOCUMENT IS TO BE REPRODUCED OR TRANSMITTED IN ANY FORM OR BY ANY MEANS, ELECTRONIC OR MECHANICAL, INCLUDING PHOTOCOPYING, RECORDING, OR BY ANY INFORMATION STORAGE AND RETRIEVAL SYSTEM.
 LICENSE NO. 184-00023 - EXPIRES 4/30/2011
 4/4/2011 8:09:57 PM C:\cyrstcl\leak\LD01\009531\c0-design\p0-00\c0dp-survey\DRAWINGS\ODHS\006010-sht-plm-dgn



USER NAME = 231ukb	DESIGNED - DJS	REVISED -
PLOT SCALE = 50.0000' / IN.	DRAWN - LKB	REVISED -
PLOT DATE = 4/4/2011	CHECKED - RWL	REVISED -
	DATE - 11-8-10	REVISED -

STATE OF ILLINOIS
DEPARTMENT OF TRANSPORTATION

IL. ROUTE 55
GRUNDY COUNTY LINE TO US 6
SCALE: 1"=50'
SHEET NO. OF SHEETS STA. 250+00 TO STA. 280+00

F.A.I. RTE.	SECTION	COUNTY	TOTAL SHEETS	SHEET NO.
55	2010-114-SG	WILL	115	21
CONTRACT NO. 60M48				
FED. ROAD DIST. NO. 1 ILLINOIS FED. AID PROJECT				