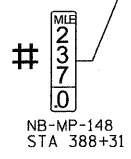
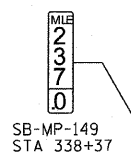
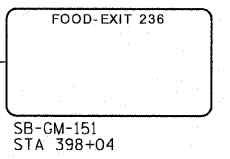

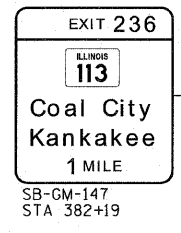
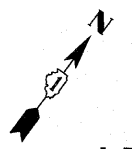
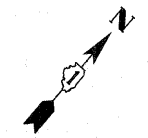


MATCH LINE STA. 370+00 SEE SHT 27

MATCH LINE STA. 385+00 SEE ABOVE RIGHT

MATCH LINE STA. 385+00 SEE BELOW LEFT

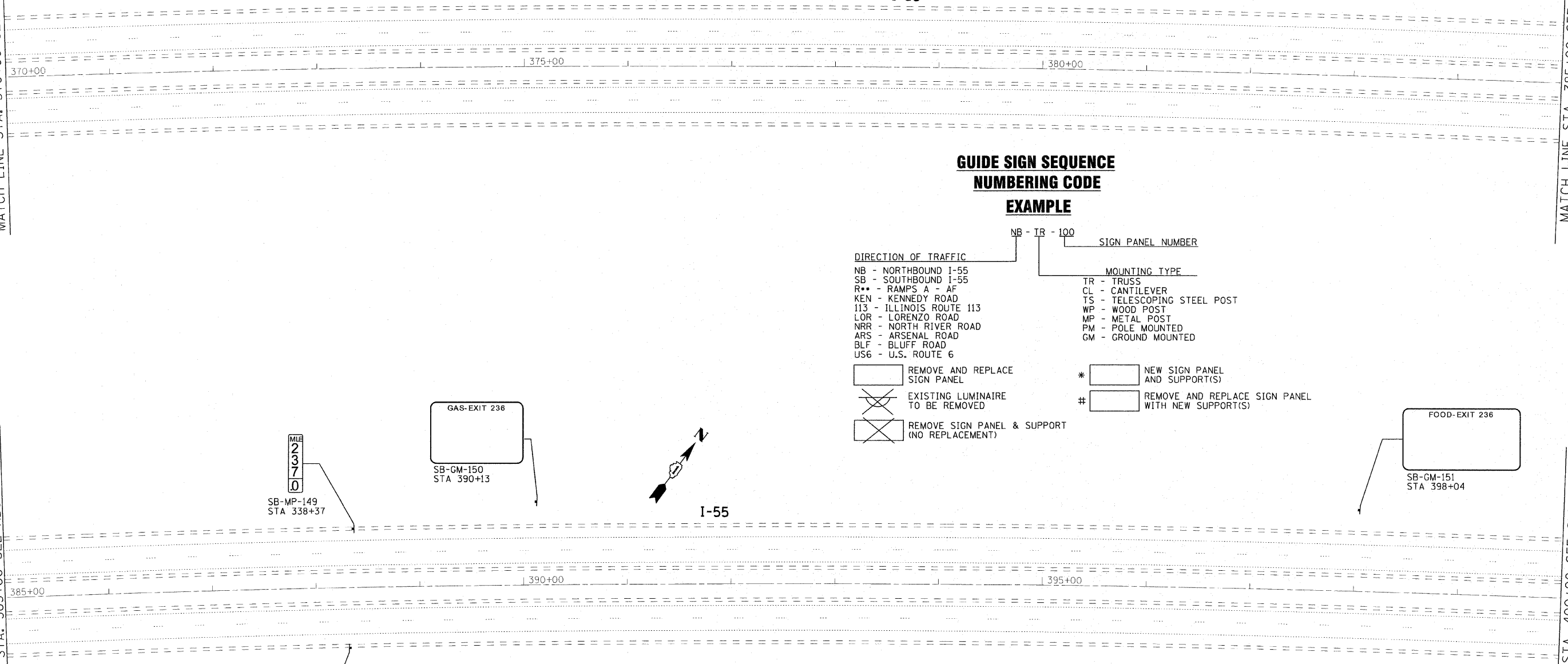
MATCH LINE STA. 400+00 SEE SHT 29



**GUIDE SIGN SEQUENCE  
NUMBERING CODE**

**EXAMPLE**

- DIRECTION OF TRAFFIC**
- NB - NORTHBOUND I-55
  - SB - SOUTHBOUND I-55
  - R\*\* - RAMP A - AF
  - KEN - KENNEDY ROAD
  - I13 - ILLINOIS ROUTE 113
  - LOR - LORENZO ROAD
  - NRR - NORTH RIVER ROAD
  - ARS - ARSENAL ROAD
  - BLF - BLUFF ROAD
  - US6 - U.S. ROUTE 6
- MOUNTING TYPE**
- TR - TRUSS
  - CL - CANTILEVER
  - TS - TELESCOPING STEEL POST
  - WP - WOOD POST
  - MP - METAL POST
  - PM - POLE MOUNTED
  - GM - GROUND MOUNTED
- LEGEND**
- [Empty box] REMOVE AND REPLACE SIGN PANEL
  - [Box with X] EXISTING LUMINAIRE TO BE REMOVED
  - [Box with X] REMOVE SIGN PANEL & SUPPORT (NO REPLACEMENT)
  - \* [Empty box] NEW SIGN PANEL AND SUPPORT(S)
  - # [Empty box] REMOVE AND REPLACE SIGN PANEL WITH NEW SUPPORT(S)



COPYRIGHT © 2009 BY BAXTER & WOODMAN, INC.  
 STATE OF ILLINOIS - PROFESSIONAL DESIGN FIRM  
 LICENSE NO. 184-001231 EXPIRES 12/31/2011  
 07/17/2011



USER NAME = 231ukb	DESIGNED - DJS	REVISED -
PLOT SCALE = 50.0000' / IN.	DRAWN - LKB	REVISED -
PLOT DATE = 4/4/2011	CHECKED - RWL	REVISED -
	DATE - 11-8-10	REVISED -

**STATE OF ILLINOIS  
DEPARTMENT OF TRANSPORTATION**

IL. ROUTE 55  
GRUNDY COUNTY LINE TO US 6  
SCALE: 1"=50' SHEET NO. OF SHEETS STA. 370+00 TO STA. 400+00

F.A.I. RTE. 55	SECTION 2010-114-SG	COUNTY WILL	TOTAL SHEETS 115	SHEET NO. 28
CONTRACT NO. 60M48				
FED. ROAD DIST. NO. 1 ILLINOIS FED. AID PROJECT				