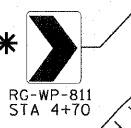
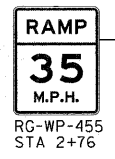
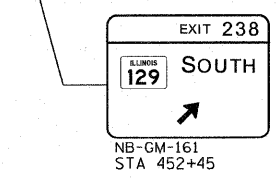


**GUIDE SIGN SEQUENCE
NUMBERING CODE**

EXAMPLE

DIRECTION OF TRAFFIC		SIGN PANEL NUMBER	
NB - NORTHBOUND I-55		NB - TR - 100	
SB - SOUTHBOUND I-55			
R** - RAMP A - AF			
KEN - KENNEDY ROAD			
113 - ILLINOIS ROUTE 113			
LOR - LORENZO ROAD			
NRR - NORTH RIVER ROAD			
ARS - ARSENAL ROAD			
BLF - BLUFF ROAD			
US6 - U.S. ROUTE 6			
MOUNTING TYPE			
TR - TRUSS			
CL - CANTILEVER			
TS - TELESCOPING STEEL POST			
WP - WOOD POST			
MP - METAL POST			
PM - POLE MOUNTED			
GM - GROUND MOUNTED			
	REMOVE AND REPLACE SIGN PANEL	*	NEW SIGN PANEL AND SUPPORT(S)
	EXISTING LUMINAIRE TO BE REMOVED	#	REMOVE AND REPLACE SIGN PANEL WITH NEW SUPPORT(S)
	REMOVE SIGN PANEL & SUPPORT (NO REPLACEMENT)		



COPYRIGHT © 2009 BY BAXTER & WOODMAN, INC.
 ALL RIGHTS RESERVED. THIS DOCUMENT IS THE PROPERTY OF BAXTER & WOODMAN, INC. AND IS TO BE USED ONLY FOR THE PROJECT AND SITE SPECIFICALLY IDENTIFIED HEREIN.
 LICENSE NO. 184-000291 - EXPIRES 4/30/2011
 2/24/09
 4/4/2011



USER NAME = 23lukb	DESIGNED - DJS	REVISED -
PLOT SCALE = 50.0000' / IN.	DRAWN - UKB	REVISED -
PLOT DATE = 4/4/2011	CHECKED - RWL	REVISED -
	DATE - 11-8-10	REVISED -

**STATE OF ILLINOIS
DEPARTMENT OF TRANSPORTATION**

IL. ROUTE 55
GRUNDY COUNTY LINE TO US 6
SCALE: 1"=50'
SHEET NO. OF SHEETS STA. 445+00 TO STA. 460+00

F.A.I. RTE.	SECTION	COUNTY	TOTAL SHEETS	SHEET NO.
55	2010-114-SG	WILL	115	31
CONTRACT NO.60M48			FED. ROAD DIST. NO. 1 ILLINOIS FED. AID PROJECT	