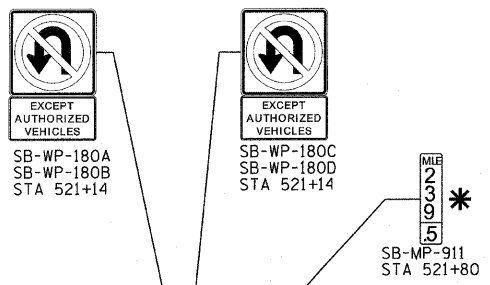
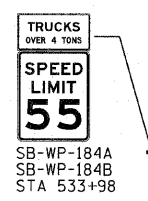
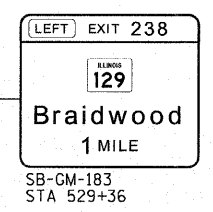


MATCH LINE STA. 520+00 SEE SHT 35

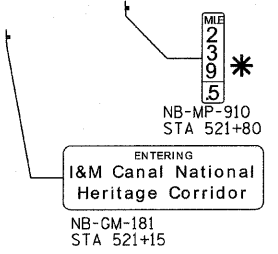


I-55




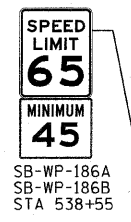
MATCH LINE STA. 535+00 SEE BELOW LEFT

MATCH LINE STA. 535+00 ABOVE RIGHT

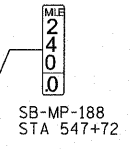


**GUIDE SIGN SEQUENCE  
NUMBERING CODE  
EXAMPLE**


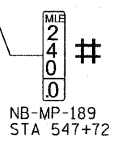
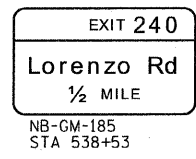
|  |  |  |               |
|--|--|--|---------------|
| DIRECTION OF TRAFFIC                         |  | SIGN PANEL NUMBER                                    |               |
| NB - NORTHBOUND I-55                         |  | NB - TR - 100  |               |
| SB - SOUTHBOUND I-55                         |  |  | MOUNTING TYPE |
| R** - RAMPS A - AF                           |  | TR - TRUSS   |               |
| KEN - KENNEDY ROAD                           |  | CL - CANTILEVER                                      |               |
| 113 - ILLINOIS ROUTE 113                     |  | TS - TELESCOPING STEEL POST                          |               |
| LOR - LORENZO ROAD                           |  | WP - WOOD POST                                       |               |
| NRR - NORTH RIVER ROAD                       |  | MP - METAL POST                                      |               |
| ARS - ARSENAL ROAD                           |  | PM - POLE MOUNTED                                    |               |
| BLF - BLUFF ROAD                             |  | GM - GROUND MOUNTED                                  |               |
| US6 - U.S. ROUTE 6                           |  |  |               |
| REMOVE AND REPLACE SIGN PANEL                |  | *  NEW SIGN PANEL AND SUPPORT(S)                     |               |
| EXISTING LUMINAIRE TO BE REMOVED             |  | #  REMOVE AND REPLACE SIGN PANEL WITH NEW SUPPORT(S) |               |
| REMOVE SIGN PANEL & SUPPORT (NO REPLACEMENT) |  |  |               |



I-55



MATCH LINE STA. 550+00 SEE SHT 37



COPYRIGHT © 2009 BY BAXTER & WOODMAN, INC.  
 STATE OF ILLINOIS - PROFESSIONAL DESIGN FIRM  
 LICENSE NO. 184-00121 - EMPRES 4/30/2011  
 4/1/2011 08:55:02 PM



|                             |                |           |
|-----------------------------|----------------|-----------|
| USER NAME = 231ukb          | DESIGNED - DJS | REVISED - |
| PLOT SCALE = 50.0000' / IN. | DRAWN - UKB    | REVISED - |
| PLOT DATE = 4/4/2011        | CHECKED - RWL  | REVISED - |
|                             | DATE - 11-8-10 | REVISED - |

STATE OF ILLINOIS  
DEPARTMENT OF TRANSPORTATION

IL. ROUTE 55  
GRUNDY COUNTY LINE TO US 6

SCALE: 1"=50' SHEET NO. OF SHEETS STA. 520+00 TO STA. 550+00

|   |             |        |              |           |
|---|-------------|--------|--------------|-----------|
| F.A.I. RTE.                                     | SECTION     | COUNTY | TOTAL SHEETS | SHEET NO. |
| 55  | 2010-114-SG | WILL   | 115          | 36        |
| CONTRACT NO. 60M48                              |             |        |              |           |
| FED. ROAD DIST. NO. 1 ILLINOIS FED. AID PROJECT |             |        |              |           |